



2005 Catalog Of Forest Acres

Compiled by:
USDI, Bureau of Indian Affairs
Division of Forestry
Branch of Forest Resources Planning

September 30, 2005

Catalog of Forest Acres Definitions and Explanations

Below are definitions for the land classification segments for Indian forest lands. Definitions cited from the (25CFR) are referenced as such. Other definitions come from various handbooks.

Forest Land (25CFR)	Forest or forest land means an ecosystem at least one acre in size, including timber land and woodland, which: Is characterized by a more or less dense and extensive tree cover; contains, or once contained, at least ten percent crown cover, and is not developed or planned for exclusive non-forest resource use.
Nonforest Land	Lands that do not fall under the definition of Forest Land. This is land that (1) has never supported forests (e.g., barren, alpine tundra), (2) was formerly forested, but has been converted to a non-forest area class (e.g., rangeland, cropland), or (3) presently meets the stocking requirements for forest land, but human activity on the site will preclude the natural succession of the stand (residential development). Other examples of non-forest land are improved roads of any width, graded or otherwise regularly maintained for long-term continuing use, and rights-of-way of all power lines, pipelines, other transmission lines, and operating railroads. If intermingled in forest areas, unimproved roads and non-forest strips must be at least 120-feet wide and 1 acre in size to qualify as non-forest land.
Unreserved	Forest land that is administratively available for harvest.
Reserved	Forest land that is unavailable for harvest because of administrative restrictions.
Accessible	Forest land that is physically, administratively and economically accessible to harvest or is anticipated to become so during the management plan period.
Inaccessible	Forest lands that are inaccessible by conventional logging methods (i.e. steep terrain or cut-off ridges or canyons) or restricted by special treatments (i.e. disease and insect areas) are excluded from lands that are suitable for timber management.
Woodland (25CFR)	Woodland means forest land not included within the timberland classification, stocked, or capable of being stocked, with tree species of such form and size to produce forest products that are generally marketable within the region for products other than lumber, pulpwood or veneer.
Timberland (25CFR)	Timberland means forest lands stocked, or capable of being stocked, with tree species that are regionally utilized for lumber, pulpwood, poles or veneer products.
Commercial Forest Land (25CFR)	Commercial forest land means forest land that is producing or capable of producing crops of marketable forest products and is administratively available for intensive management and sustained production.
Noncommercial Forest Land (25CFR)	Noncommercial forest land means forest land that is available for extensive management, but is incapable of producing sustainable forest products within the general rotation period. Such land may be economically harvested, but the site quality does not warrant significant investment to enhance future crops.
Productive Forest Land (25CFR)	Productive forest land means forest land producing or capable of producing marketable forest products that is unavailable for harvest because of administrative restrictions or because access is not practical.
Unproductive Forest Land (25CFR)	Unproductive forest land means forest land that is not producing or capable of producing marketable forest products and is also unavailable for harvest because of administrative restrictions or because access is not practical.

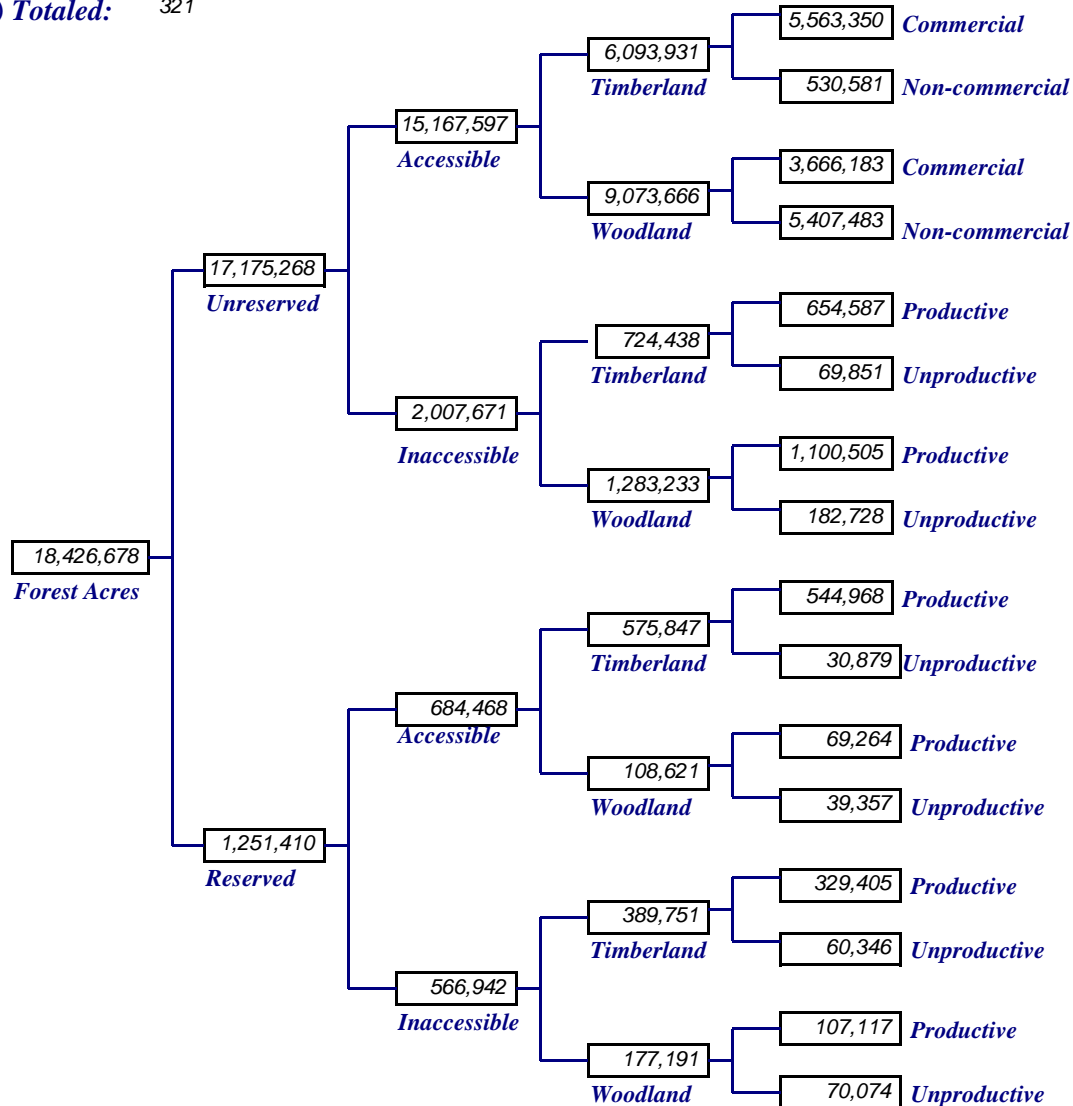
Catalog of Forest Acres Definitions and Explanations

Program Category	Current category definitions were established in 1986 for the ranking of forest lands to establish emphasis and priority for program implementation. Designation of reservations/properties is the responsibility of the Regional Director and is re-evaluated as part of each year's update of this report.
	Category-1 - Major Forested Reservation - Comprised of more than 10,000 acres of commercial timberland in trust, or determined to have more than 1.0 MMBM (million board measure) harvest of timber products annually.
	Category-2 - Minor Forested Reservation - Comprised of less than 10,000 acres of commercial timberland in trust, and less than 1.0 MMBM harvest of timber products annually, or whose forest resource is determined by the Regional Office to be of significant commercial timber value.
	Category-3 - Significant Woodland Reservation - Comprised of an identifiable forest area of any size which is lacking a timberland component, and whose forest resource is determined by the Regional Office to be of significant commercial woodland value.
	Category-4 - Minimally Forested Reservation - Comprised of an identifiable forest area of any size determined by the Regional Office to be of minor commercial value at this time.
	Category-5 - Reservation or Indian property with forest land that the Bureau is charged with some degree of legal responsibility, but the land is not in [Federal] trust status.”
Program Type	Describes how the forestry program is funded and managed
	A - All BIA. Program remains under the responsibility of the Bureau of Indian Affairs.
	B - P.L. 93-638. Program has been contracted to the Tribe under the P.L. 93-638 contracting regulations.
	C - Part P.L. 93-638. Only a portion of the program has been contracted by the Tribe under the P.L. 93-638 contracting regulations. The remaining portion is still managed by the BIA.
	D - All Compact. The entire forestry program has been compacted by the Tribe.
	E - Partial Compact. Only a portion of the forestry program has been compacted by the Tribe. The remaining portion of the program is still managed by the BIA.
	F - Other. The program is managed under some other agreement.
	X - Unknown. The program management is unknown at this time.
Trust Reservation	Reservation or Indian property that is in [Federal] trust status.
Non-Trust Reservation	Reservation or Indian property that the Bureau is charged with some degree of legal responsibility, but the land is not in [Federal] trust status.

Catalog of Forest Acres
Acres by Land Class
September 30, 2005

Summary of All Forested Reservations
National Summary

Reservation Acres: 56,700,579
Nonforest Acres: 38,273,901
Forest Acres: 18,426,678
Reservation(s) Totaled: 321



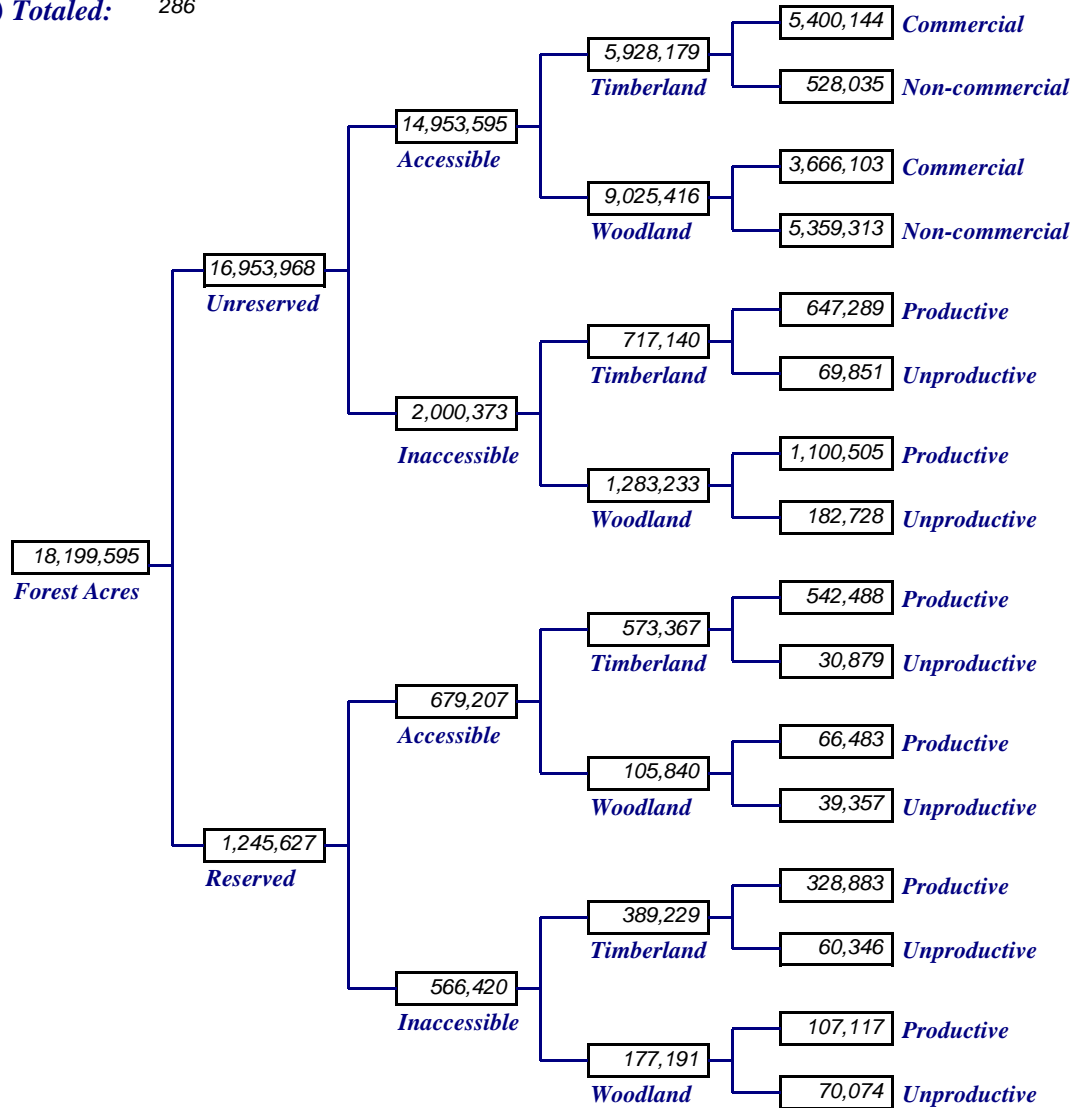
Note: This page contains BOTH Trust and Non-Trust Reservation Acreage

The above information has been derived from the current data contained in the National Indian Forestry Database. NOTE: all trust lands are to be stratified in this manner and in accordance with the definitions in the HANDBOOK ON FOREST MANAGEMENT INVENTORIES AND USE OF DATA IN MANAGEMENT PLANNING, 1983.

Catalog of Forest Acres
Acres by Land Class
September 30, 2005

Summary for Trust Forested Reservations
National Summary

Reservation Acres: 56,280,549
Nonforest Acres: 38,080,954
Forest Acres: 18,199,595
Reservation(s) Totalled: 286

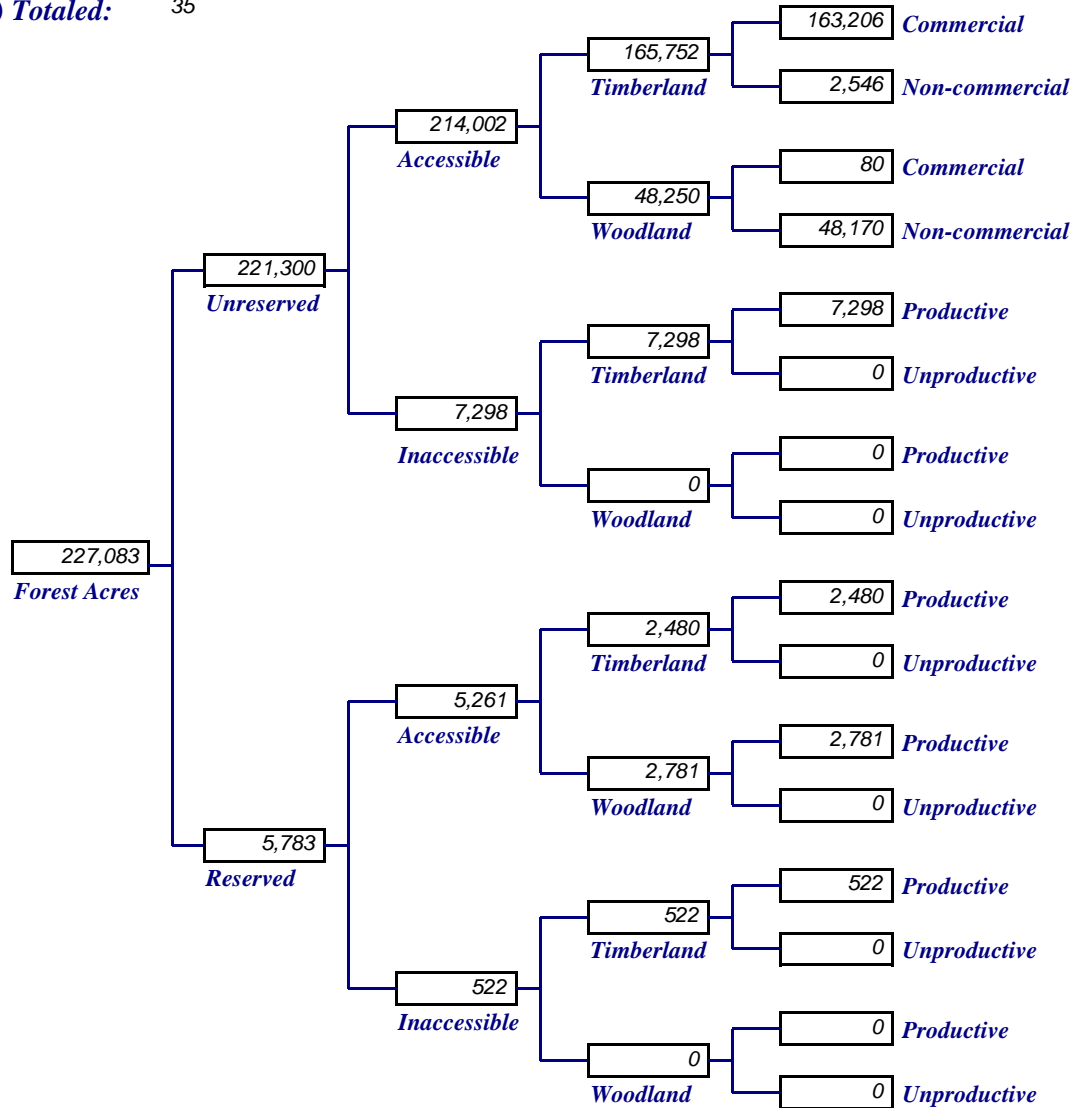


The above information has been derived from the current data contained in the National Indian Forestry Database. NOTE: all trust lands are to be stratified in this manner and in accordance with the definitions in the HANDBOOK ON FOREST MANAGEMENT INVENTORIES AND USE OF DATA IN MANAGEMENT PLANNING, 1983.

Catalog of Forest Acres
Acres by Land Class
September 30, 2005

Summary for Nontrust Forested Reservations
National Summary

Reservation Acres: 420,030
Nonforest Acres: 192,947
Forest Acres: 227,083
Reservation(s) Totalled: 35

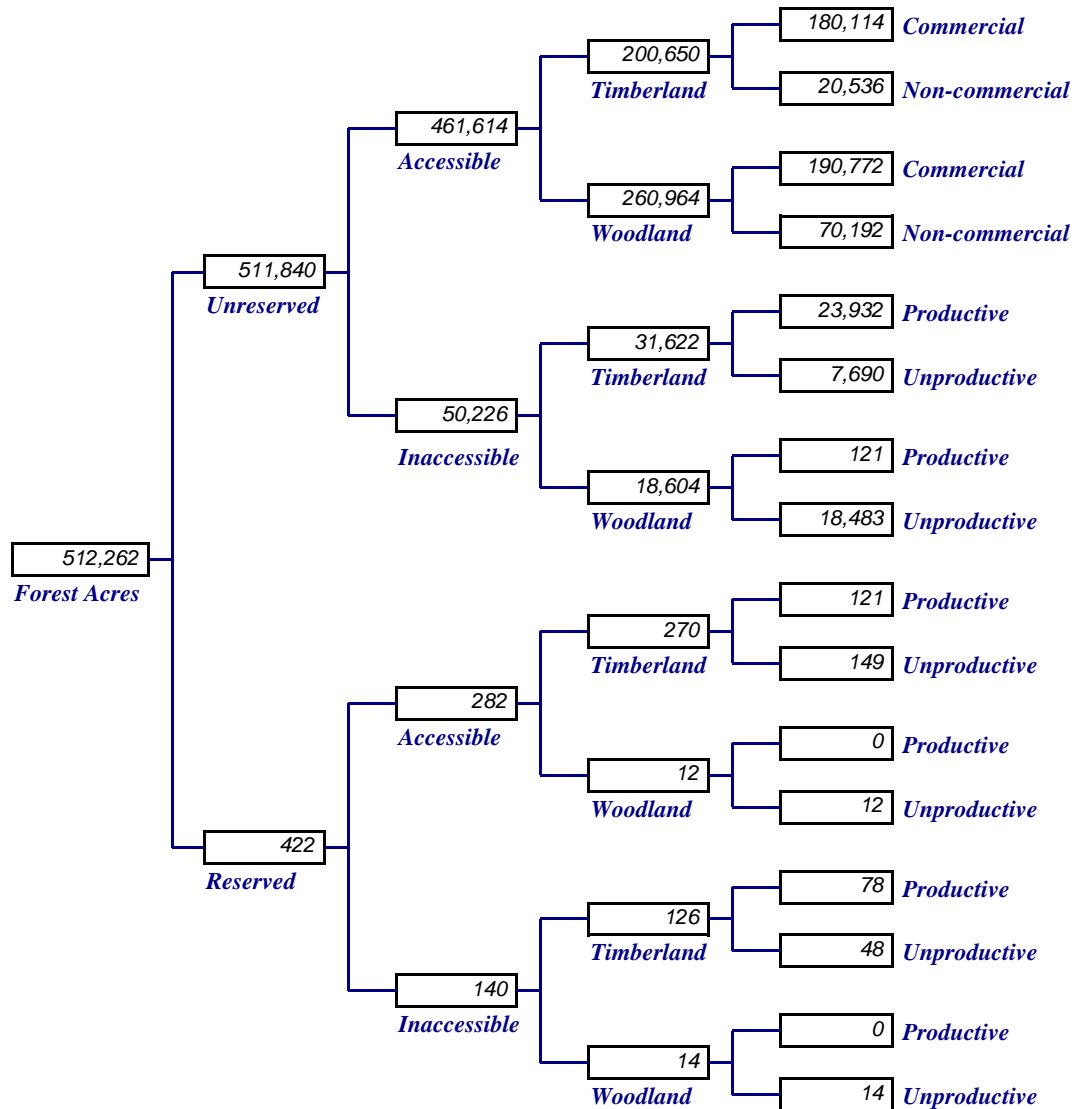


The above information has been derived from the current data contained in the National Indian Forestry Database. NOTE: all trust lands are to be stratified in this manner and in accordance with the definitions in the HANDBOOK ON FOREST MANAGEMENT INVENTORIES AND USE OF DATA IN MANAGEMENT PLANNING, 1983.

Catalog of Forest Acres
Acres by Land Class
September 30, 2005

Summary for All Forested Reservations
ALASKA Region

Reservation Acres: 1,179,523
Nonforest Acres: 667,261
Forest Acres: 512,262



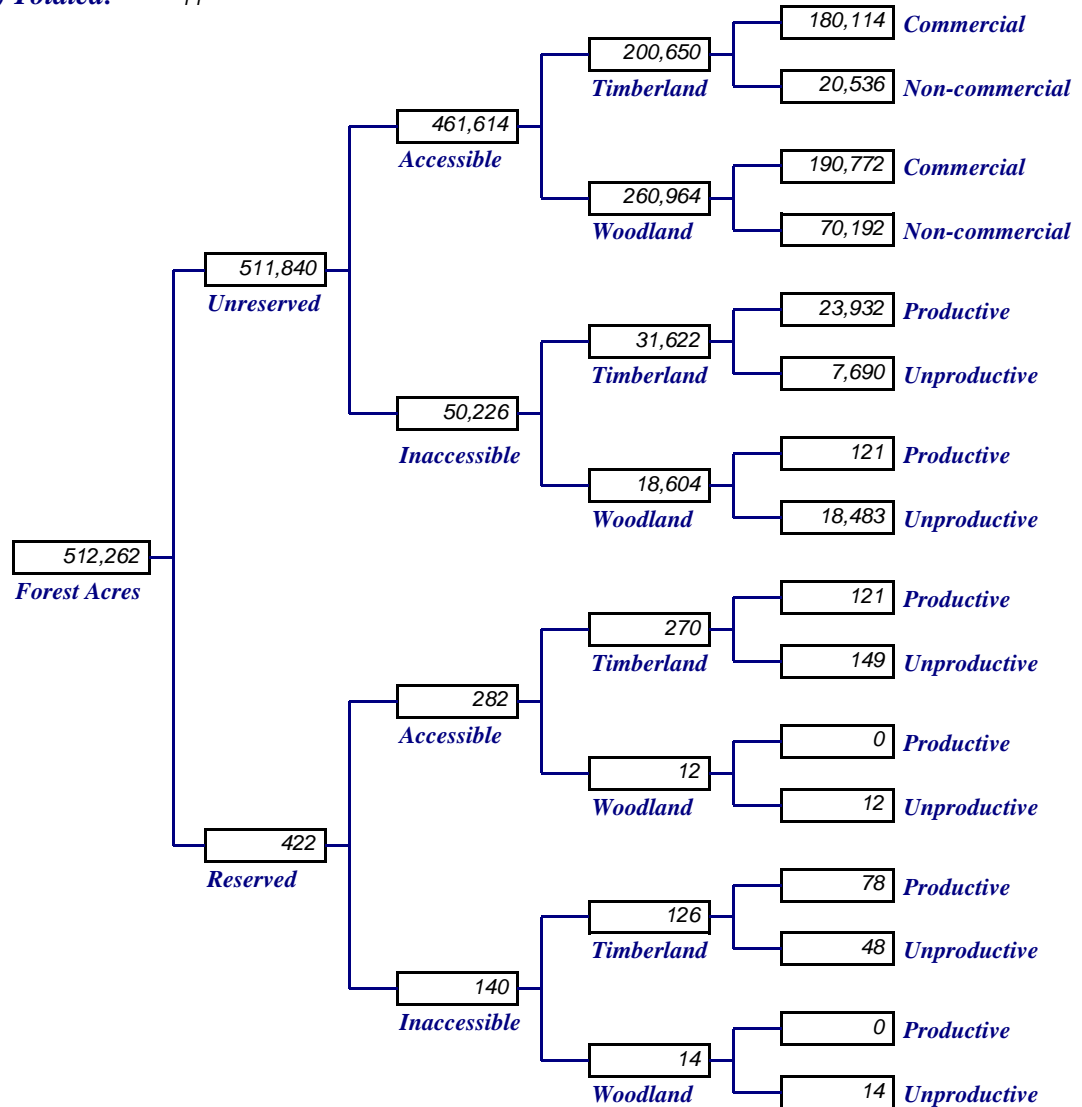
Note: This page contains BOTH Trust and Non-Trust Reservation Acreage

The above information has been derived from the current data contained in the National Indian Forestry Database. NOTE: all trust lands are to be stratified in this manner and in accordance with the definitions in the HANDBOOK ON FOREST MANAGEMENT INVENTORIES AND USE OF DATA IN MANAGEMENT PLANNING, 1983.

Catalog of Forest Acres
Acres by Land Class
September 30, 2005

Summary for Trust Forested Reservations
ALASKA Region

Reservation Acres: 1,179,523
Nonforest Acres: 667,261
Forest Acres: 512,262
Reservation(s) Totalled: 11



The above information has been derived from the current data contained in the National Indian Forestry Database. NOTE: all trust lands are to be stratified in this manner and in accordance with the definitions in the HANDBOOK ON FOREST MANAGEMENT INVENTORIES AND USE OF DATA IN MANAGEMENT PLANNING, 1983.

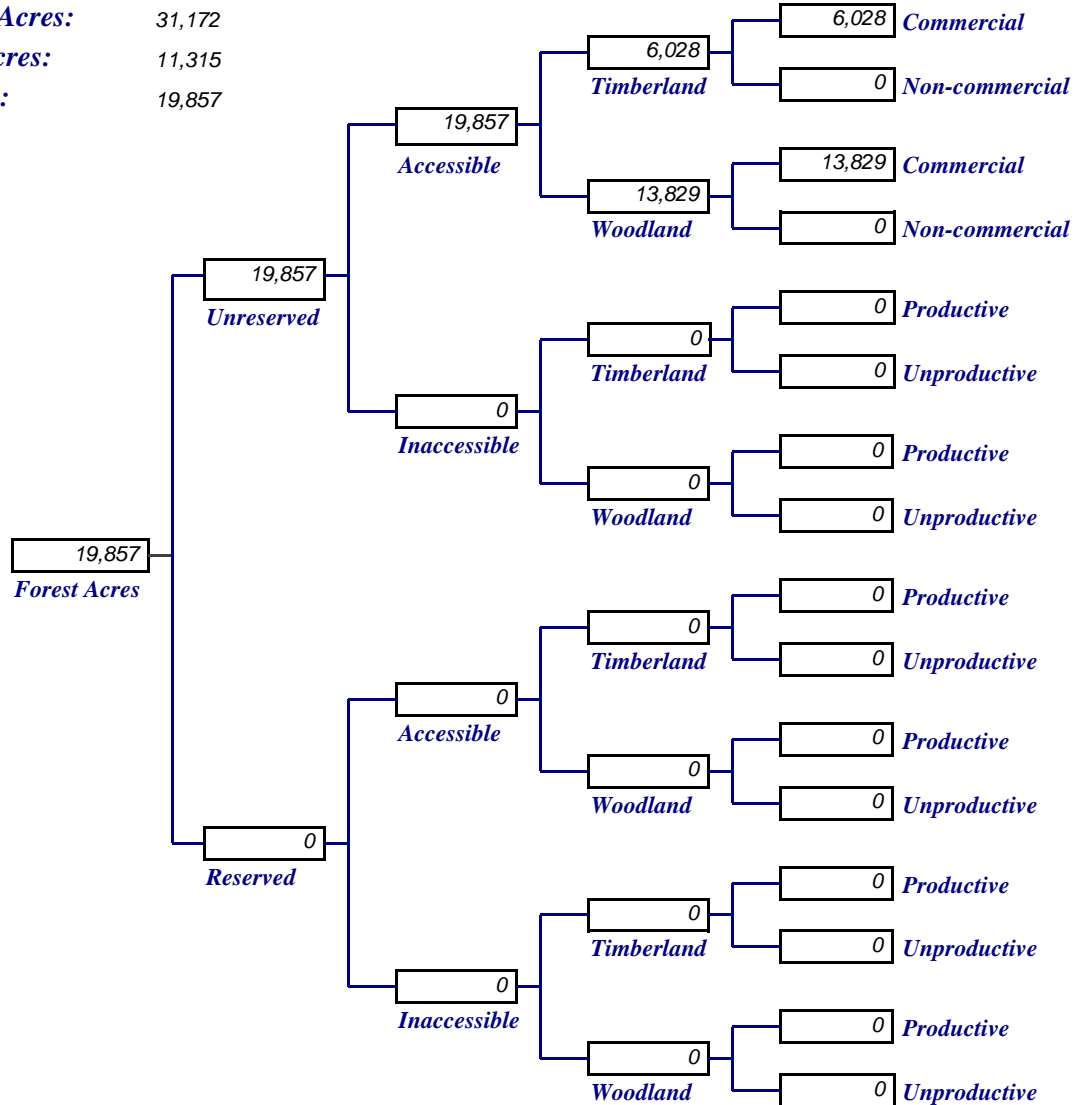
Catalog of Forest Acres Acres by Land Class September 30, 2005

Forest: AHTNA

Region: 0E ALASKA
Agency: 00 ALASKA R.O.
Reservation: U02 AHTNA

Trust Reservation: Yes
Program Category: 2
Program Type: E = Part Compact
State(s): AK

Reservation Acres: 31,172
Nonforest Acres: 11,315
Forest Acres: 19,857



Year Data Last Revised: 2002

The above information has been derived from the current data contained in the National Indian Forestry Database. NOTE: all trust lands are to be stratified in this manner and in accordance with the definitions in the HANDBOOK ON FOREST MANAGEMENT INVENTORIES AND USE OF DATA IN MANAGEMENT PLANNING, 1983.

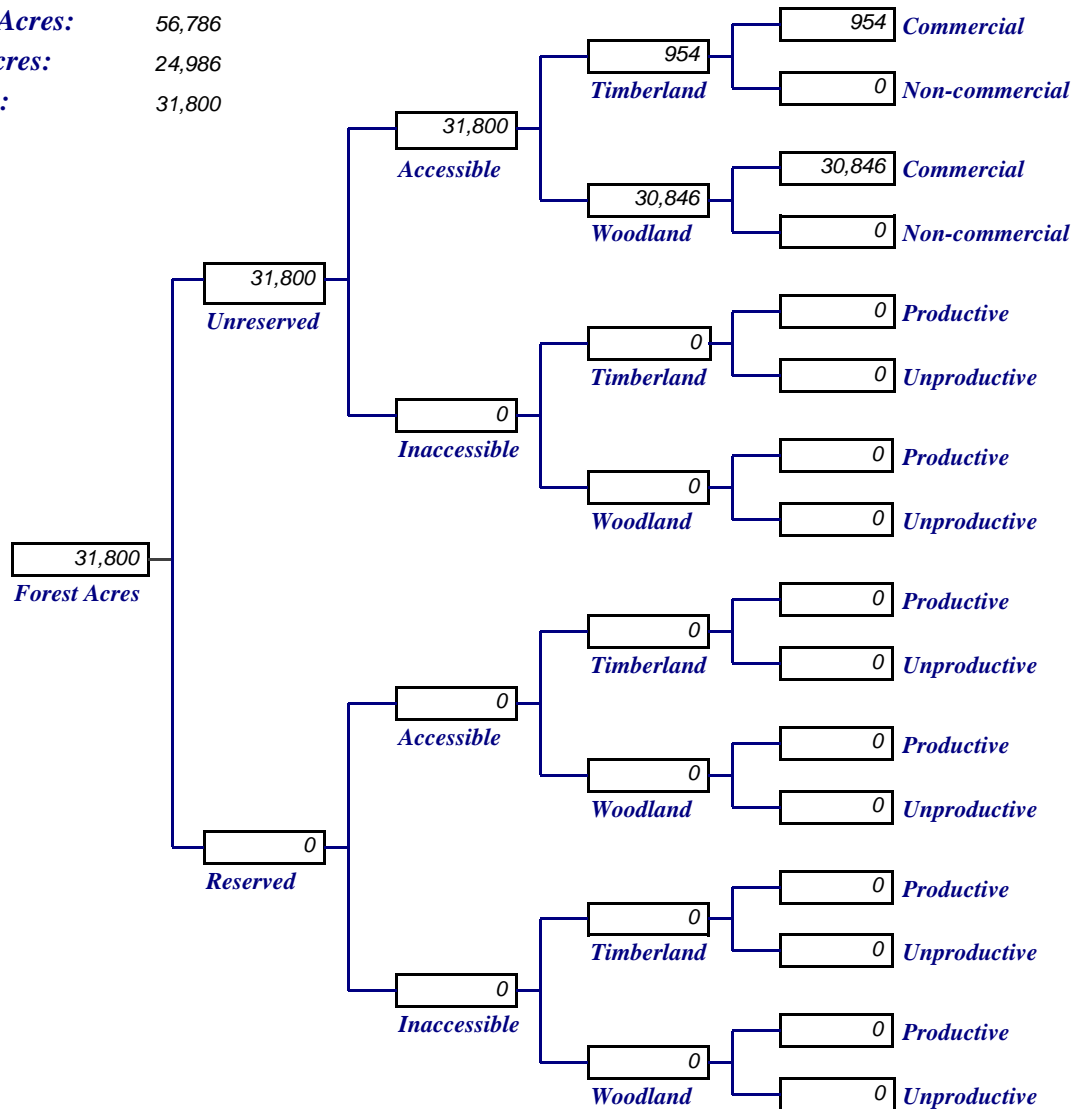
Catalog of Forest Acres Acres by Land Class September 30, 2005

Forest: ARCTIC SLOPE

Region: 0E ALASKA
Agency: 00 ALASKA R.O.
Reservation: T31 ARCTIC SLOPE

Trust Reservation: Yes
Program Category: 4
Program Type: E = Part Compact
State(s): AK

Reservation Acres: 56,786
Nonforest Acres: 24,986
Forest Acres: 31,800



Year Data Last Revised: 2002

The above information has been derived from the current data contained in the National Indian Forestry Database. NOTE: all trust lands are to be stratified in this manner and in accordance with the definitions in the HANDBOOK ON FOREST MANAGEMENT INVENTORIES AND USE OF DATA IN MANAGEMENT PLANNING, 1983.

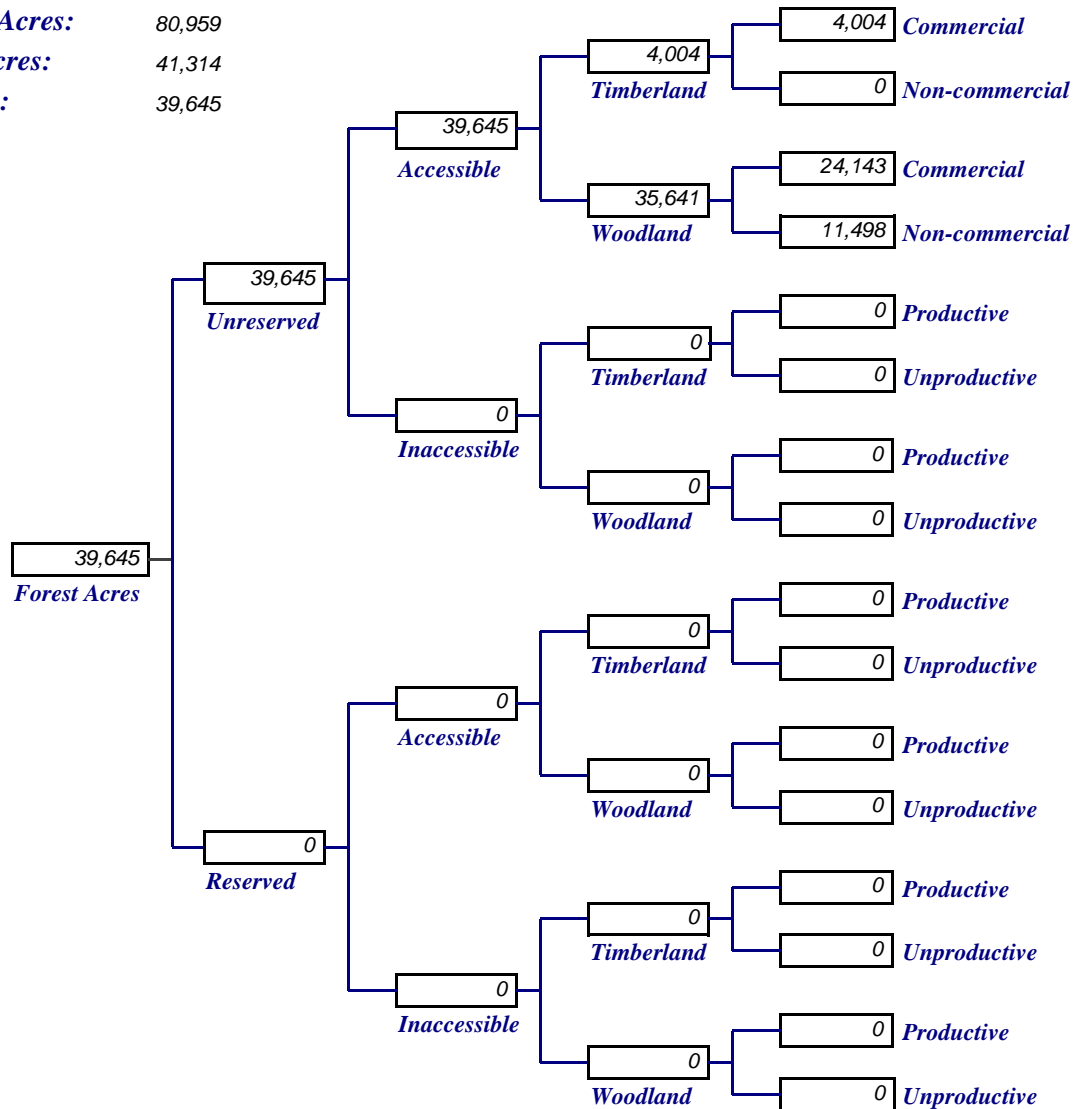
Catalog of Forest Acres Acres by Land Class September 30, 2005

Forest: *BERING STRAITS*

Region: 0E ALASKA
Agency: 00 ALASKA R.O.
Reservation: U03 BERING STRAITS

Trust Reservation: Yes
Program Category: 4
Program Type: D = All Compact
State(s): AK

Reservation Acres: 80,959
Nonforest Acres: 41,314
Forest Acres: 39,645



Year Data Last Revised: 2002

The above information has been derived from the current data contained in the National Indian Forestry Database. NOTE: all trust lands are to be stratified in this manner and in accordance with the definitions in the HANDBOOK ON FOREST MANAGEMENT INVENTORIES AND USE OF DATA IN MANAGEMENT PLANNING, 1983.

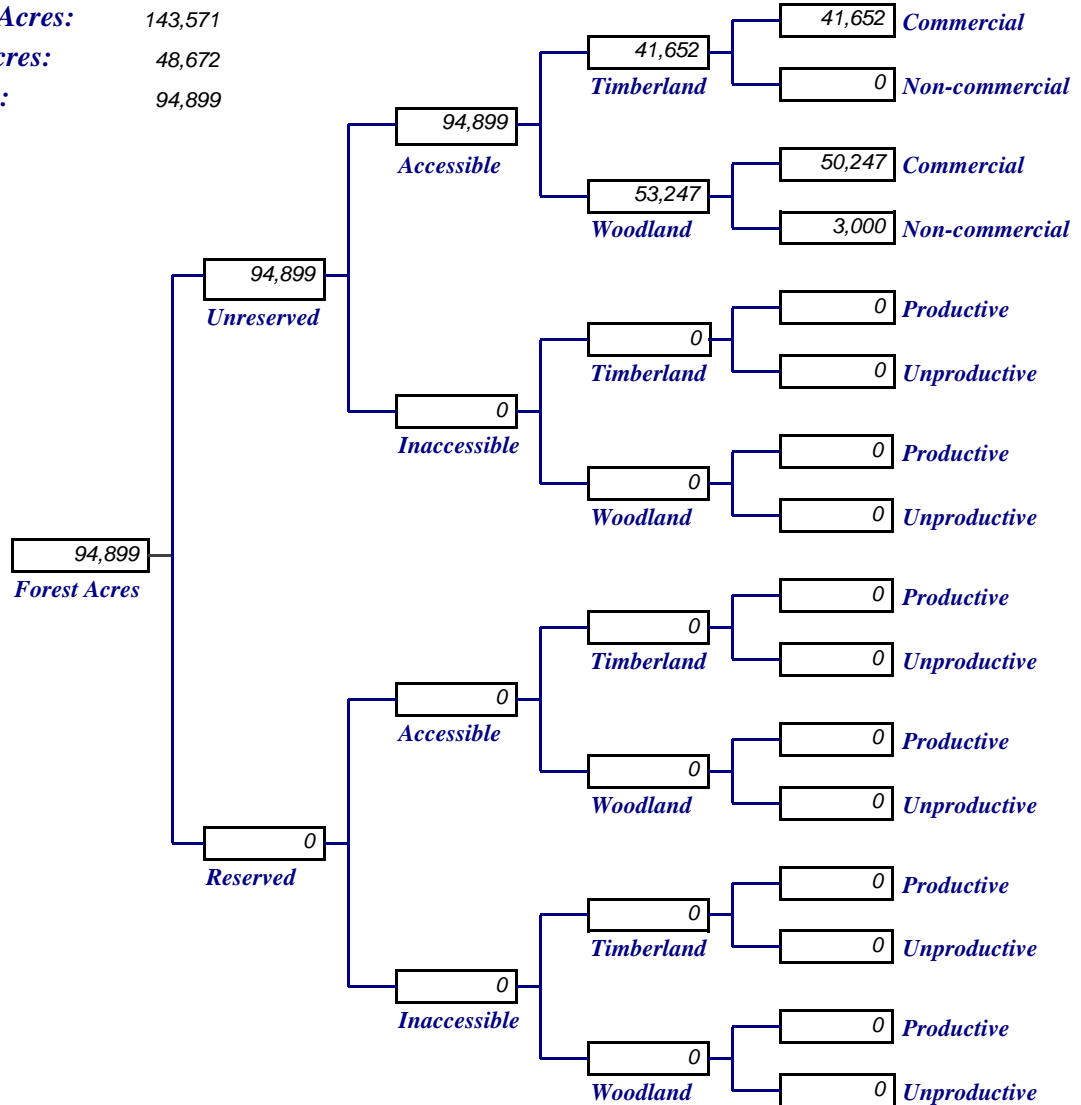
Catalog of Forest Acres Acres by Land Class September 30, 2005

Forest: BRISTOL BAY

Region: 0E ALASKA
Agency: 00 ALASKA R.O.
Reservation: T32 BRISTOL BAY

Trust Reservation: Yes
Program Category: 4
Program Type: E = Part Compact
State(s): AK

Reservation Acres: 143,571
Nonforest Acres: 48,672
Forest Acres: 94,899



Year Data Last Revised: 2002

The above information has been derived from the current data contained in the National Indian Forestry Database. NOTE: all trust lands are to be stratified in this manner and in accordance with the definitions in the HANDBOOK ON FOREST MANAGEMENT INVENTORIES AND USE OF DATA IN MANAGEMENT PLANNING, 1983.

Catalog of Forest Acres Acres by Land Class

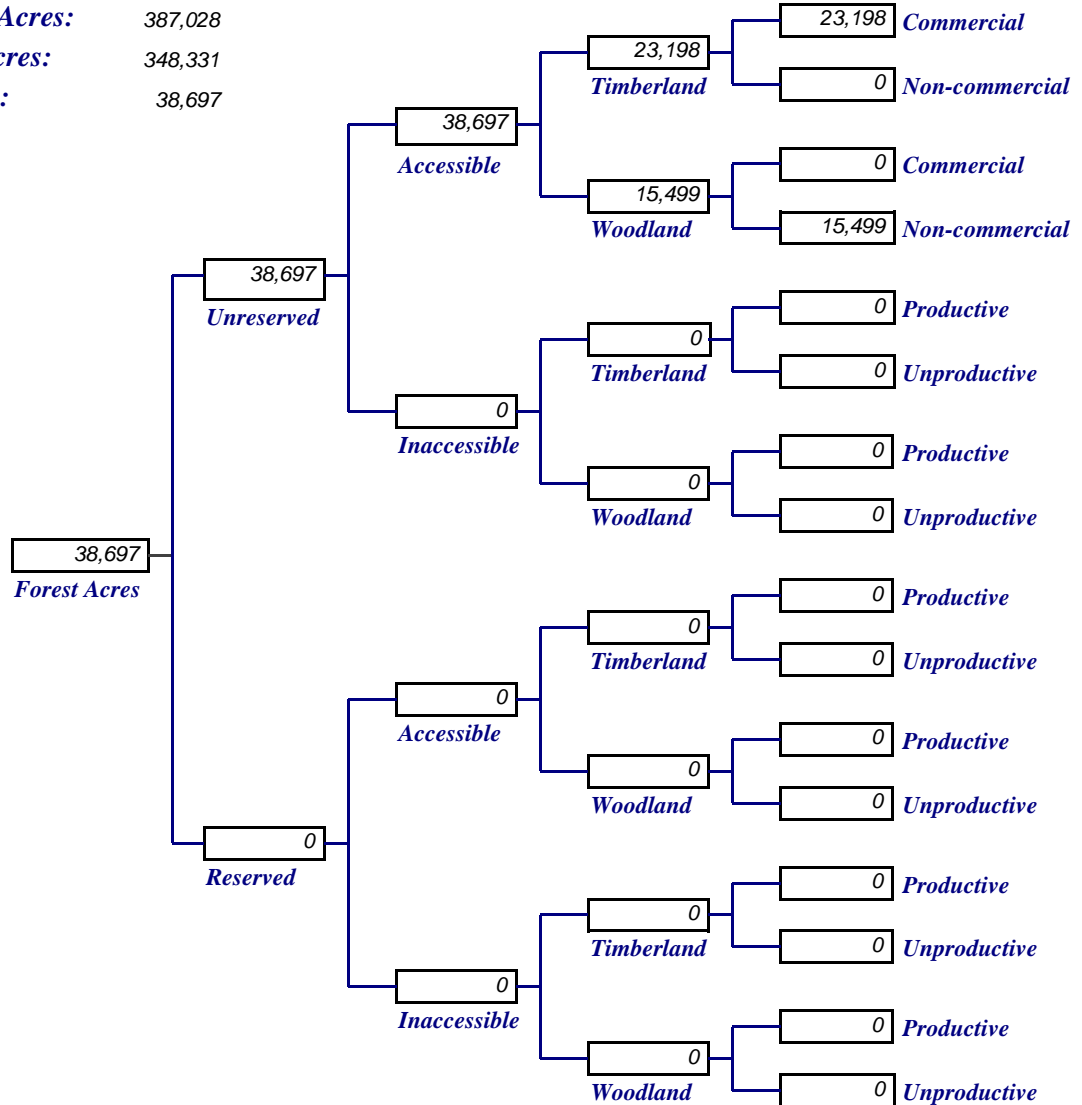
September 30, 2005

Forest: CALISTA

Region: 0E ALASKA
Agency: 00 ALASKA R.O.
Reservation: U04 CALISTA

Trust Reservation: Yes
Program Category: 4
Program Type: E = Part Compact
State(s): AK

Reservation Acres: 387,028
Nonforest Acres: 348,331
Forest Acres: 38,697



Year Data Last Revised: 2002

The above information has been derived from the current data contained in the National Indian Forestry Database. NOTE: all trust lands are to be stratified in this manner and in accordance with the definitions in the HANDBOOK ON FOREST MANAGEMENT INVENTORIES AND USE OF DATA IN MANAGEMENT PLANNING, 1983.

Catalog of Forest Acres Acres by Land Class

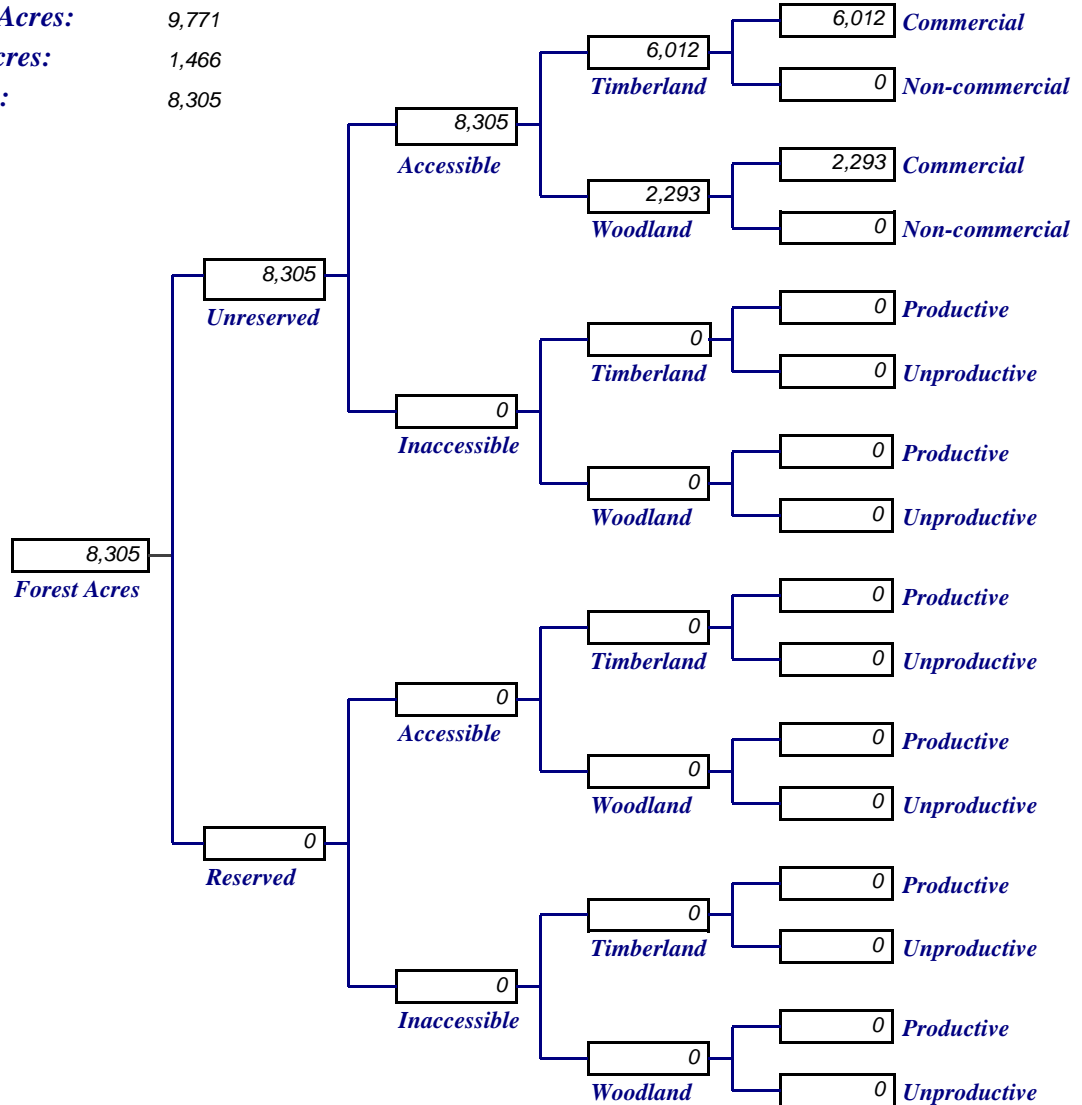
September 30, 2005

Forest: CHUGACH

Region: 0E ALASKA
Agency: 00 ALASKA R.O.
Reservation: U05 CHUGACH

Trust Reservation: Yes
Program Category: 2
Program Type: D = All Compact
State(s): AK

Reservation Acres: 9,771
Nonforest Acres: 1,466
Forest Acres: 8,305



Year Data Last Revised: 2002

The above information has been derived from the current data contained in the National Indian Forestry Database. NOTE: all trust lands are to be stratified in this manner and in accordance with the definitions in the HANDBOOK ON FOREST MANAGEMENT INVENTORIES AND USE OF DATA IN MANAGEMENT PLANNING, 1983.

Catalog of Forest Acres Acres by Land Class

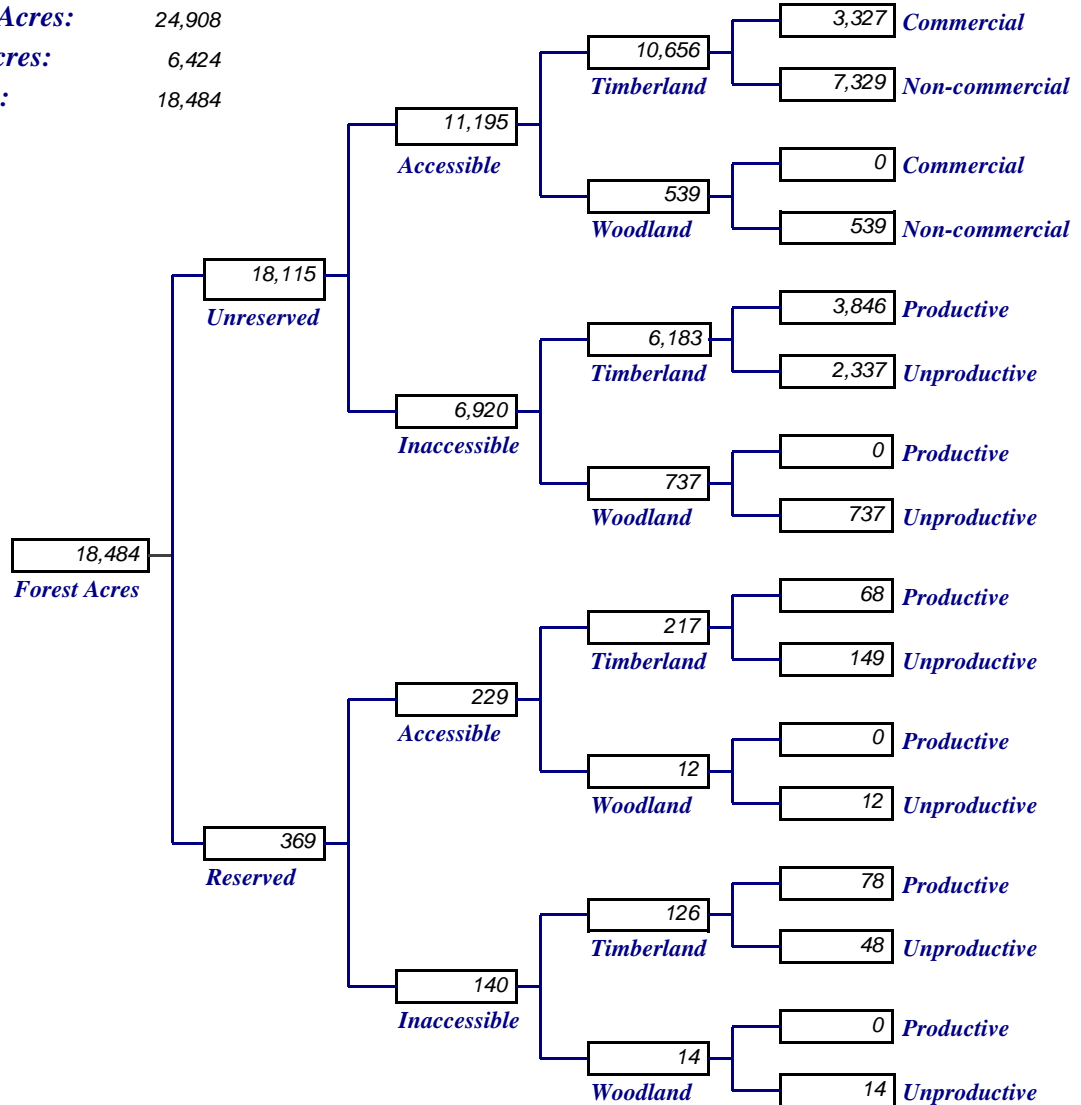
September 30, 2005

Forest: COOK INLET

Region: 0E ALASKA
Agency: 00 ALASKA R.O.
Reservation: U06 COOK INLET

Trust Reservation: Yes
Program Category: 2
Program Type: A = All BIA Staff
State(s): AK

Reservation Acres: 24,908
Nonforest Acres: 6,424
Forest Acres: 18,484



Year Data Last Revised: 2002

The above information has been derived from the current data contained in the National Indian Forestry Database. NOTE: all trust lands are to be stratified in this manner and in accordance with the definitions in the HANDBOOK ON FOREST MANAGEMENT INVENTORIES AND USE OF DATA IN MANAGEMENT PLANNING, 1983.

Catalog of Forest Acres Acres by Land Class

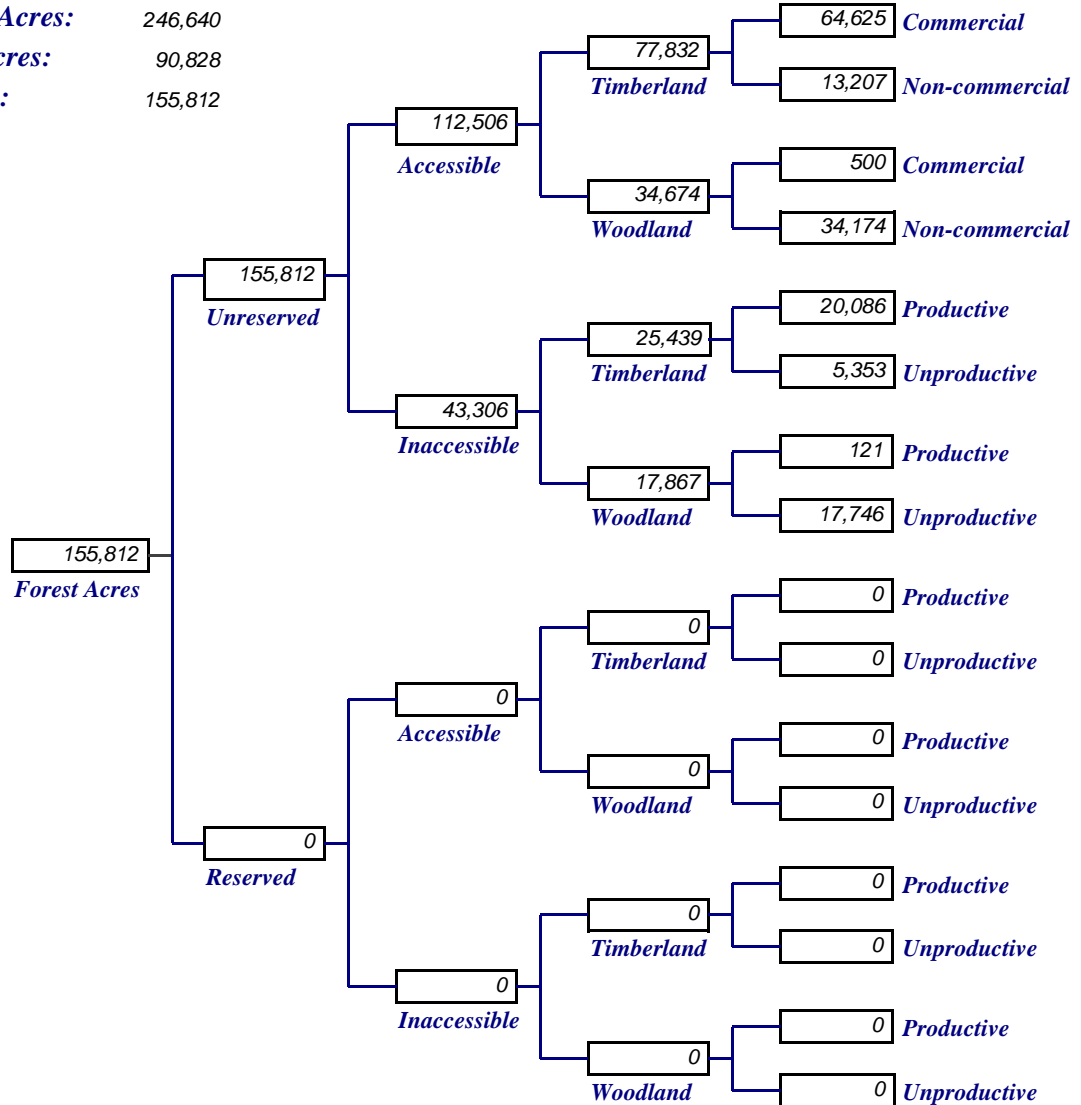
September 30, 2005

Forest: DOYON

Region: 0E ALASKA
Agency: 00 ALASKA R.O.
Reservation: U07 DOYON

Trust Reservation: Yes
Program Category: 2
Program Type: E = Part Compact
State(s): AK

Reservation Acres: 246,640
Nonforest Acres: 90,828
Forest Acres: 155,812



Year Data Last Revised: 2005

The above information has been derived from the current data contained in the National Indian Forestry Database. NOTE: all trust lands are to be stratified in this manner and in accordance with the definitions in the HANDBOOK ON FOREST MANAGEMENT INVENTORIES AND USE OF DATA IN MANAGEMENT PLANNING, 1983.

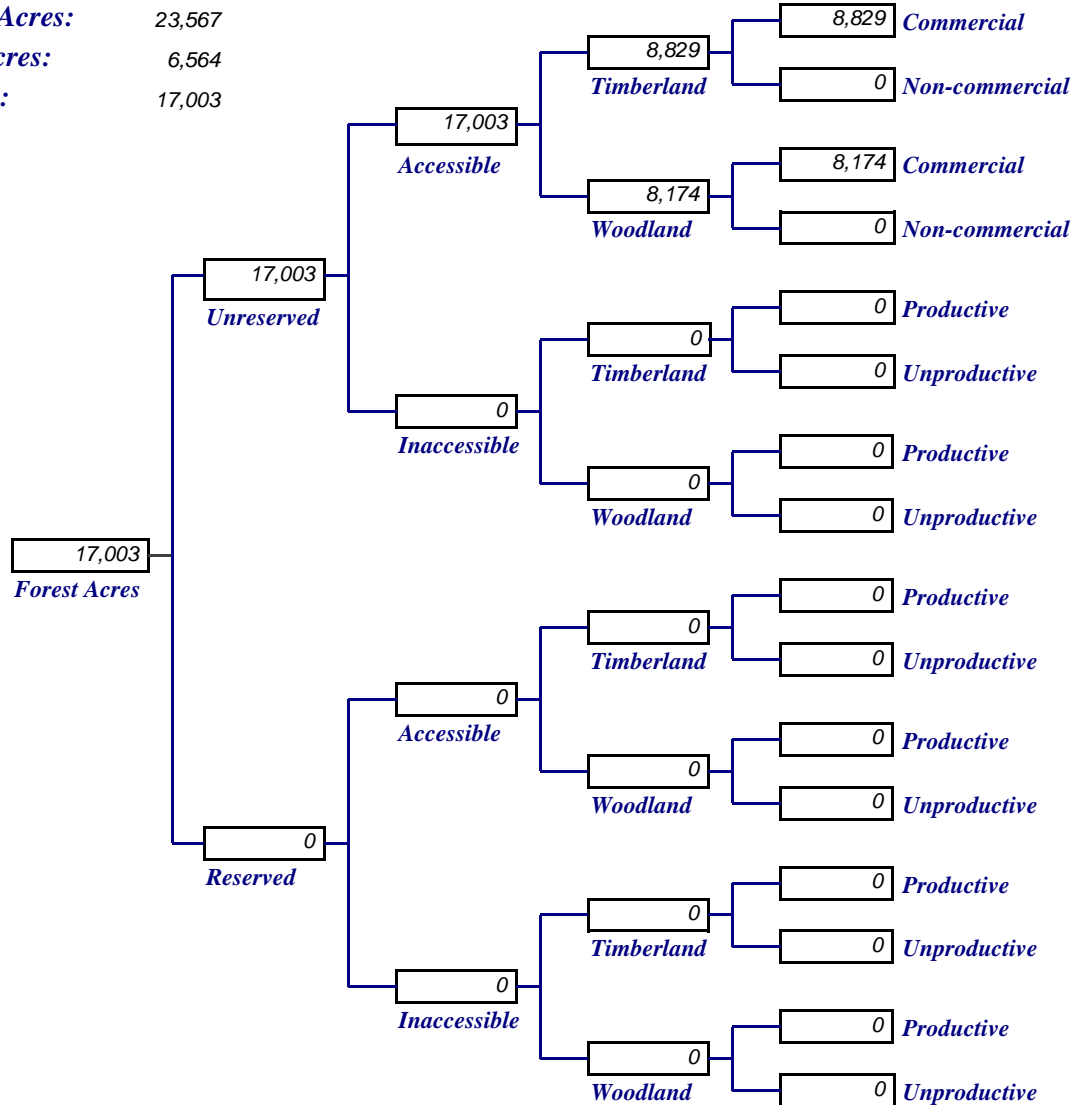
Catalog of Forest Acres Acres by Land Class September 30, 2005

Forest: KONIAG

Region: 0E ALASKA
Agency: 00 ALASKA R.O.
Reservation: U08 KONIAG

Trust Reservation: Yes
Program Category: 2
Program Type: A = All BIA Staff
State(s): AK

Reservation Acres: 23,567
Nonforest Acres: 6,564
Forest Acres: 17,003



Year Data Last Revised: 2002

The above information has been derived from the current data contained in the National Indian Forestry Database. NOTE: all trust lands are to be stratified in this manner and in accordance with the definitions in the HANDBOOK ON FOREST MANAGEMENT INVENTORIES AND USE OF DATA IN MANAGEMENT PLANNING, 1983.

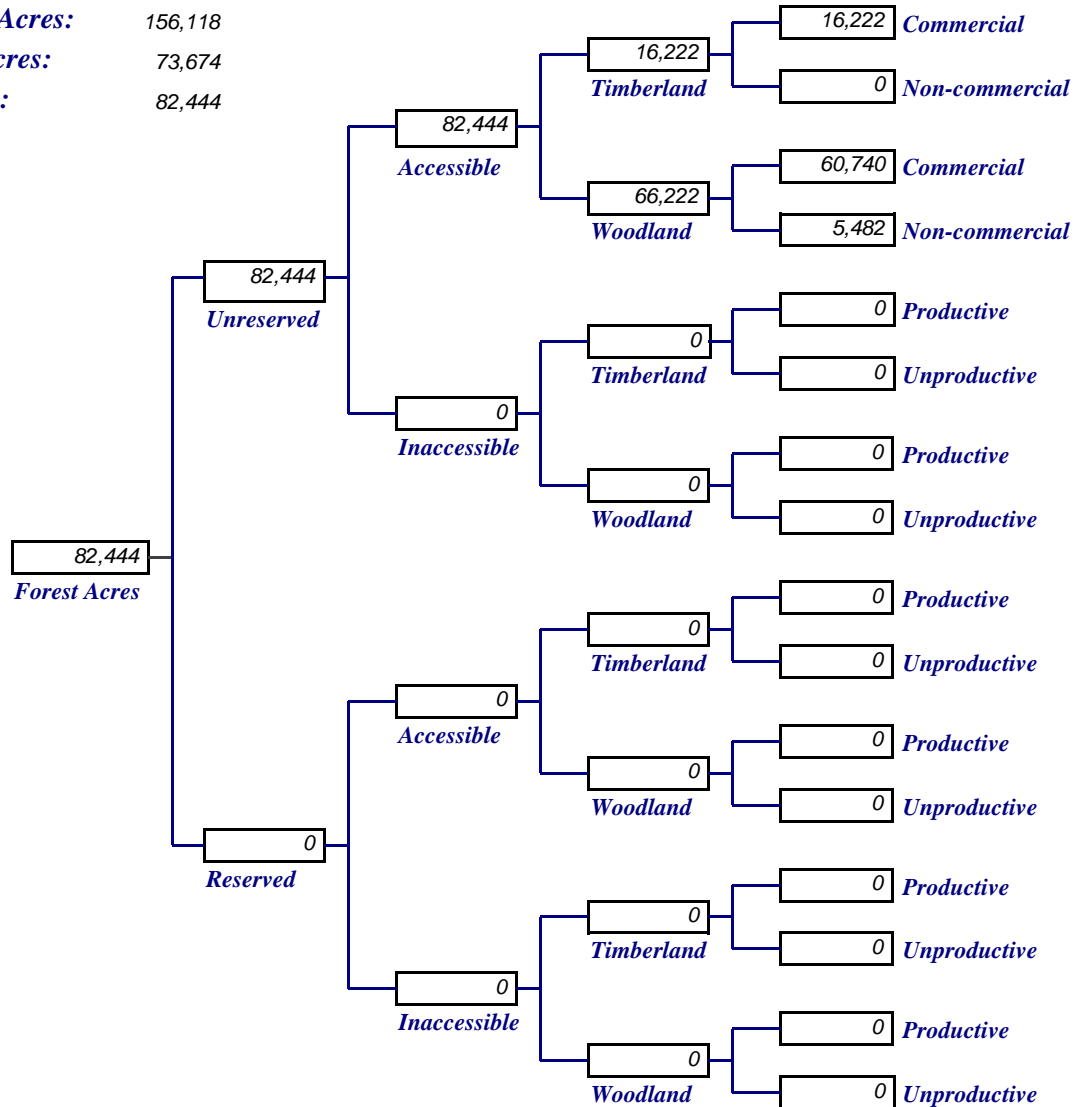
Catalog of Forest Acres Acres by Land Class September 30, 2005

Forest: NANA

Region: 0E ALASKA
Agency: 00 ALASKA R.O.
Reservation: U09 NANA

Trust Reservation: Yes
Program Category: 4
Program Type: E = Part Compact
State(s): AK

Reservation Acres: 156,118
Nonforest Acres: 73,674
Forest Acres: 82,444



Year Data Last Revised: 2002

The above information has been derived from the current data contained in the National Indian Forestry Database. NOTE: all trust lands are to be stratified in this manner and in accordance with the definitions in the HANDBOOK ON FOREST MANAGEMENT INVENTORIES AND USE OF DATA IN MANAGEMENT PLANNING, 1983.

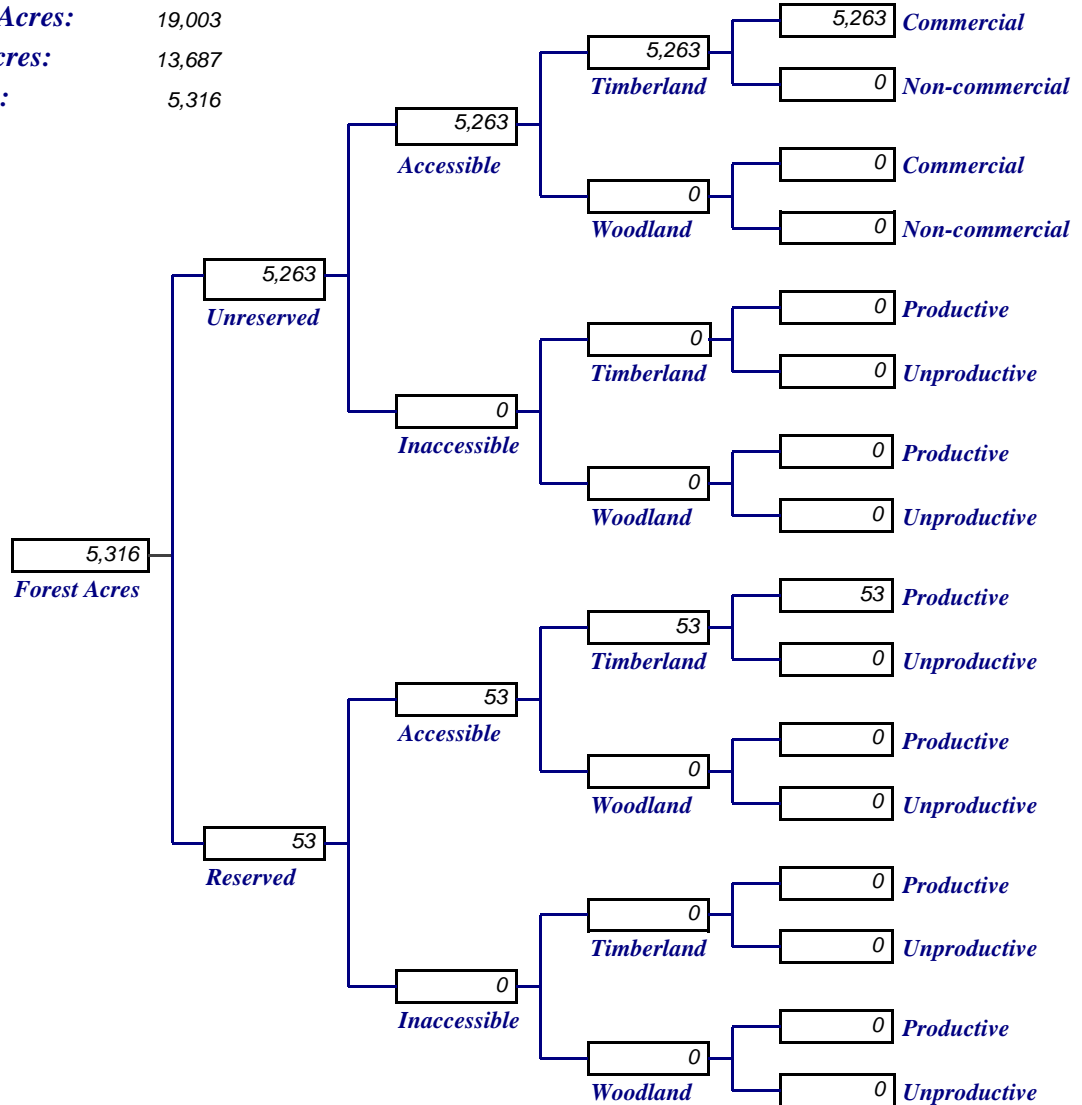
Catalog of Forest Acres Acres by Land Class September 30, 2005

Forest: SEALASKA

Region: 0E ALASKA
Agency: 00 ALASKA R.O.
Reservation: U10 SEALASKA

Trust Reservation: Yes
Program Category: 2
Program Type: E = Part Compact
State(s): AK

Reservation Acres: 19,003
Nonforest Acres: 13,687
Forest Acres: 5,316



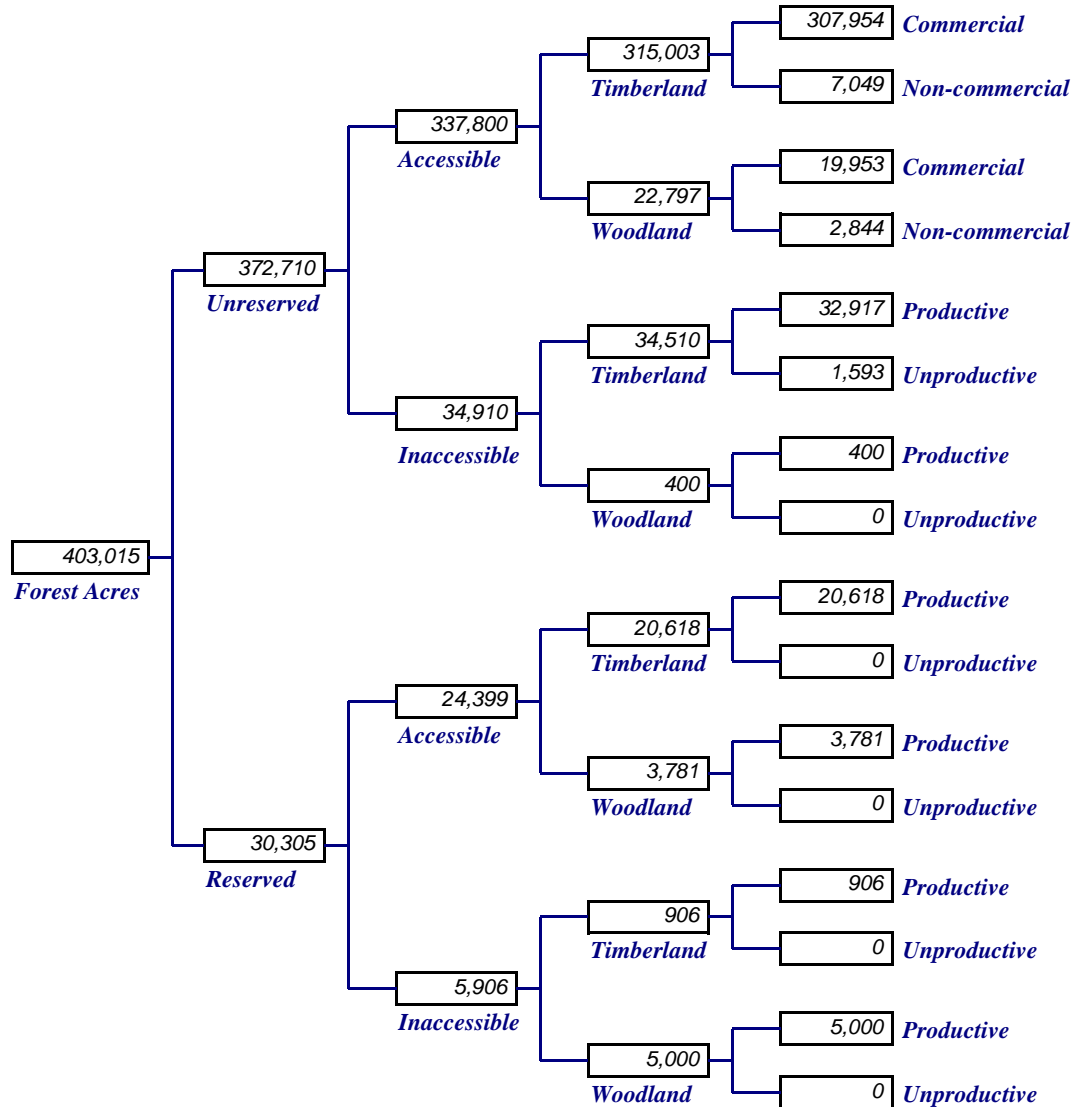
Year Data Last Revised: 2002

The above information has been derived from the current data contained in the National Indian Forestry Database. NOTE: all trust lands are to be stratified in this manner and in accordance with the definitions in the HANDBOOK ON FOREST MANAGEMENT INVENTORIES AND USE OF DATA IN MANAGEMENT PLANNING, 1983.

Catalog of Forest Acres
Acres by Land Class
September 30, 2005

Summary for All Forested Reservations
EASTERN Region

Reservation Acres: 657,140
Nonforest Acres: 254,125
Forest Acres: 403,015



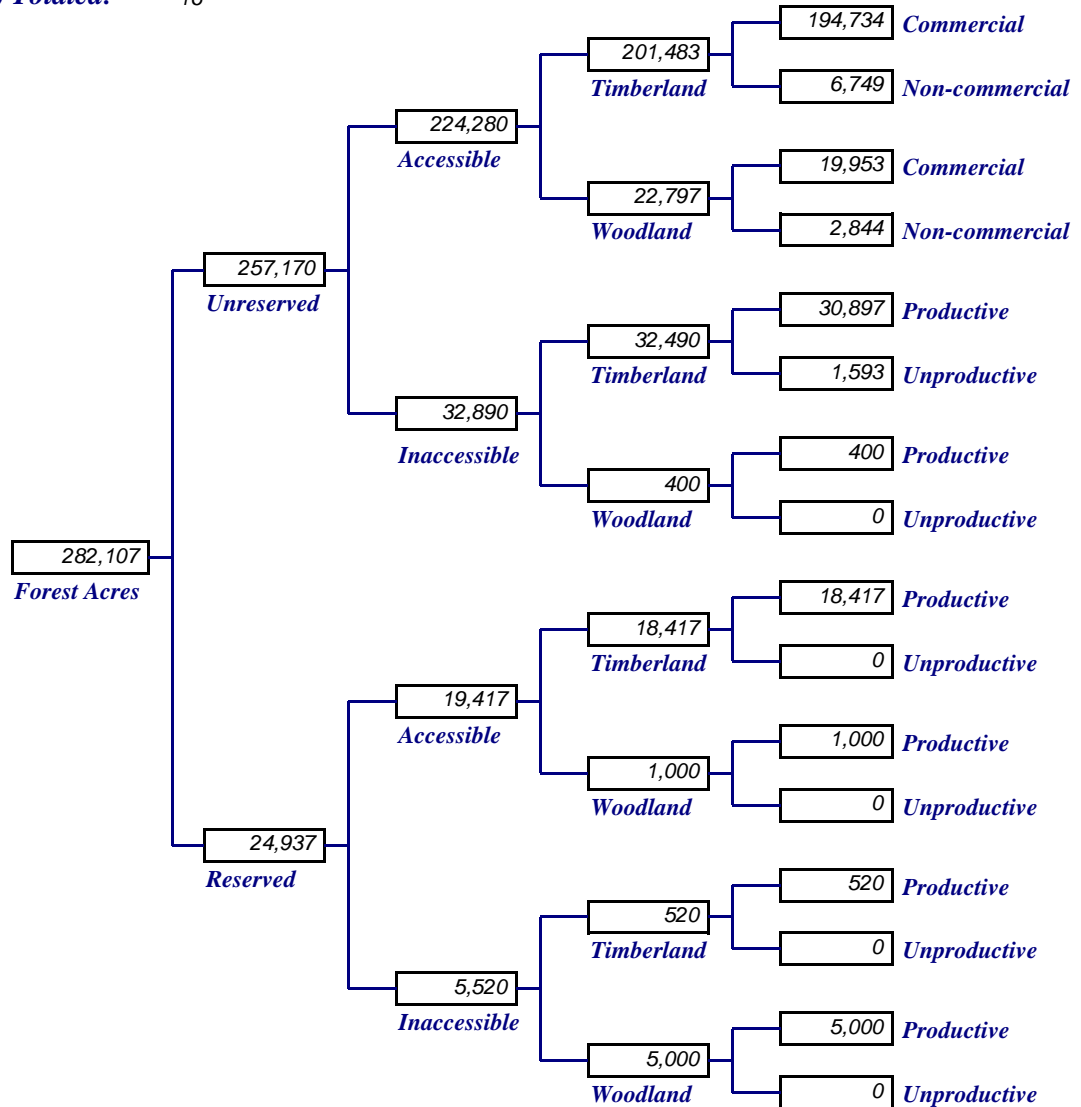
Note: This page contains BOTH Trust and Non-Trust Reservation Acreage

The above information has been derived from the current data contained in the National Indian Forestry Database. NOTE: all trust lands are to be stratified in this manner and in accordance with the definitions in the HANDBOOK ON FOREST MANAGEMENT INVENTORIES AND USE OF DATA IN MANAGEMENT PLANNING, 1983.

Catalog of Forest Acres
Acres by Land Class
September 30, 2005

Summary for Trust Forested Reservations
EASTERN Region

Reservation Acres: 465,877
Nonforest Acres: 183,770
Forest Acres: 282,107
Reservation(s) Totalled: 16



The above information has been derived from the current data contained in the National Indian Forestry Database. NOTE: all trust lands are to be stratified in this manner and in accordance with the definitions in the HANDBOOK ON FOREST MANAGEMENT INVENTORIES AND USE OF DATA IN MANAGEMENT PLANNING, 1983.

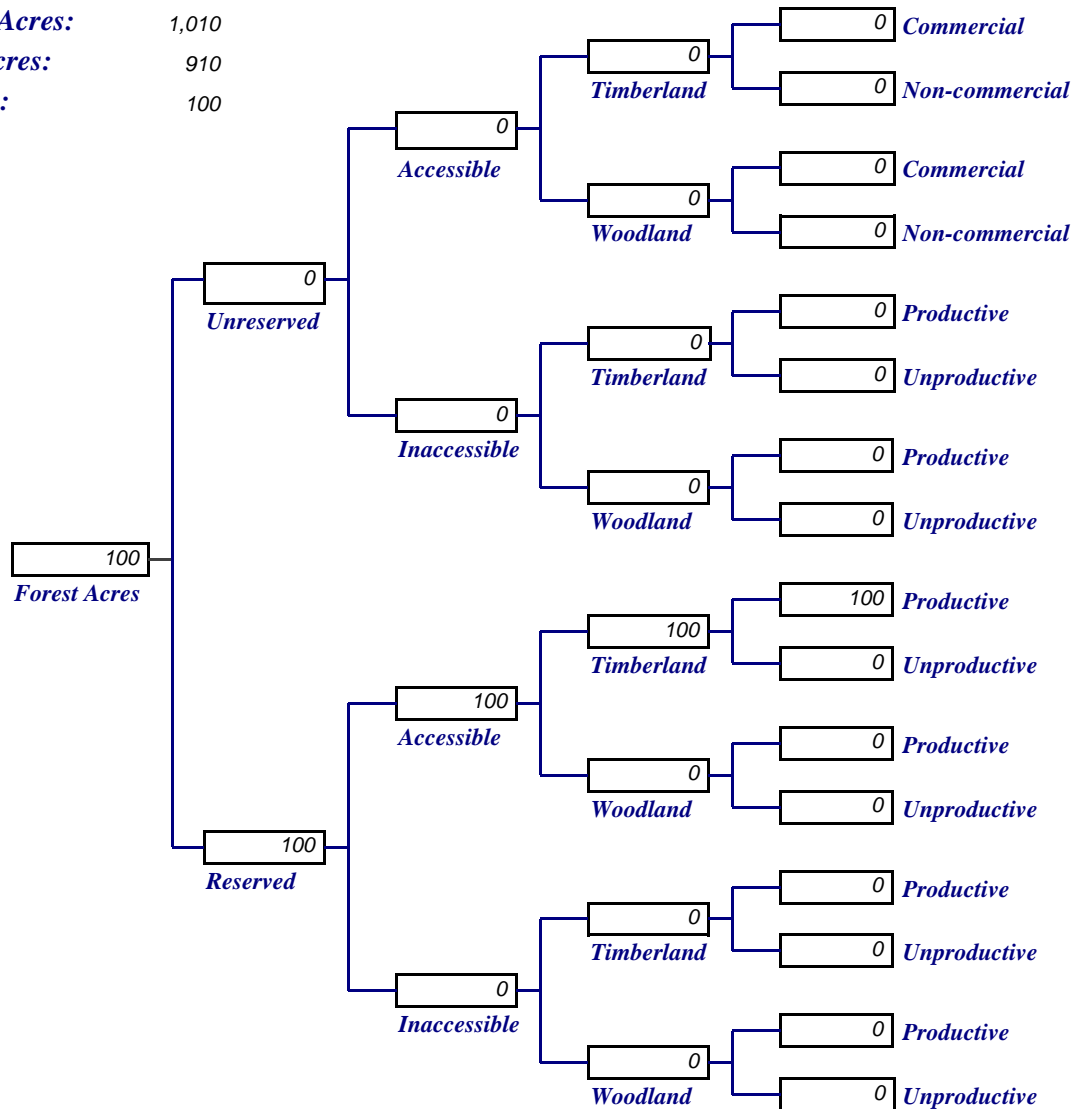
Catalog of Forest Acres Acres by Land Class September 30, 2005

Forest: CATAWBA

Region: 0S EASTERN
Agency: 00 EASTERN R.O.
Reservation: 032 CATAWBA

Trust Reservation: Yes
Program Category: 4
Program Type: F = Other
State(s): SC

Reservation Acres: 1,010
Nonforest Acres: 910
Forest Acres: 100



Year Data Last Revised: 2004

The above information has been derived from the current data contained in the National Indian Forestry Database. NOTE: all trust lands are to be stratified in this manner and in accordance with the definitions in the HANDBOOK ON FOREST MANAGEMENT INVENTORIES AND USE OF DATA IN MANAGEMENT PLANNING, 1983.

Catalog of Forest Acres Acres by Land Class

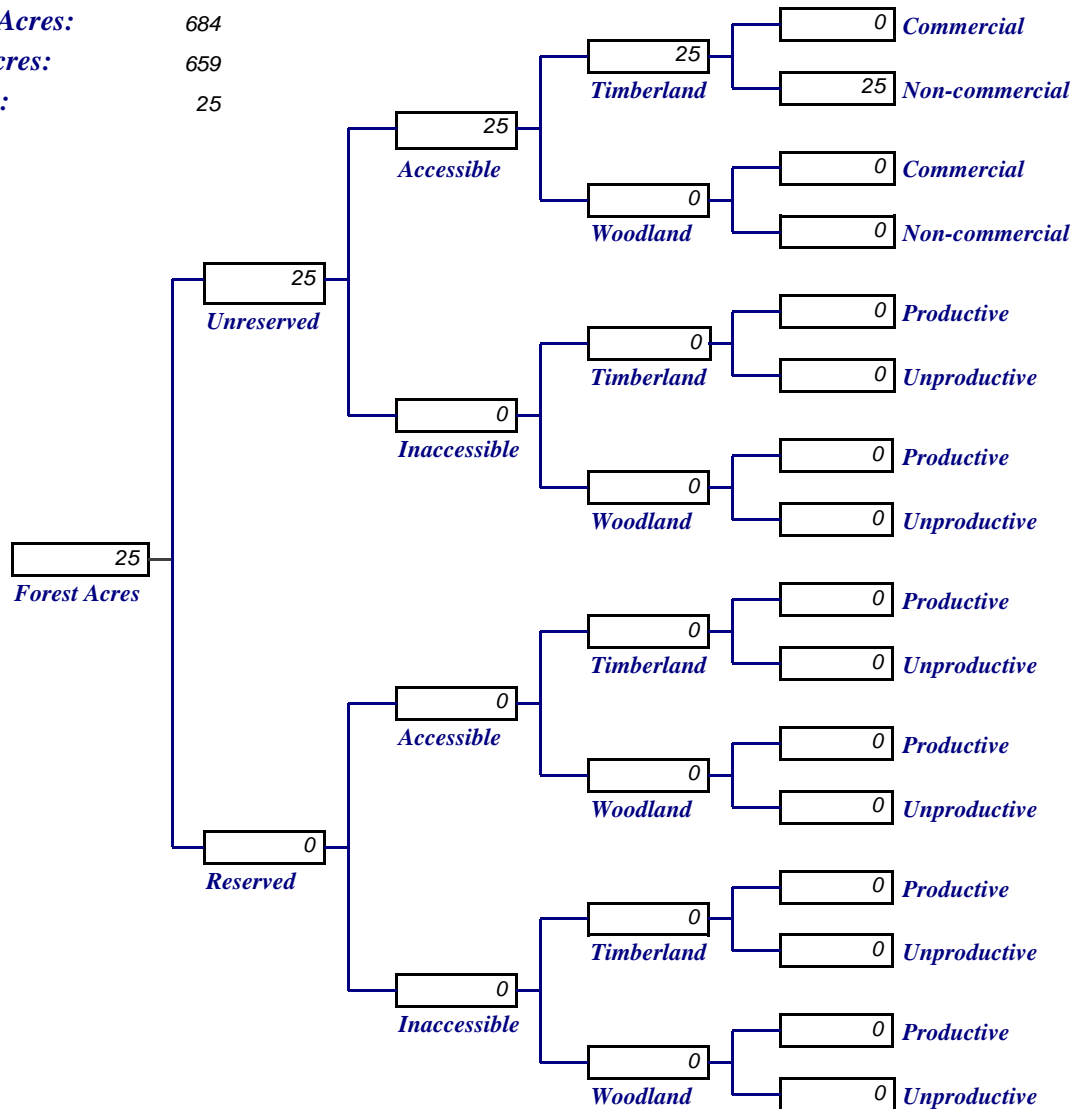
September 30, 2005

Forest: COUSHATTA

Region: 0S EASTERN
Agency: 00 EASTERN R.O.
Reservation: 971 COUSHATTA (LA)

Trust Reservation: Yes
Program Category: 4
Program Type: F = Other
State(s): LA

Reservation Acres: 684
Nonforest Acres: 659
Forest Acres: 25



Year Data Last Revised: 2004

The above information has been derived from the current data contained in the National Indian Forestry Database. NOTE: all trust lands are to be stratified in this manner and in accordance with the definitions in the HANDBOOK ON FOREST MANAGEMENT INVENTORIES AND USE OF DATA IN MANAGEMENT PLANNING, 1983.

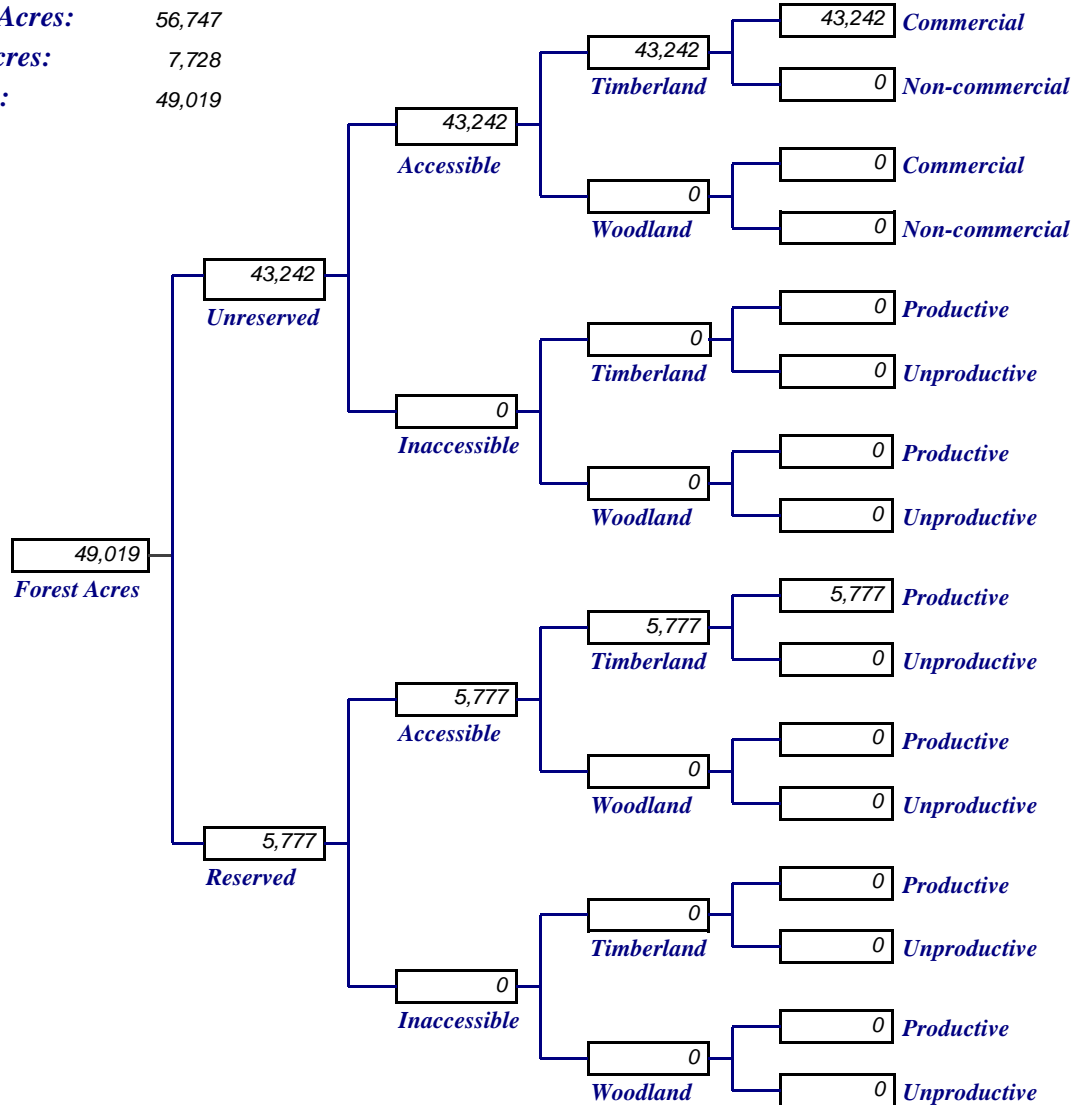
Catalog of Forest Acres Acres by Land Class September 30, 2005

Forest: EASTERN CHEROKEE

Region: 0S EASTERN
Agency: 52 CHEROKEE
Reservation: 001 EASTERN CHEROKEE

Trust Reservation: Yes
Program Category: 1
Program Type: C = Part P.L. 93-638
State(s): NC

Reservation Acres: 56,747
Nonforest Acres: 7,728
Forest Acres: 49,019



Year Data Last Revised: 2004

The above information has been derived from the current data contained in the National Indian Forestry Database. NOTE: all trust lands are to be stratified in this manner and in accordance with the definitions in the HANDBOOK ON FOREST MANAGEMENT INVENTORIES AND USE OF DATA IN MANAGEMENT PLANNING, 1983.

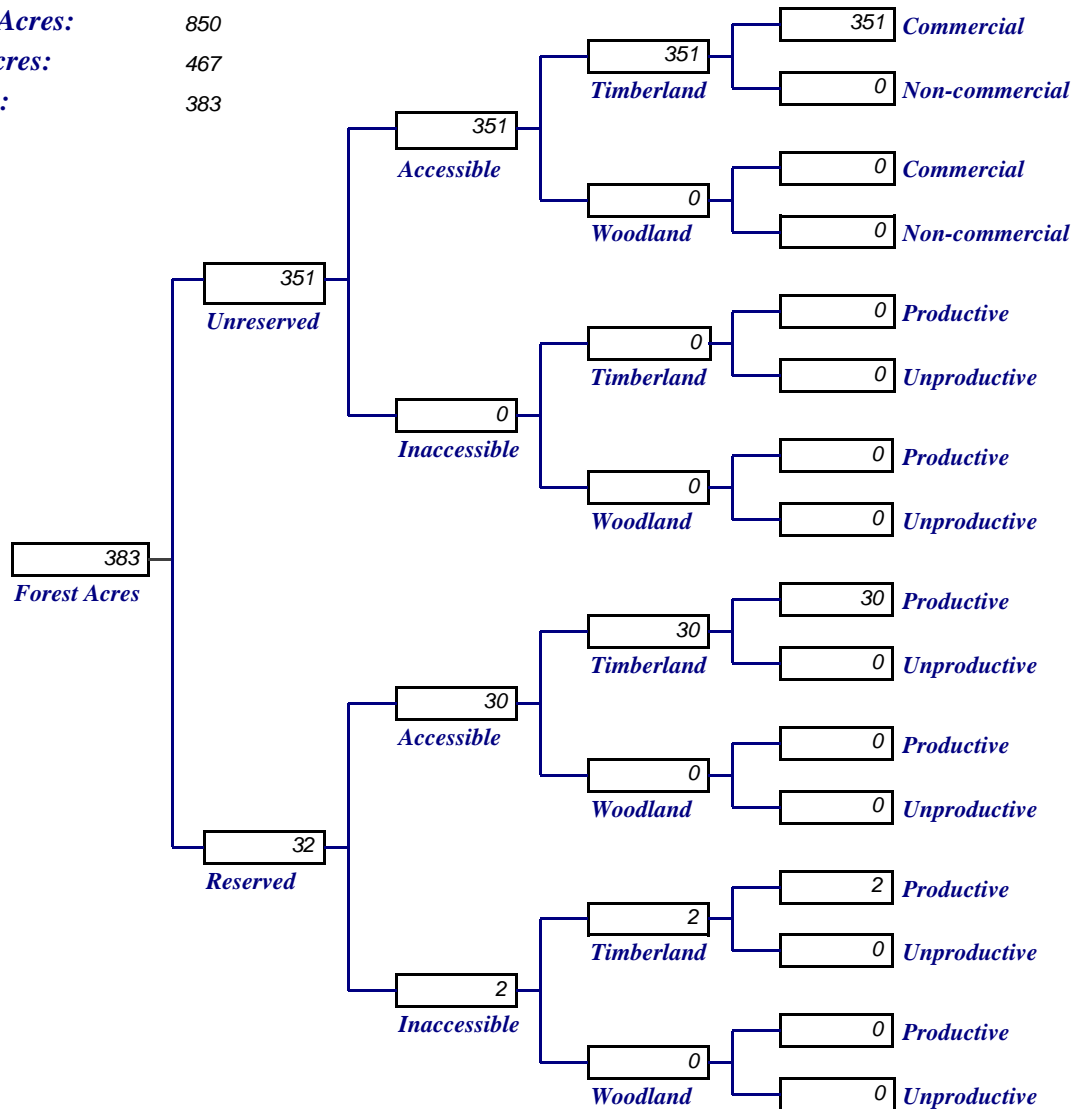
Catalog of Forest Acres Acres by Land Class September 30, 2005

Forest: MALISEET

Region: 0S EASTERN
Agency: 00 EASTERN R.O.
Reservation: 019 MALISEET (HOULTON BAND)

Trust Reservation: Yes
Program Category: 4
Program Type: B = P.L. 93-638
State(s): ME

Reservation Acres: 850
Nonforest Acres: 467
Forest Acres: 383



Year Data Last Revised: 2004

The above information has been derived from the current data contained in the National Indian Forestry Database. NOTE: all trust lands are to be stratified in this manner and in accordance with the definitions in the HANDBOOK ON FOREST MANAGEMENT INVENTORIES AND USE OF DATA IN MANAGEMENT PLANNING, 1983.

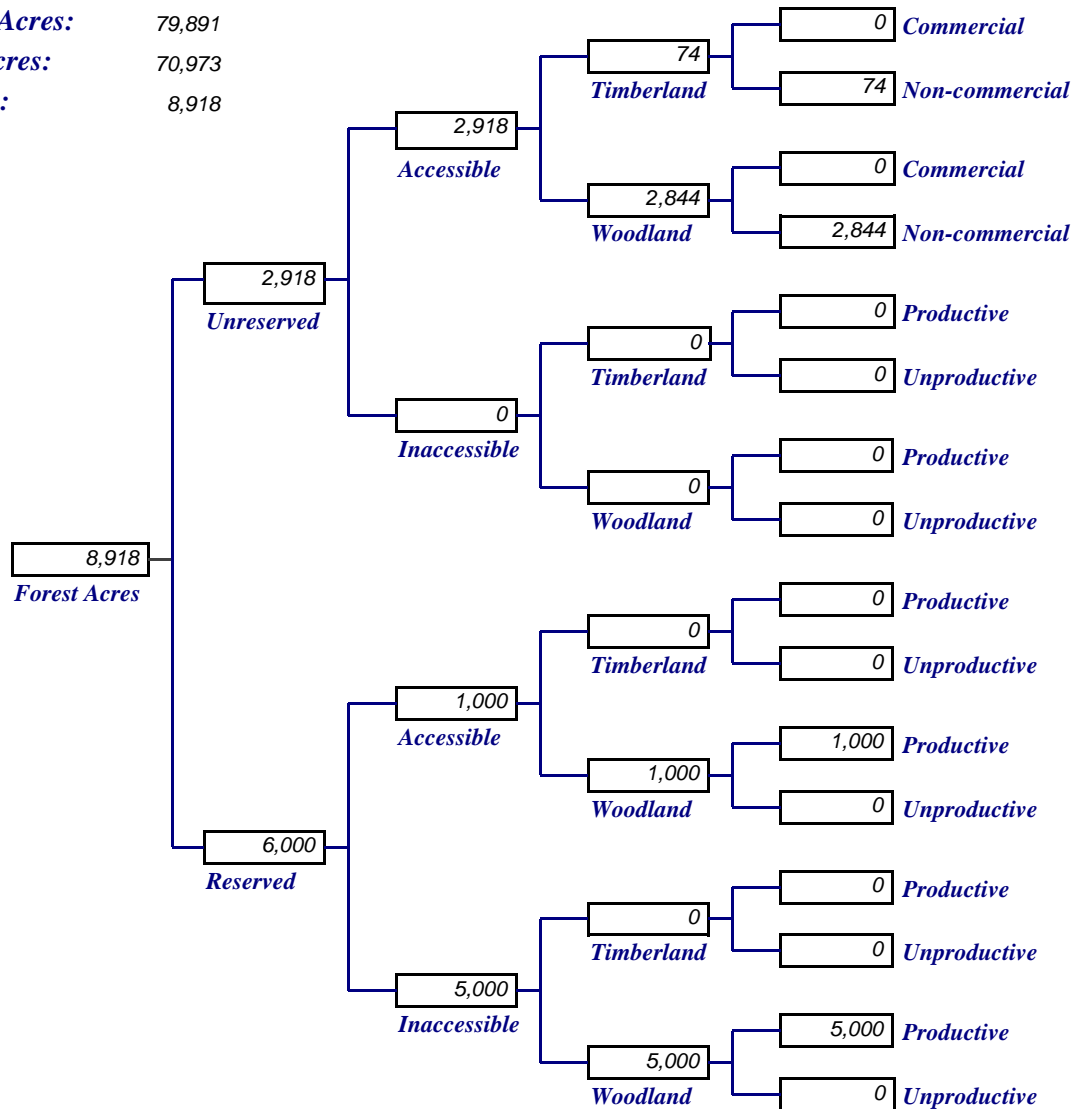
Catalog of Forest Acres Acres by Land Class September 30, 2005

Forest: MICCOSUKEE

Region: 0S EASTERN
Agency: 00 EASTERN R.O.
Reservation: 026 MICCOSUKEE

Trust Reservation: Yes
Program Category: 4
Program Type: C = Part P.L. 93-638
State(s): FL

Reservation Acres: 79,891
Nonforest Acres: 70,973
Forest Acres: 8,918



Year Data Last Revised: 2005

The above information has been derived from the current data contained in the National Indian Forestry Database. NOTE: all trust lands are to be stratified in this manner and in accordance with the definitions in the HANDBOOK ON FOREST MANAGEMENT INVENTORIES AND USE OF DATA IN MANAGEMENT PLANNING, 1983.

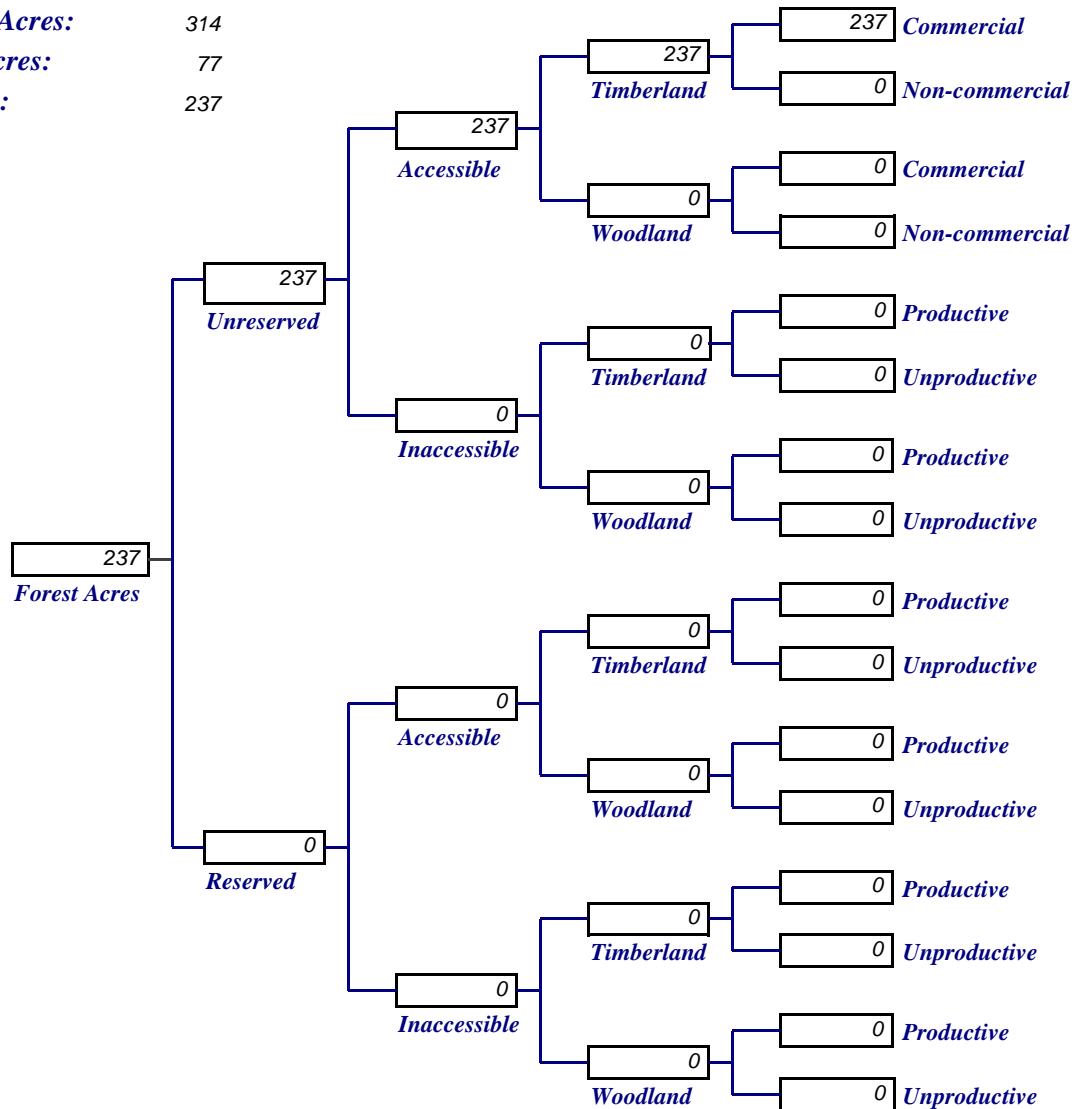
Catalog of Forest Acres Acres by Land Class September 30, 2005

Forest: MICMAC

Region: 0S EASTERN
Agency: 00 EASTERN R.O.
Reservation: 031 AROOSTOOK BAND OF MICMACS

Trust Reservation: Yes
Program Category: 4
Program Type: B = P.L. 93-638
State(s): ME

Reservation Acres: 314
Nonforest Acres: 77
Forest Acres: 237



Year Data Last Revised: 2005

The above information has been derived from the current data contained in the National Indian Forestry Database. NOTE: all trust lands are to be stratified in this manner and in accordance with the definitions in the HANDBOOK ON FOREST MANAGEMENT INVENTORIES AND USE OF DATA IN MANAGEMENT PLANNING, 1983.

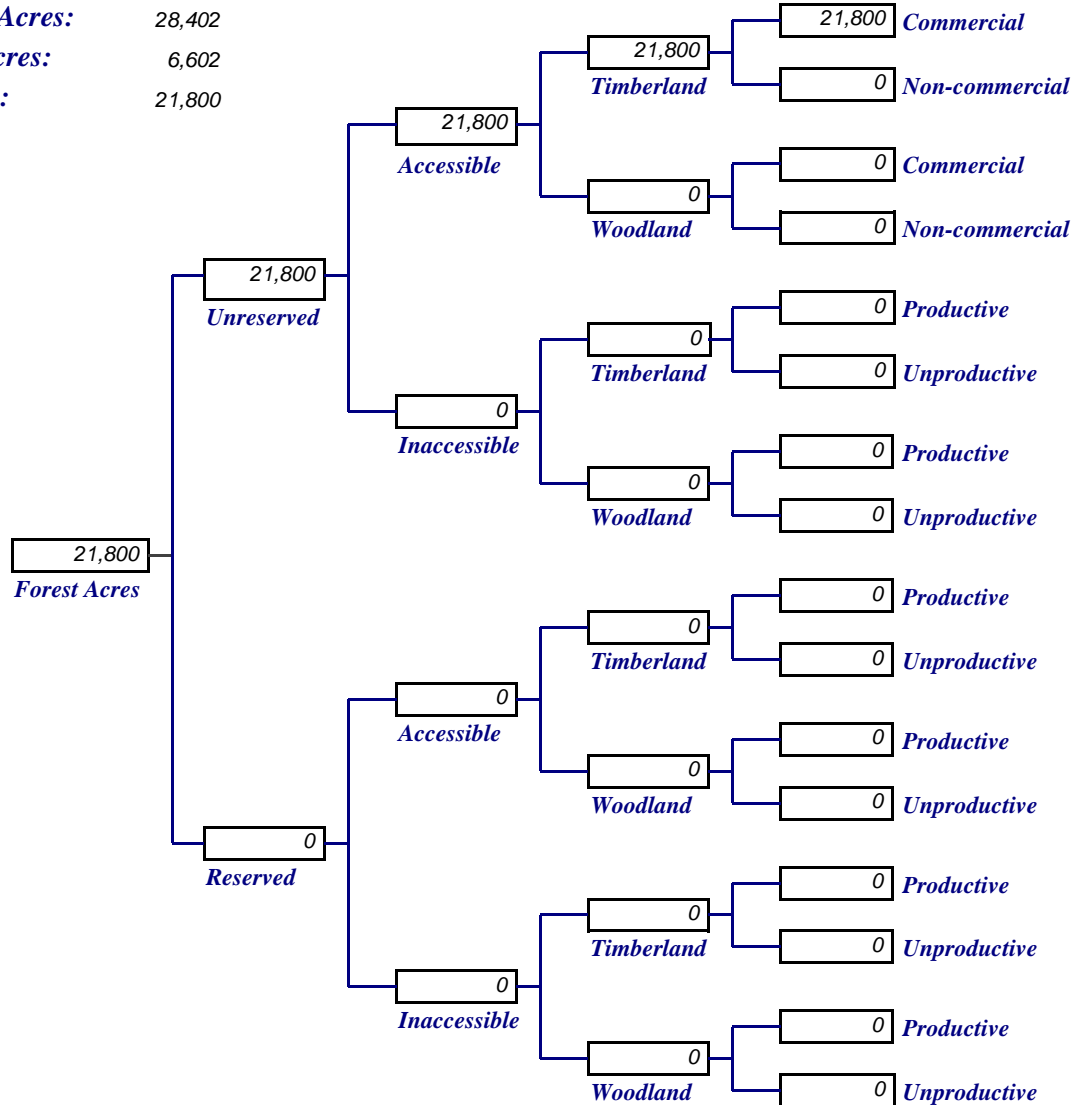
Catalog of Forest Acres Acres by Land Class September 30, 2005

Forest: MISSISSIPPI CHOCTAW

Region: 0S EASTERN
Agency: 78 CHOCTAW
Reservation: 980 MISSISSIPPI CHOCTAW

Trust Reservation: Yes
Program Category: 1
Program Type: B = P.L. 93-638
State(s): MS

Reservation Acres: 28,402
Nonforest Acres: 6,602
Forest Acres: 21,800



Year Data Last Revised: 2005

The above information has been derived from the current data contained in the National Indian Forestry Database. NOTE: all trust lands are to be stratified in this manner and in accordance with the definitions in the HANDBOOK ON FOREST MANAGEMENT INVENTORIES AND USE OF DATA IN MANAGEMENT PLANNING, 1983.

Catalog of Forest Acres Acres by Land Class

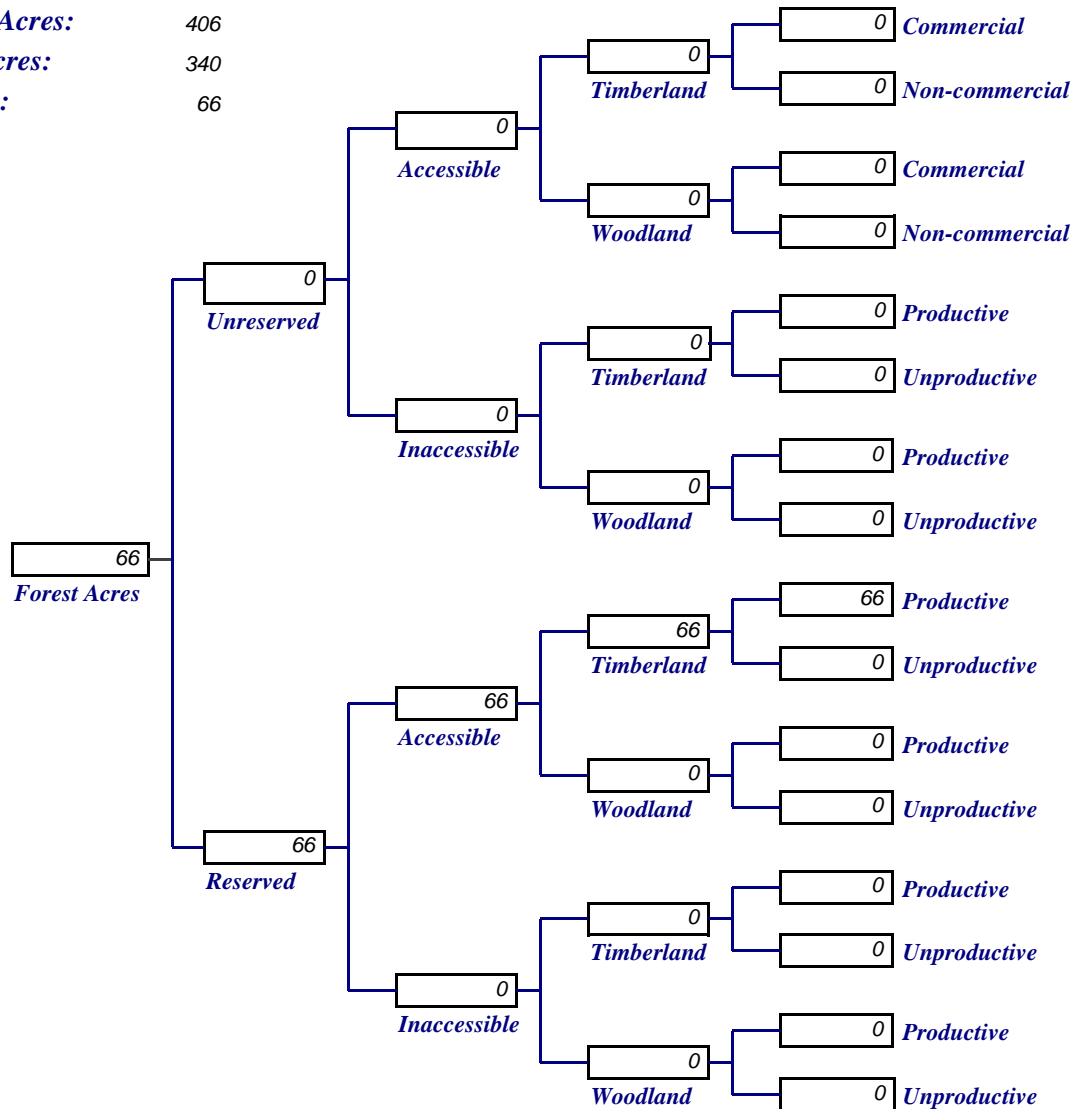
September 30, 2005

Forest: MOHEGAN

Region: 0S EASTERN
Agency: 00 EASTERN R.O.
Reservation: 033 MOHEGAN (CT)

Trust Reservation: Yes
Program Category: 4
Program Type: F = Other
State(s): CT

Reservation Acres: 406
Nonforest Acres: 340
Forest Acres: 66



Year Data Last Revised: 2005

The above information has been derived from the current data contained in the National Indian Forestry Database. NOTE: all trust lands are to be stratified in this manner and in accordance with the definitions in the HANDBOOK ON FOREST MANAGEMENT INVENTORIES AND USE OF DATA IN MANAGEMENT PLANNING, 1983.

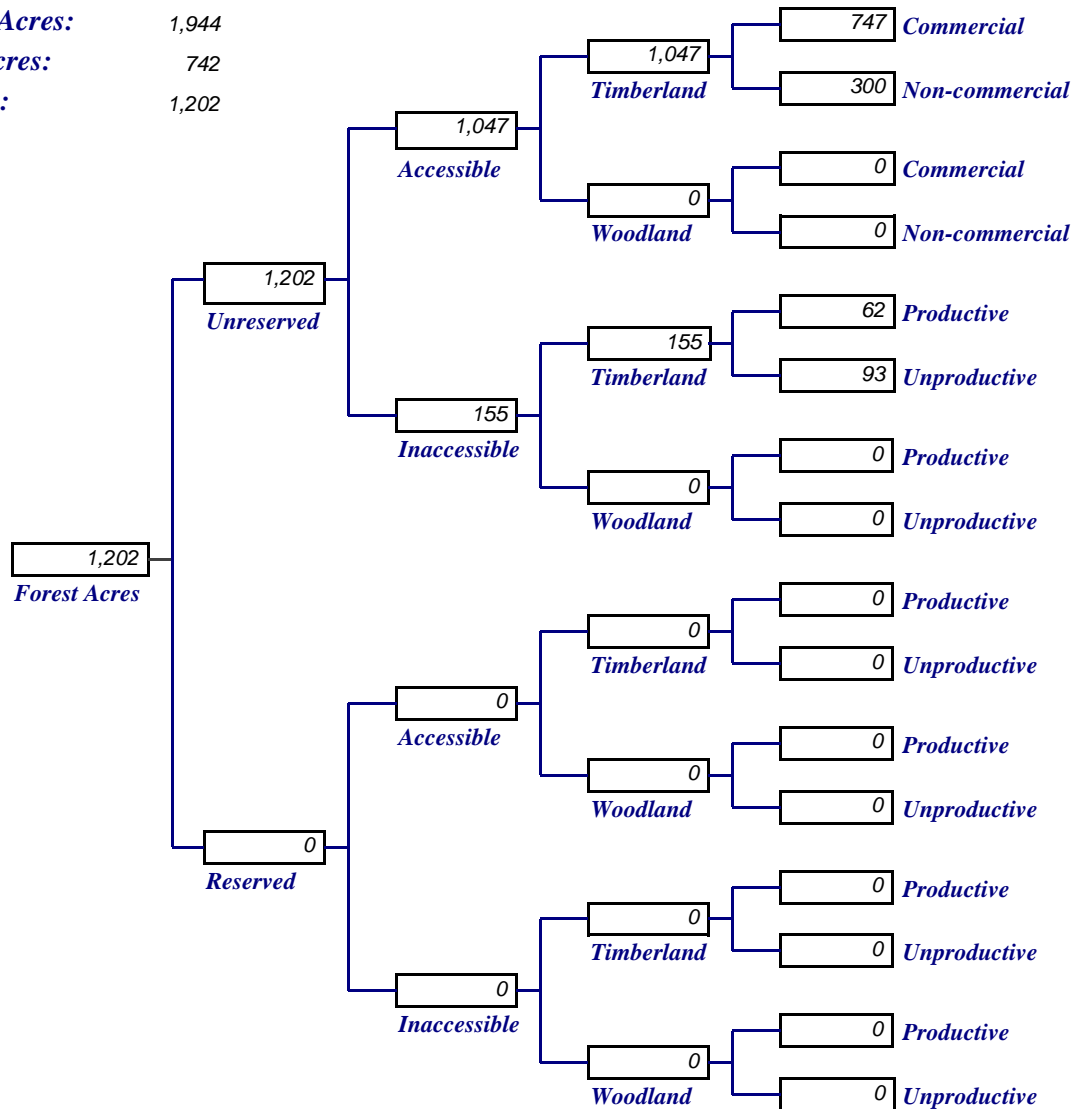
Catalog of Forest Acres Acres by Land Class September 30, 2005

Forest: NARRAGANSETT

Region: 0S EASTERN
Agency: 00 EASTERN R.O.
Reservation: 027 NARRAGANSETT

Trust Reservation: Yes
Program Category: 4
Program Type: B = P.L. 93-638
State(s): RI

Reservation Acres: 1,944
Nonforest Acres: 742
Forest Acres: 1,202



Year Data Last Revised: 2004

The above information has been derived from the current data contained in the National Indian Forestry Database. NOTE: all trust lands are to be stratified in this manner and in accordance with the definitions in the HANDBOOK ON FOREST MANAGEMENT INVENTORIES AND USE OF DATA IN MANAGEMENT PLANNING, 1983.

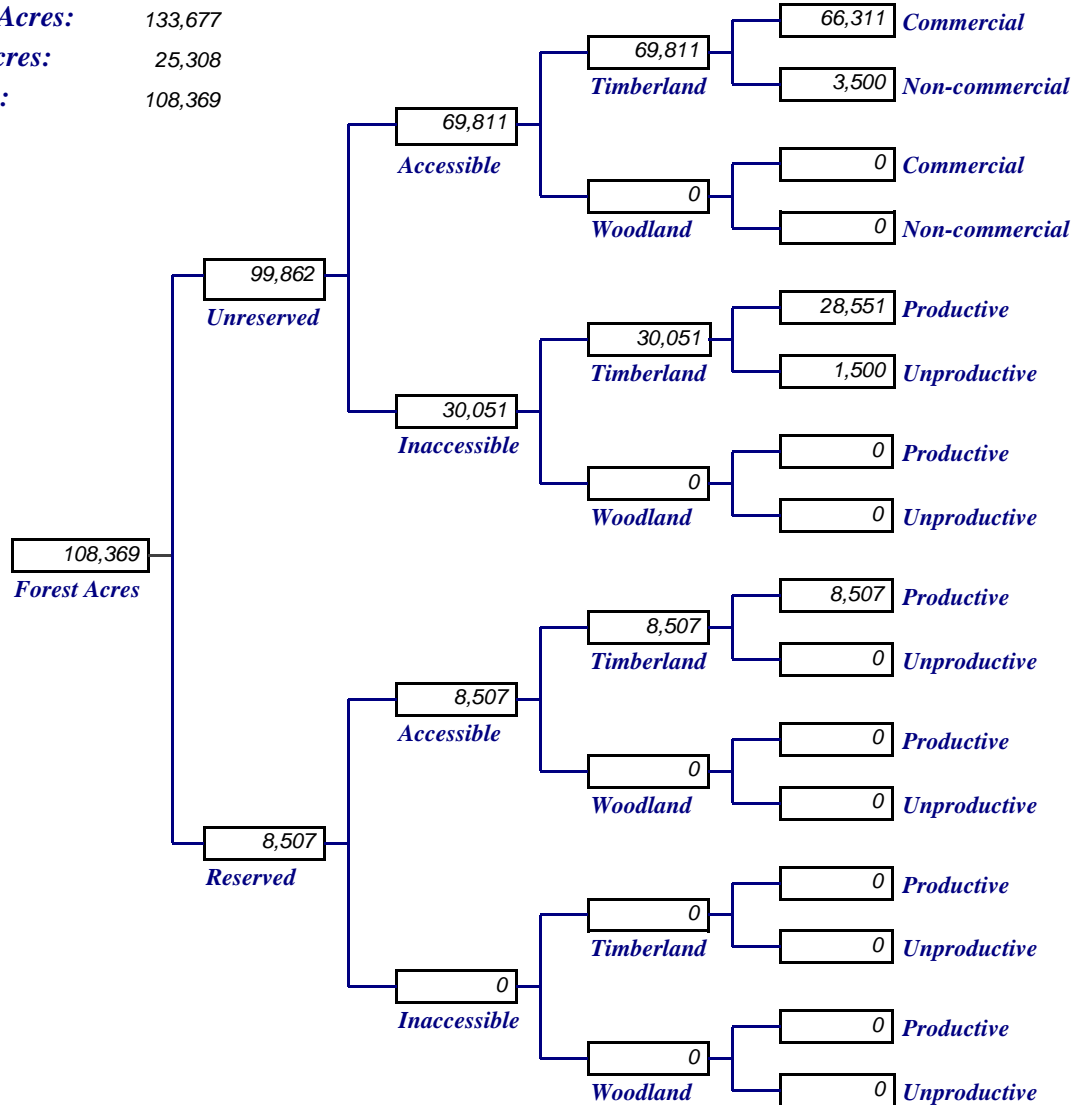
Catalog of Forest Acres Acres by Land Class September 30, 2005

Forest: PASSAMAQUODDY (IND.TNSP/PLEAS.PT)

Region: 0S EASTERN
Agency: 00 EASTERN R.O.
Reservation: 014 PASSAMAQUODDY (IND.TNSP/PLEAS.PT)

Trust Reservation: Yes
Program Category: 1
Program Type: B = P.L. 93-638
State(s): ME

Reservation Acres: 133,677
Nonforest Acres: 25,308
Forest Acres: 108,369



Year Data Last Revised: 2004

The above information has been derived from the current data contained in the National Indian Forestry Database. NOTE: all trust lands are to be stratified in this manner and in accordance with the definitions in the HANDBOOK ON FOREST MANAGEMENT INVENTORIES AND USE OF DATA IN MANAGEMENT PLANNING, 1983.

Catalog of Forest Acres Acres by Land Class

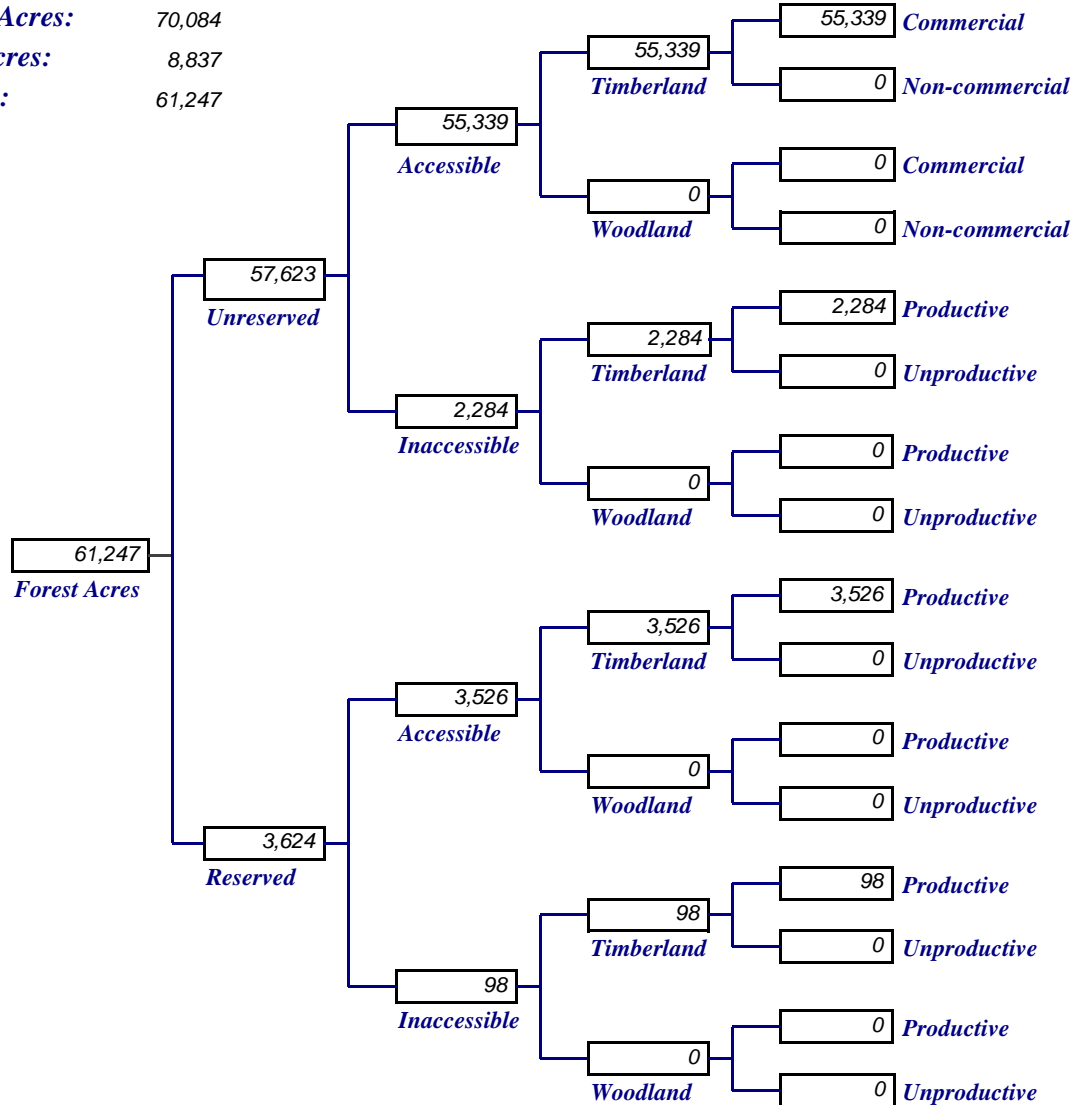
September 30, 2005

Forest: PENOBSCOT

Region: 0S EASTERN
Agency: 00 EASTERN R.O.
Reservation: 018 PENOBSCOT NATION

Trust Reservation: Yes
Program Category: 1
Program Type: B = P.L. 93-638
State(s): ME

Reservation Acres: 70,084
Nonforest Acres: 8,837
Forest Acres: 61,247



Year Data Last Revised: 2004

The above information has been derived from the current data contained in the National Indian Forestry Database. NOTE: all trust lands are to be stratified in this manner and in accordance with the definitions in the HANDBOOK ON FOREST MANAGEMENT INVENTORIES AND USE OF DATA IN MANAGEMENT PLANNING, 1983.

Catalog of Forest Acres Acres by Land Class

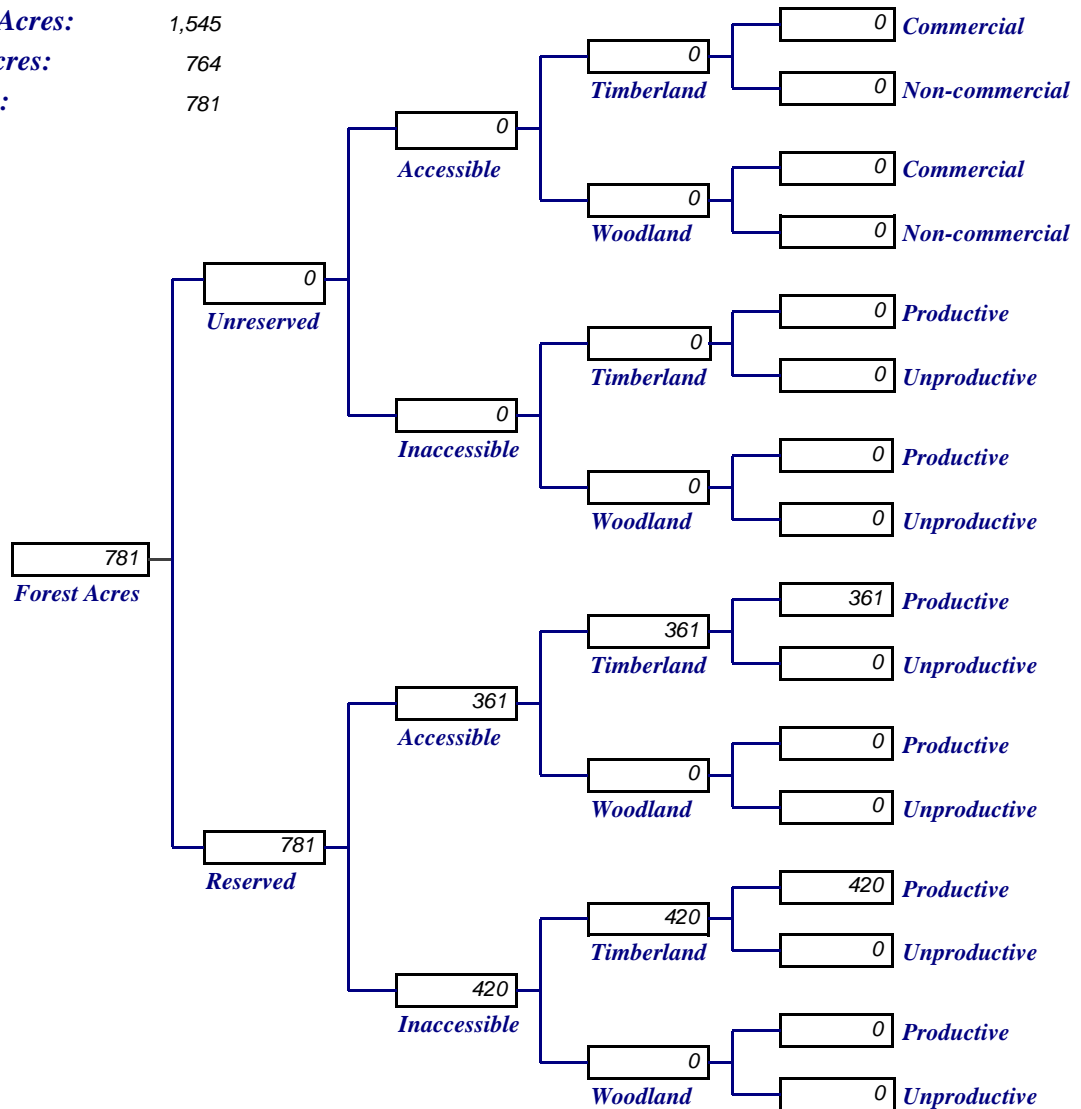
September 30, 2005

Forest: PEQUOT

Region: 0S EASTERN
Agency: 00 EASTERN R.O.
Reservation: 020 MASHANTUCKET PEQUOT

Trust Reservation: Yes
Program Category: 4
Program Type: B = P.L. 93-638
State(s): CT

Reservation Acres: 1,545
Nonforest Acres: 764
Forest Acres: 781



Year Data Last Revised: 2005

The above information has been derived from the current data contained in the National Indian Forestry Database. NOTE: all trust lands are to be stratified in this manner and in accordance with the definitions in the HANDBOOK ON FOREST MANAGEMENT INVENTORIES AND USE OF DATA IN MANAGEMENT PLANNING, 1983.

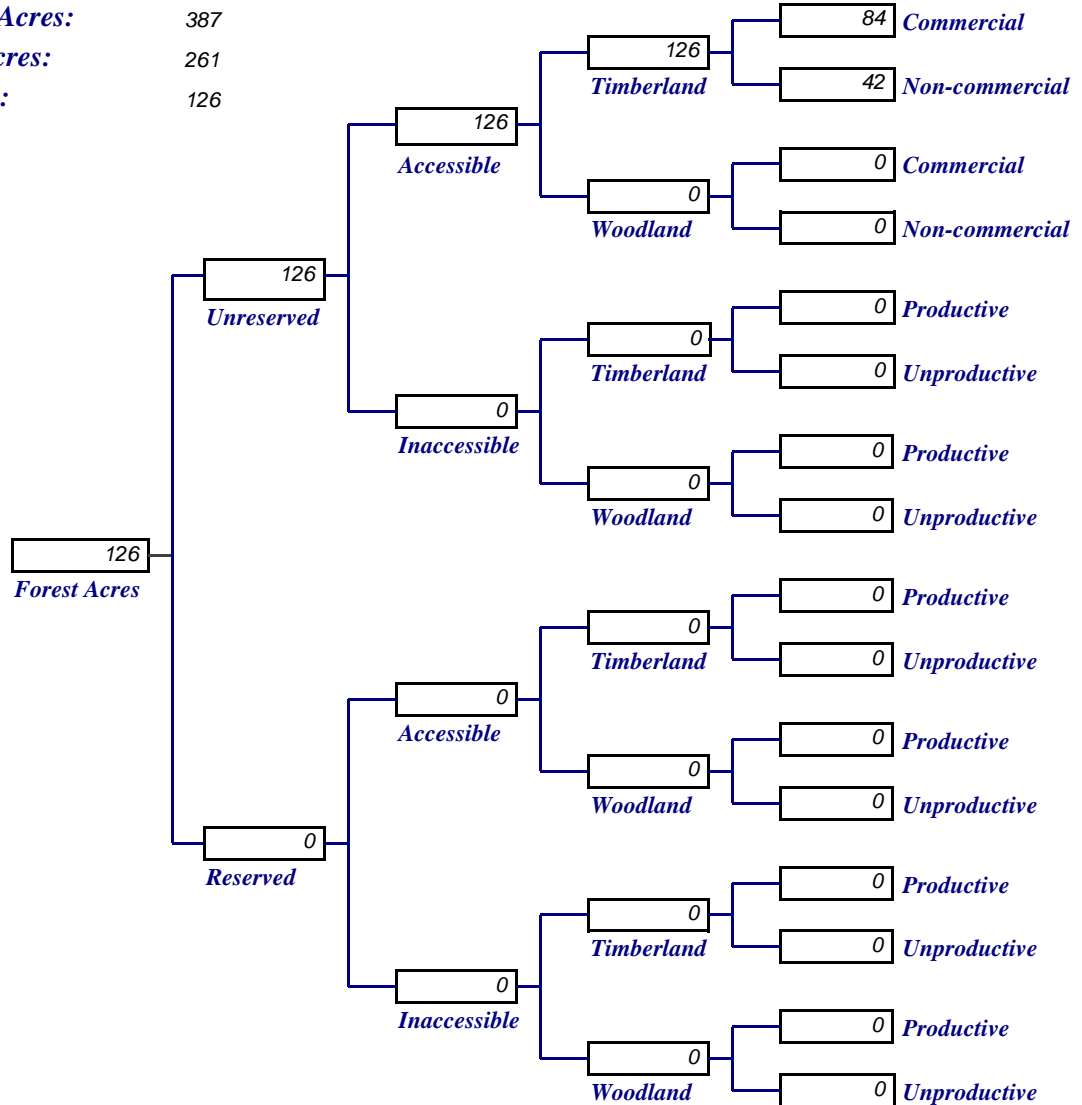
Catalog of Forest Acres
Acres by Land Class
September 30, 2005

Forest: POARCH CREEK

Region: 0S EASTERN
Agency: 00 EASTERN R.O.
Reservation: 028 POARCH CREEK

Trust Reservation: Yes
Program Category: 4
Program Type: F = Other
State(s): AL FL

Reservation Acres: 387
Nonforest Acres: 261
Forest Acres: 126



Year Data Last Revised: 2002

The above information has been derived from the current data contained in the National Indian Forestry Database. NOTE: all trust lands are to be stratified in this manner and in accordance with the definitions in the HANDBOOK ON FOREST MANAGEMENT INVENTORIES AND USE OF DATA IN MANAGEMENT PLANNING, 1983.

Catalog of Forest Acres Acres by Land Class

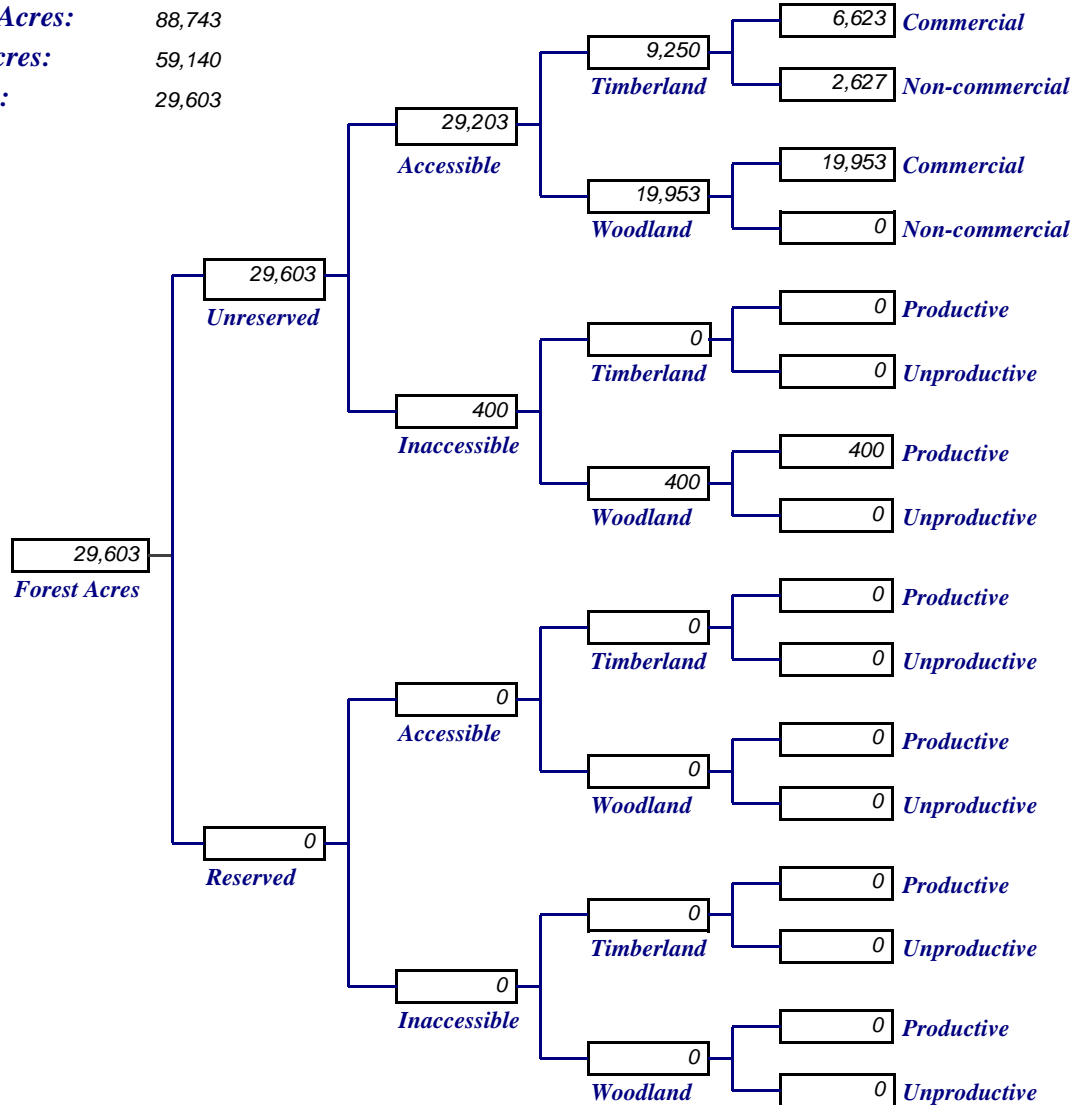
September 30, 2005

Forest: SEMINOLE

Region: 0S EASTERN
Agency: 53 SEMINOLE
Reservation: 021 SEMINOLE (BIG CYP/BRIGHTON/IMMAK)

Trust Reservation: Yes
Program Category: 2
Program Type: C = Part P.L. 93-638
State(s): FL

Reservation Acres: 88,743
Nonforest Acres: 59,140
Forest Acres: 29,603



Year Data Last Revised: 2000

The above information has been derived from the current data contained in the National Indian Forestry Database. NOTE: all trust lands are to be stratified in this manner and in accordance with the definitions in the HANDBOOK ON FOREST MANAGEMENT INVENTORIES AND USE OF DATA IN MANAGEMENT PLANNING, 1983.

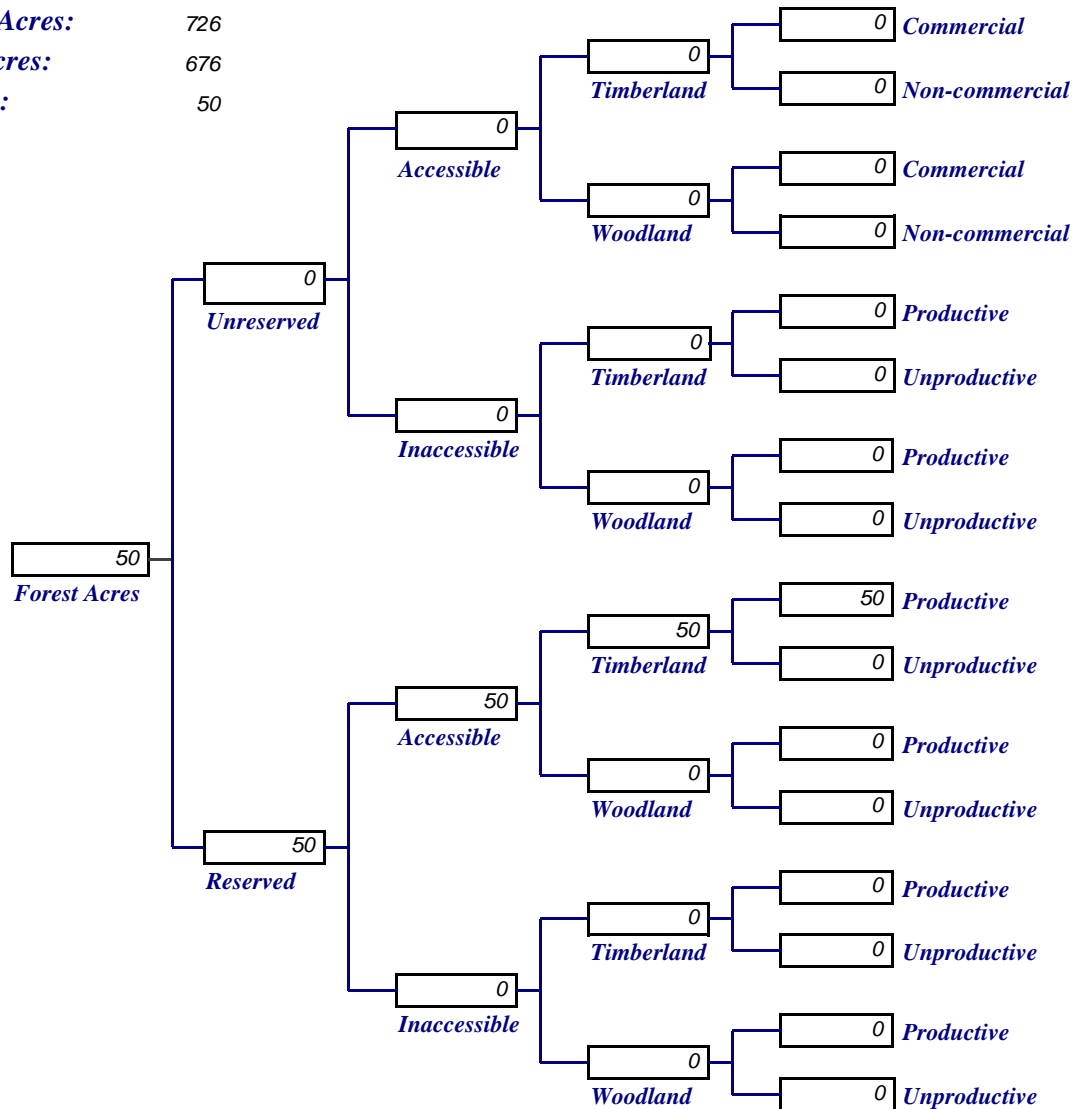
Catalog of Forest Acres Acres by Land Class September 30, 2005

Forest: TUNICA-BILOXI

Region: 0S EASTERN
Agency: 00 EASTERN R.O.
Reservation: 336 TUNICA-BILOXI

Trust Reservation: Yes
Program Category: 4
Program Type: F = Other
State(s): LA

Reservation Acres: 726
Nonforest Acres: 676
Forest Acres: 50



Year Data Last Revised: 2005

The above information has been derived from the current data contained in the National Indian Forestry Database. NOTE: all trust lands are to be stratified in this manner and in accordance with the definitions in the HANDBOOK ON FOREST MANAGEMENT INVENTORIES AND USE OF DATA IN MANAGEMENT PLANNING, 1983.

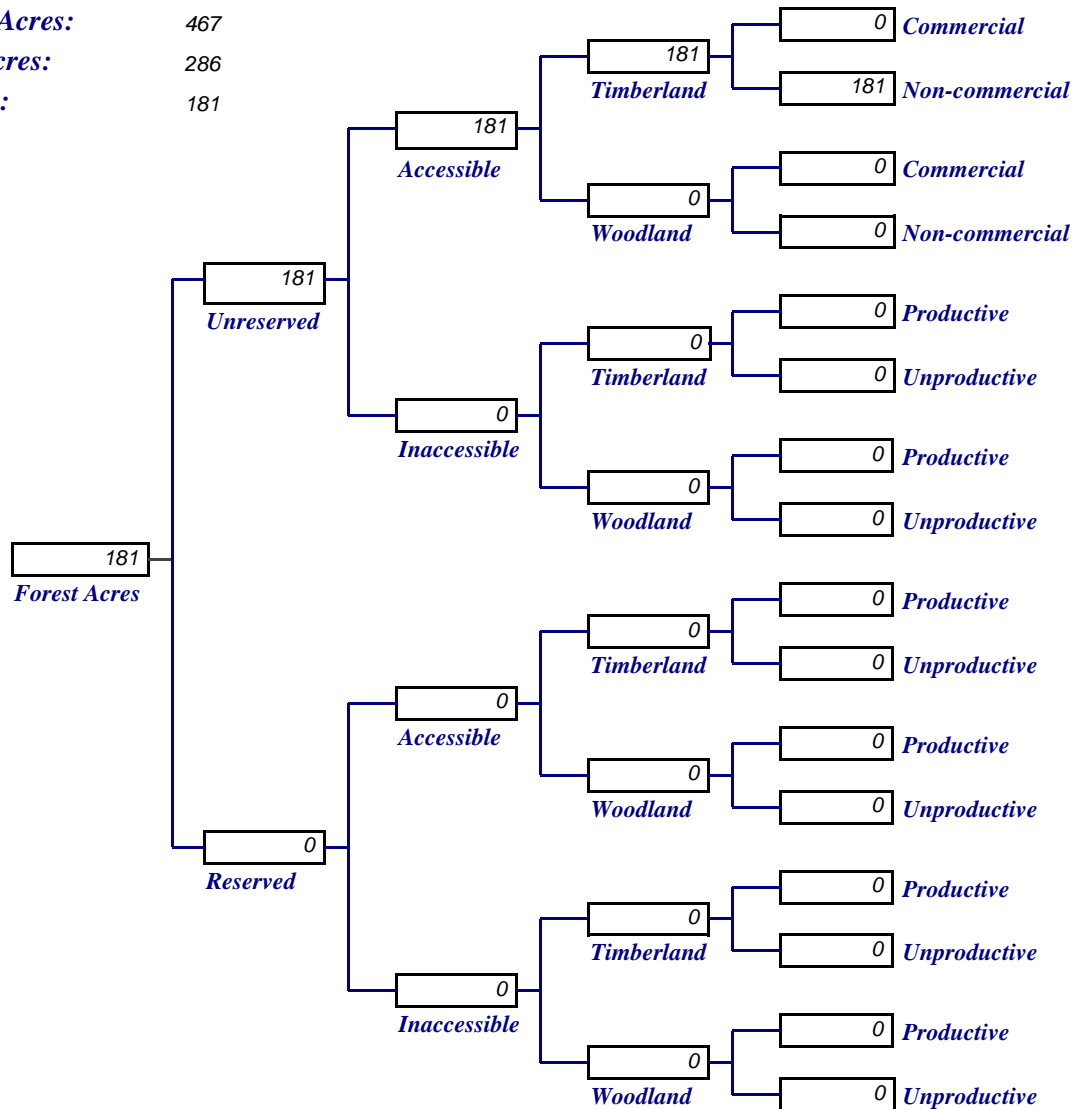
Catalog of Forest Acres Acres by Land Class September 30, 2005

Forest: WAMPANOAG

Region: 0S EASTERN
Agency: 00 EASTERN R.O.
Reservation: 030 WAMPANOAG OF GAY HEAD

Trust Reservation: Yes
Program Category: 4
Program Type: D = All Compact
State(s): MA

Reservation Acres: 467
Nonforest Acres: 286
Forest Acres: 181



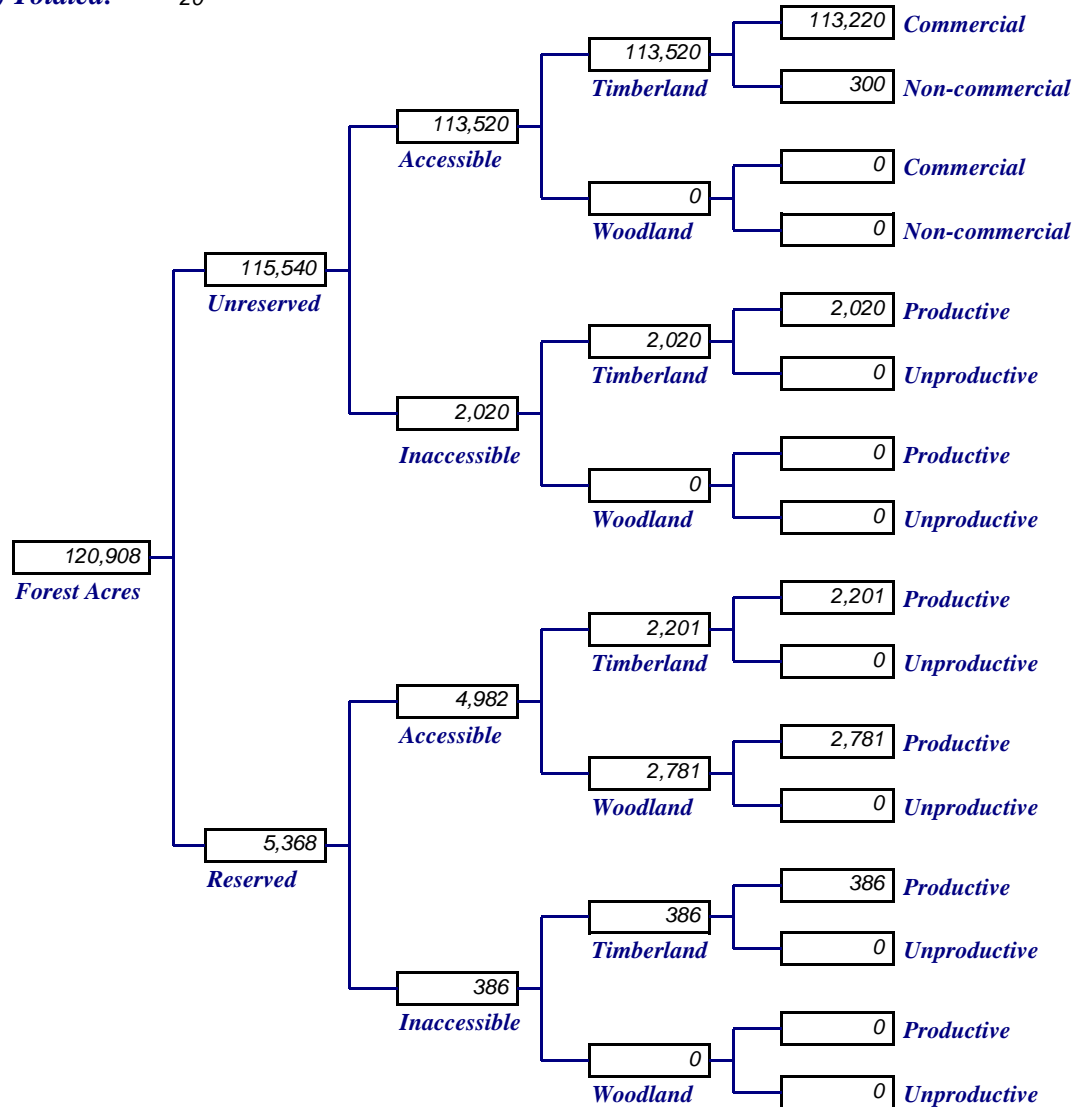
Year Data Last Revised: 2004

The above information has been derived from the current data contained in the National Indian Forestry Database. NOTE: all trust lands are to be stratified in this manner and in accordance with the definitions in the HANDBOOK ON FOREST MANAGEMENT INVENTORIES AND USE OF DATA IN MANAGEMENT PLANNING, 1983.

Catalog of Forest Acres
Acres by Land Class
September 30, 2005

Summary for Nontrust Forested Reservations
EASTERN Region

Reservation Acres: 191,263
Nonforest Acres: 70,355
Forest Acres: 120,908
Reservation(s) Totalled: 20



The above information has been derived from the current data contained in the National Indian Forestry Database. NOTE: all trust lands are to be stratified in this manner and in accordance with the definitions in the HANDBOOK ON FOREST MANAGEMENT INVENTORIES AND USE OF DATA IN MANAGEMENT PLANNING, 1983.

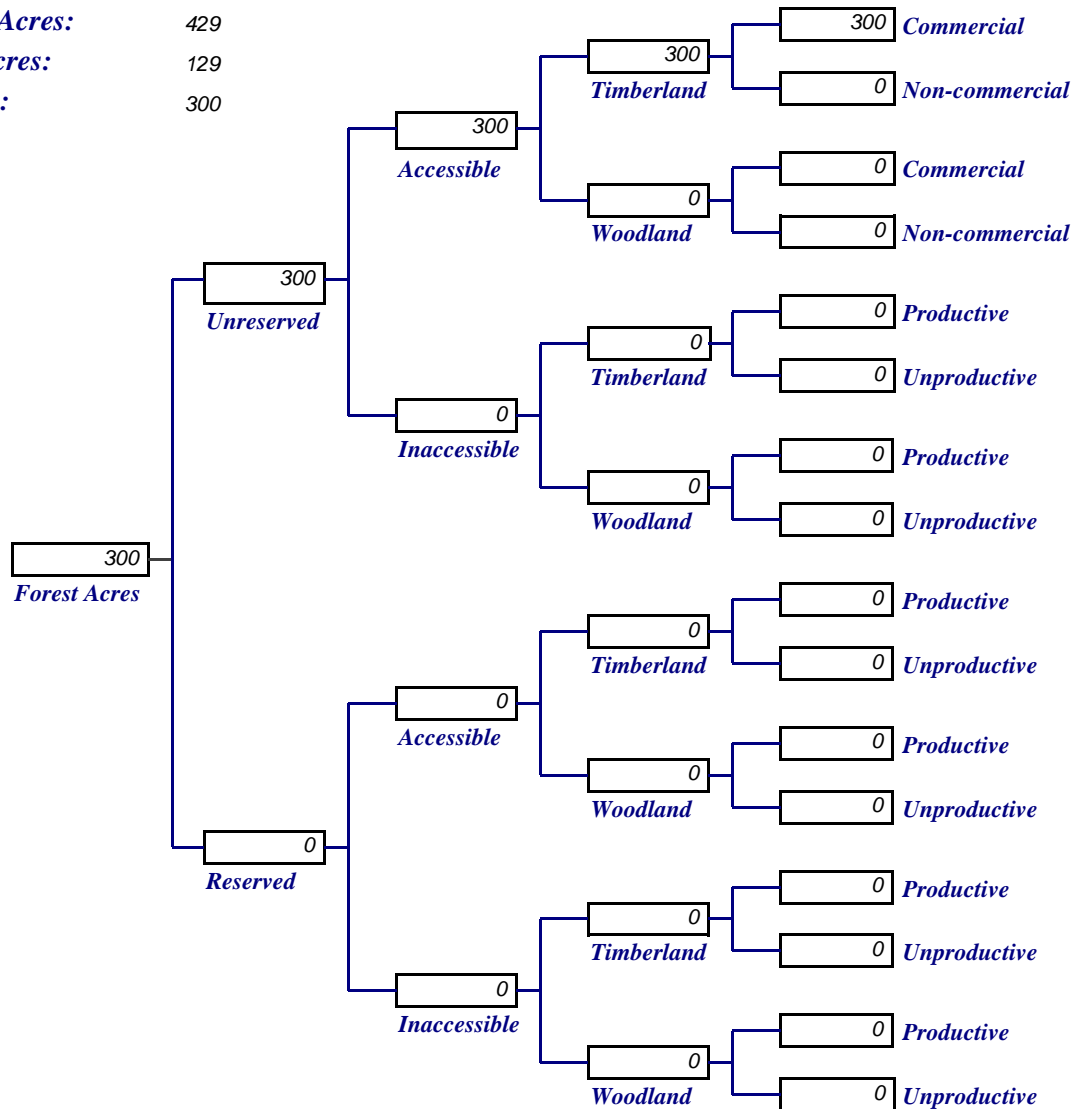
Catalog of Forest Acres Acres by Land Class September 30, 2005

Forest: CATAWBA (N.T.)

Region: 0S EASTERN
Agency: 00 EASTERN R.O.
Reservation: X15 CATAWBA (NON-TRUST)

Trust Reservation: No
Program Category: 5
Program Type: F = Other
State(s): SC

Reservation Acres: 429
Nonforest Acres: 129
Forest Acres: 300



Year Data Last Revised: 2004

The above information has been derived from the current data contained in the National Indian Forestry Database. NOTE: all trust lands are to be stratified in this manner and in accordance with the definitions in the HANDBOOK ON FOREST MANAGEMENT INVENTORIES AND USE OF DATA IN MANAGEMENT PLANNING, 1983.

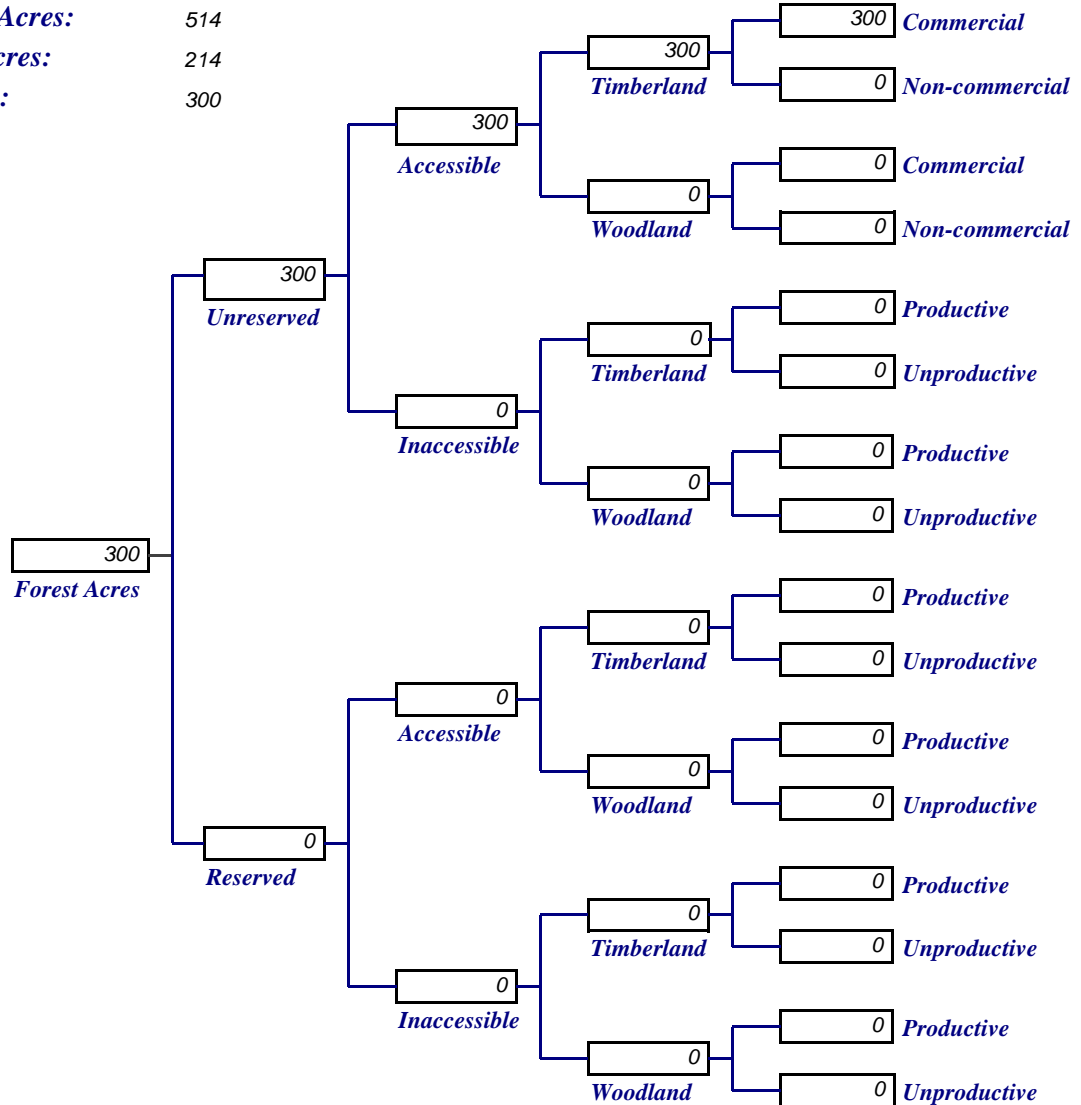
Catalog of Forest Acres Acres by Land Class September 30, 2005

Forest: EASTERN CHEROKEE (N.T.)

Region: 0S EASTERN
Agency: 52 CHEROKEE
Reservation: X52 EASTERN CHEROKEE (NON-TRUST)

Trust Reservation: No
Program Category: 5
Program Type: F = Other
State(s): NC

Reservation Acres: 514
Nonforest Acres: 214
Forest Acres: 300



Year Data Last Revised: 2004

The above information has been derived from the current data contained in the National Indian Forestry Database. NOTE: all trust lands are to be stratified in this manner and in accordance with the definitions in the HANDBOOK ON FOREST MANAGEMENT INVENTORIES AND USE OF DATA IN MANAGEMENT PLANNING, 1983.

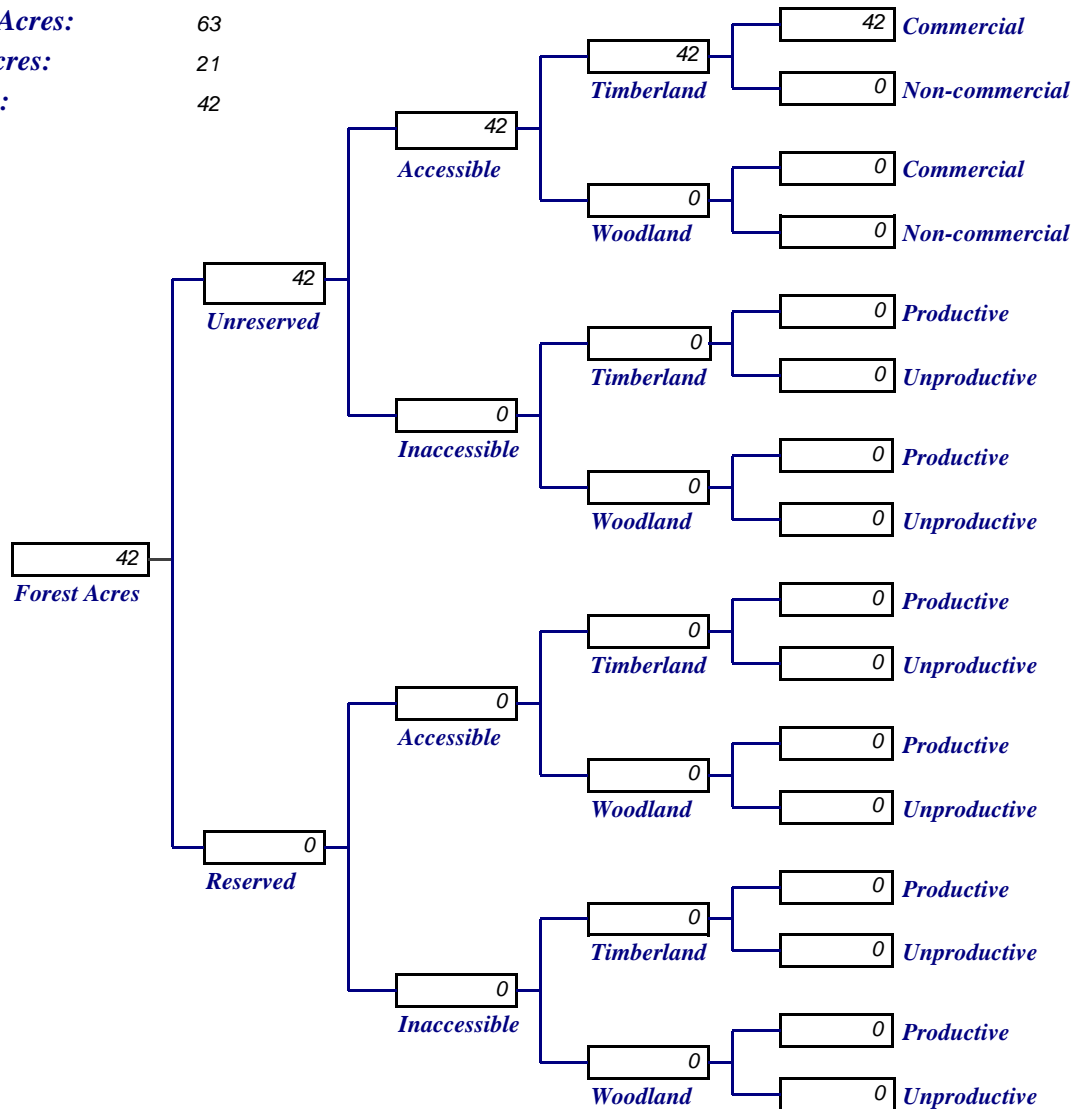
Catalog of Forest Acres Acres by Land Class September 30, 2005

Forest: Jena Band of Choctaw

Region: 0S EASTERN
Agency: 00 EASTERN R.O.
Reservation: 034 Jena Band of Choctaw

Trust Reservation: No
Program Category: 4
Program Type: X = Unknown
State(s): LA

Reservation Acres: 63
Nonforest Acres: 21
Forest Acres: 42



Year Data Last Revised: 2005

The above information has been derived from the current data contained in the National Indian Forestry Database. NOTE: all trust lands are to be stratified in this manner and in accordance with the definitions in the HANDBOOK ON FOREST MANAGEMENT INVENTORIES AND USE OF DATA IN MANAGEMENT PLANNING, 1983.

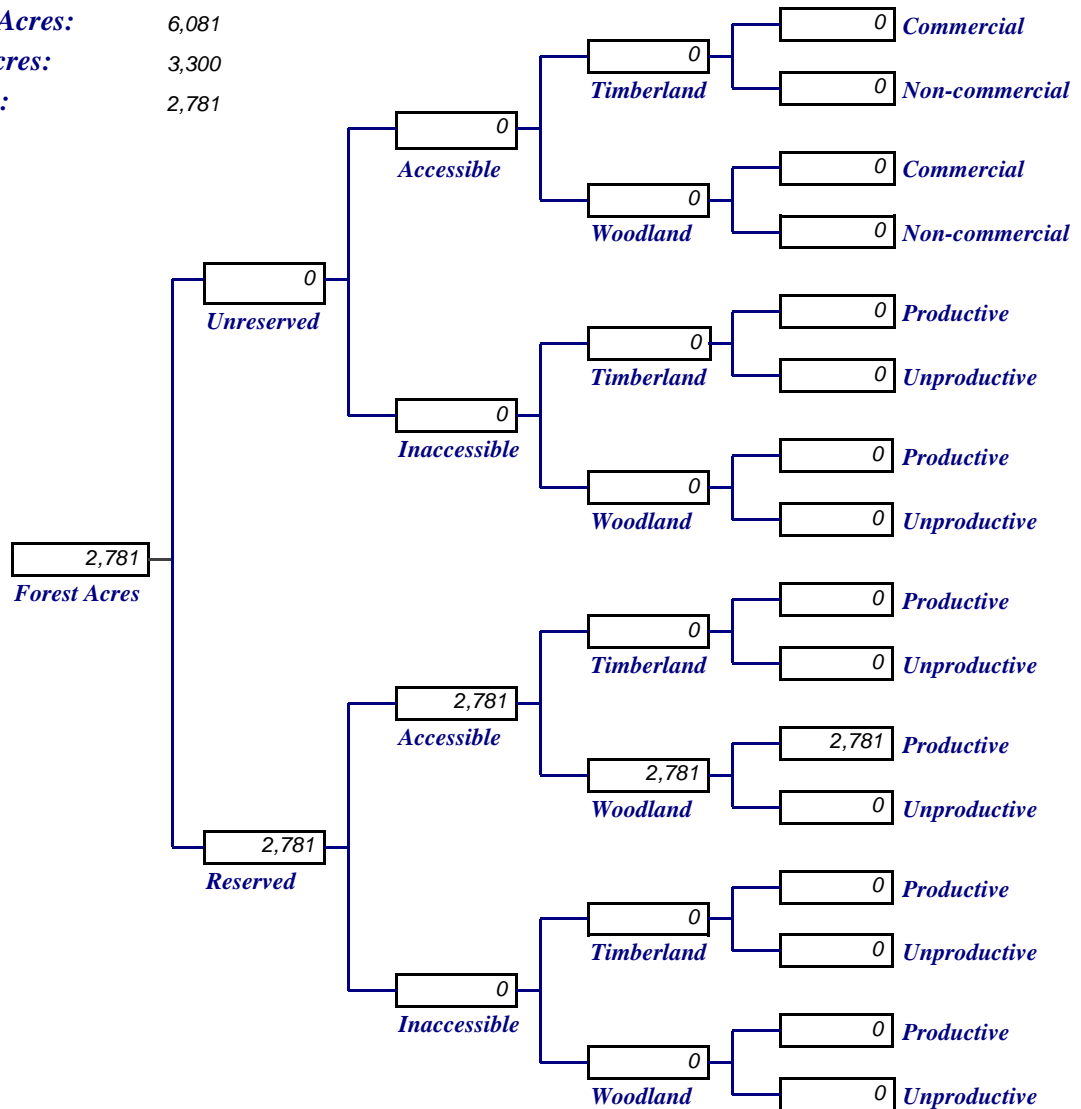
Catalog of Forest Acres Acres by Land Class September 30, 2005

Forest: MICCOSUKEE (N.T.)

Region: 0S EASTERN
Agency: 00 EASTERN R.O.
Reservation: X26 MICCOSUKEE (NON-TRUST)

Trust Reservation: No
Program Category: 5
Program Type: F = Other
State(s): FL

Reservation Acres: 6,081
Nonforest Acres: 3,300
Forest Acres: 2,781



Year Data Last Revised: 2001

The above information has been derived from the current data contained in the National Indian Forestry Database. NOTE: all trust lands are to be stratified in this manner and in accordance with the definitions in the HANDBOOK ON FOREST MANAGEMENT INVENTORIES AND USE OF DATA IN MANAGEMENT PLANNING, 1983.

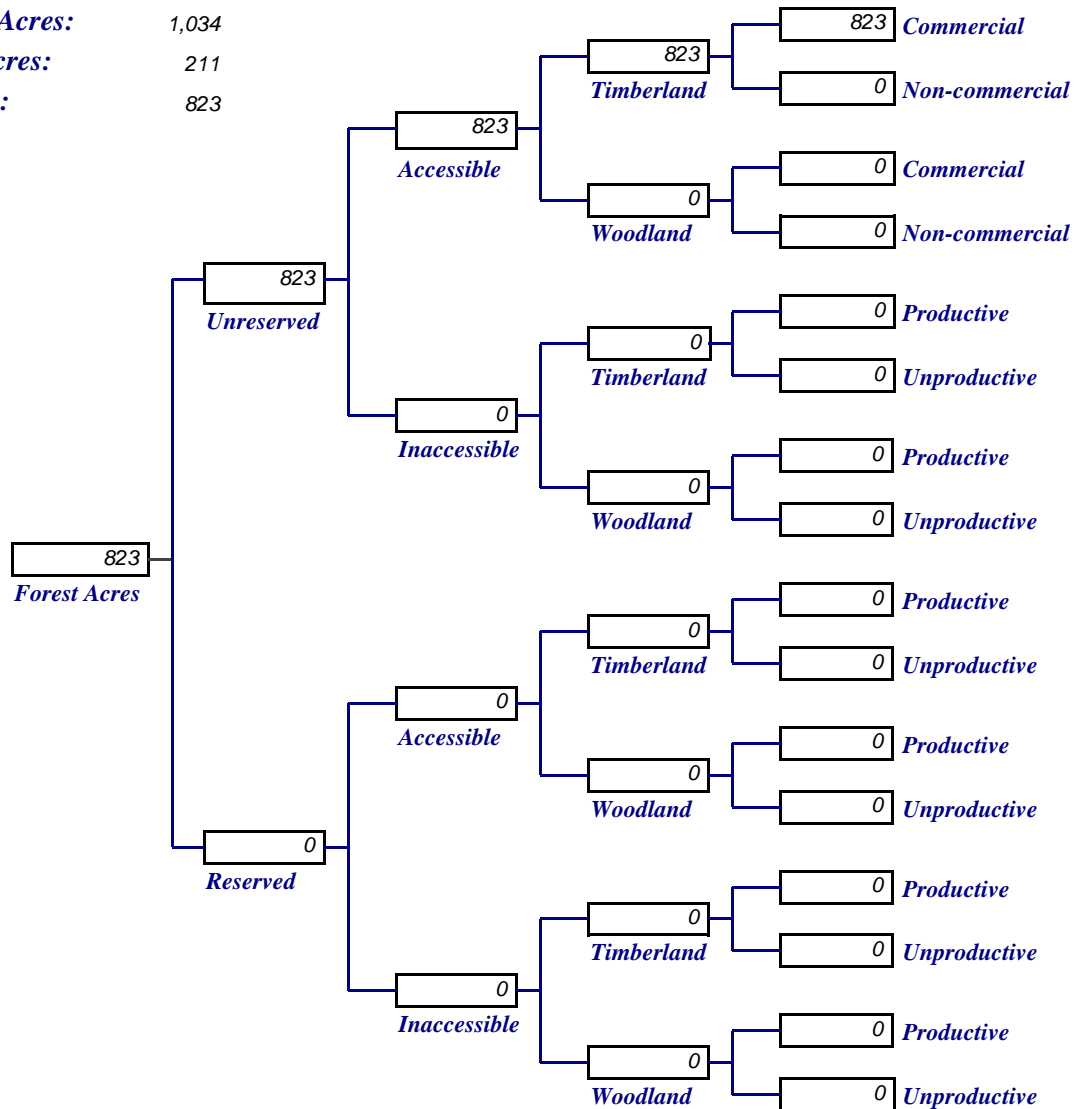
Catalog of Forest Acres Acres by Land Class September 30, 2005

Forest: MICMAC (N.T.)

Region: 0S EASTERN
Agency: 00 EASTERN R.O.
Reservation: X31 AROOSTOOK BAND OF MICMAC (NON-TRUST)

Trust Reservation: No
Program Category: 5
Program Type: F = Other
State(s): ME

Reservation Acres: 1,034
Nonforest Acres: 211
Forest Acres: 823



Year Data Last Revised: 2004

The above information has been derived from the current data contained in the National Indian Forestry Database. NOTE: all trust lands are to be stratified in this manner and in accordance with the definitions in the HANDBOOK ON FOREST MANAGEMENT INVENTORIES AND USE OF DATA IN MANAGEMENT PLANNING, 1983.

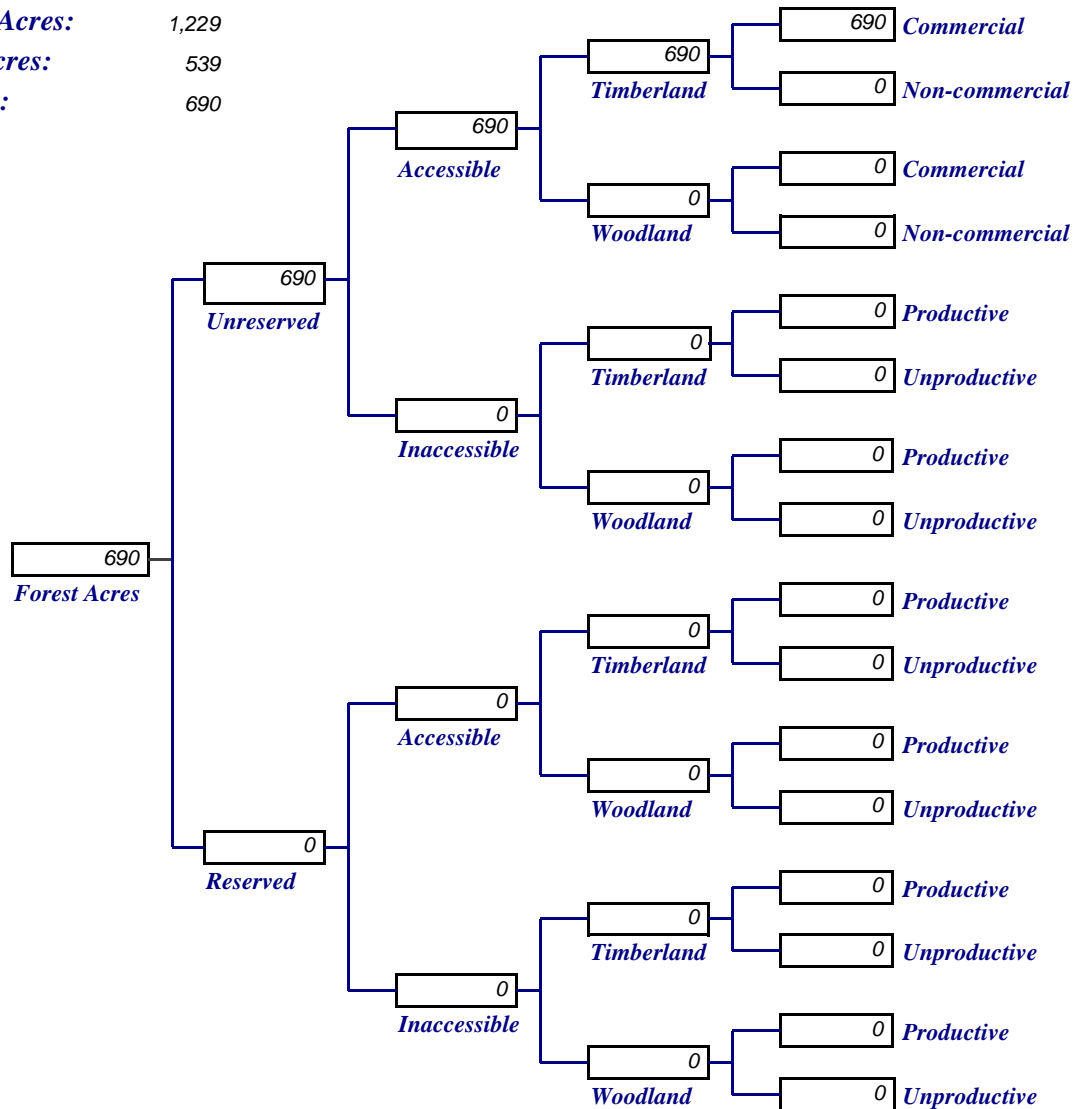
Catalog of Forest Acres Acres by Land Class September 30, 2005

Forest: MISS. CHOCTAW (N.T.)

Region: 0S EASTERN
Agency: 78 CHOCTAW
Reservation: X09 MISSISSIPPI CHOCTAW (NON-TRUST)

Trust Reservation: No
Program Category: 5
Program Type: F = Other
State(s): MS TN

Reservation Acres: 1,229
Nonforest Acres: 539
Forest Acres: 690



Year Data Last Revised: 2001

The above information has been derived from the current data contained in the National Indian Forestry Database. NOTE: all trust lands are to be stratified in this manner and in accordance with the definitions in the HANDBOOK ON FOREST MANAGEMENT INVENTORIES AND USE OF DATA IN MANAGEMENT PLANNING, 1983.

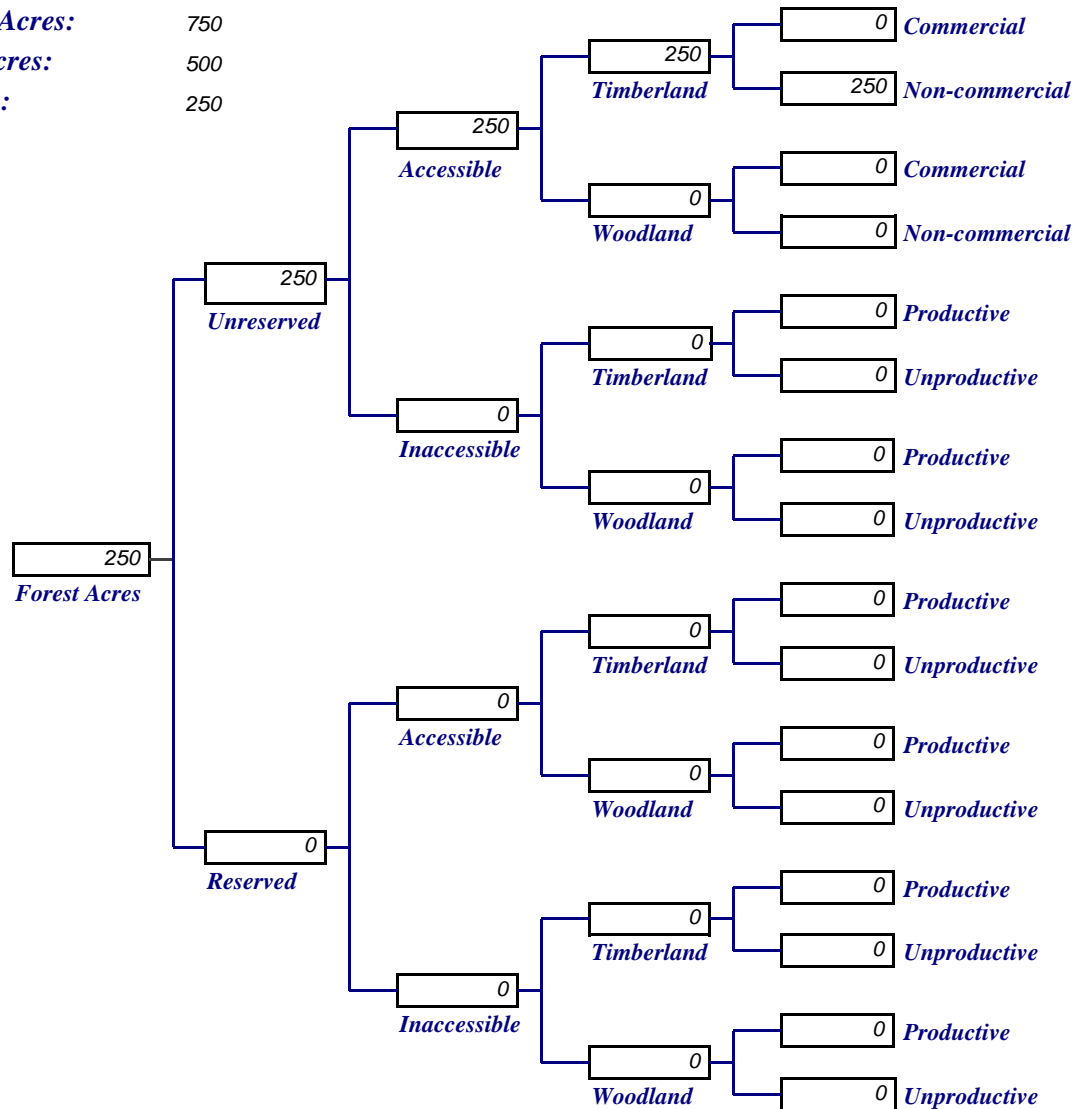
Catalog of Forest Acres Acres by Land Class September 30, 2005

Forest: NARRAGANSETT (N.T.)

Region: 0S EASTERN
Agency: 00 EASTERN R.O.
Reservation: X03 NARRAGANSETT (NON-TRUST)

Trust Reservation: No
Program Category: 5
Program Type: F = Other
State(s): RI

Reservation Acres: 750
Nonforest Acres: 500
Forest Acres: 250



Year Data Last Revised: 2004

The above information has been derived from the current data contained in the National Indian Forestry Database. NOTE: all trust lands are to be stratified in this manner and in accordance with the definitions in the HANDBOOK ON FOREST MANAGEMENT INVENTORIES AND USE OF DATA IN MANAGEMENT PLANNING, 1983.

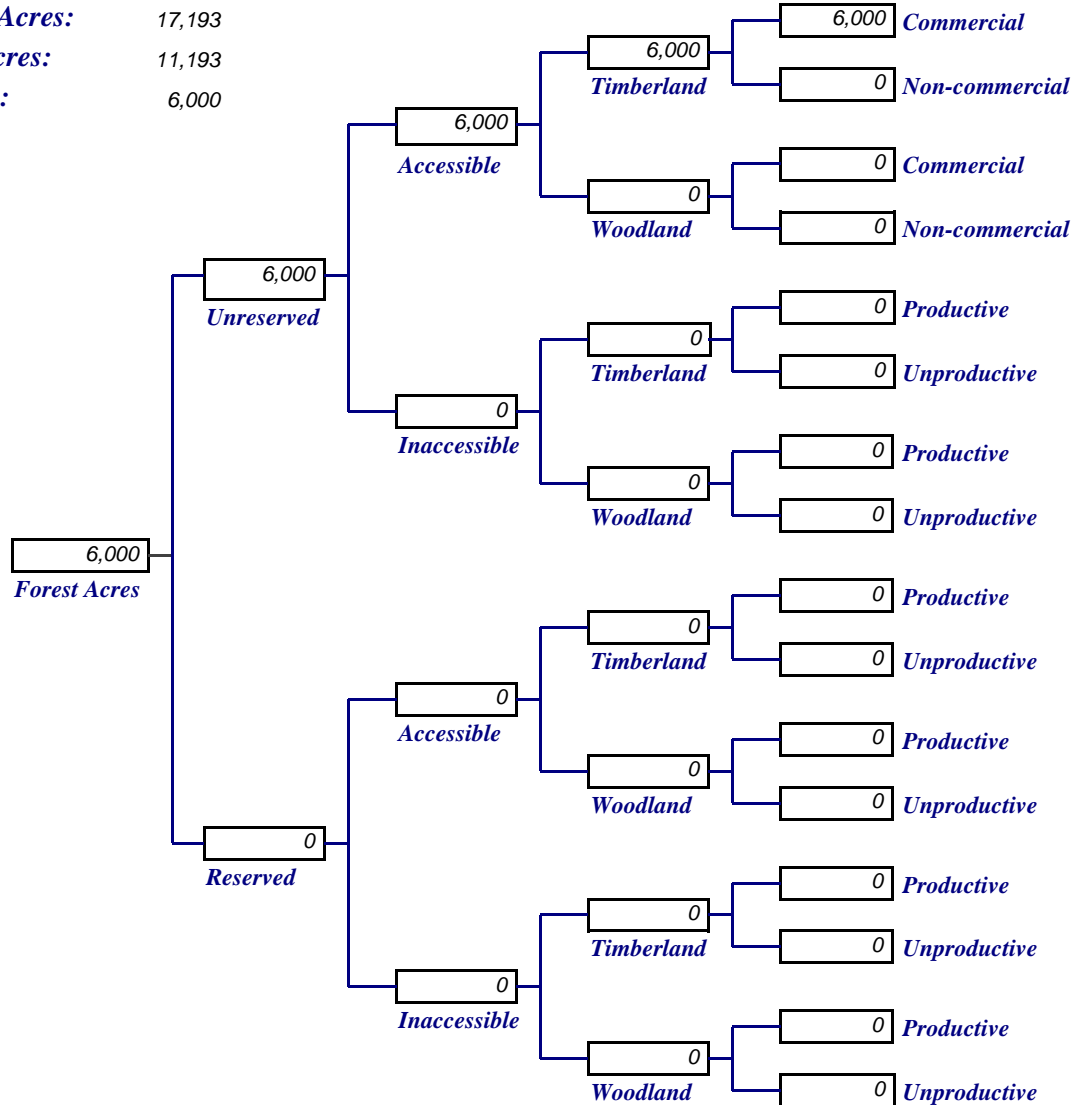
Catalog of Forest Acres Acres by Land Class September 30, 2005

Forest: ONEIDA (N.T.)

Region: 0S EASTERN
Agency: 51 NEW YORK LIAISON
Reservation: 011 ONEIDA OF NEW YORK (N.T.)

Trust Reservation: No
Program Category: 5
Program Type: F = Other
State(s): NY

Reservation Acres: 17,193
Nonforest Acres: 11,193
Forest Acres: 6,000



Year Data Last Revised: 2005

The above information has been derived from the current data contained in the National Indian Forestry Database. NOTE: all trust lands are to be stratified in this manner and in accordance with the definitions in the HANDBOOK ON FOREST MANAGEMENT INVENTORIES AND USE OF DATA IN MANAGEMENT PLANNING, 1983.

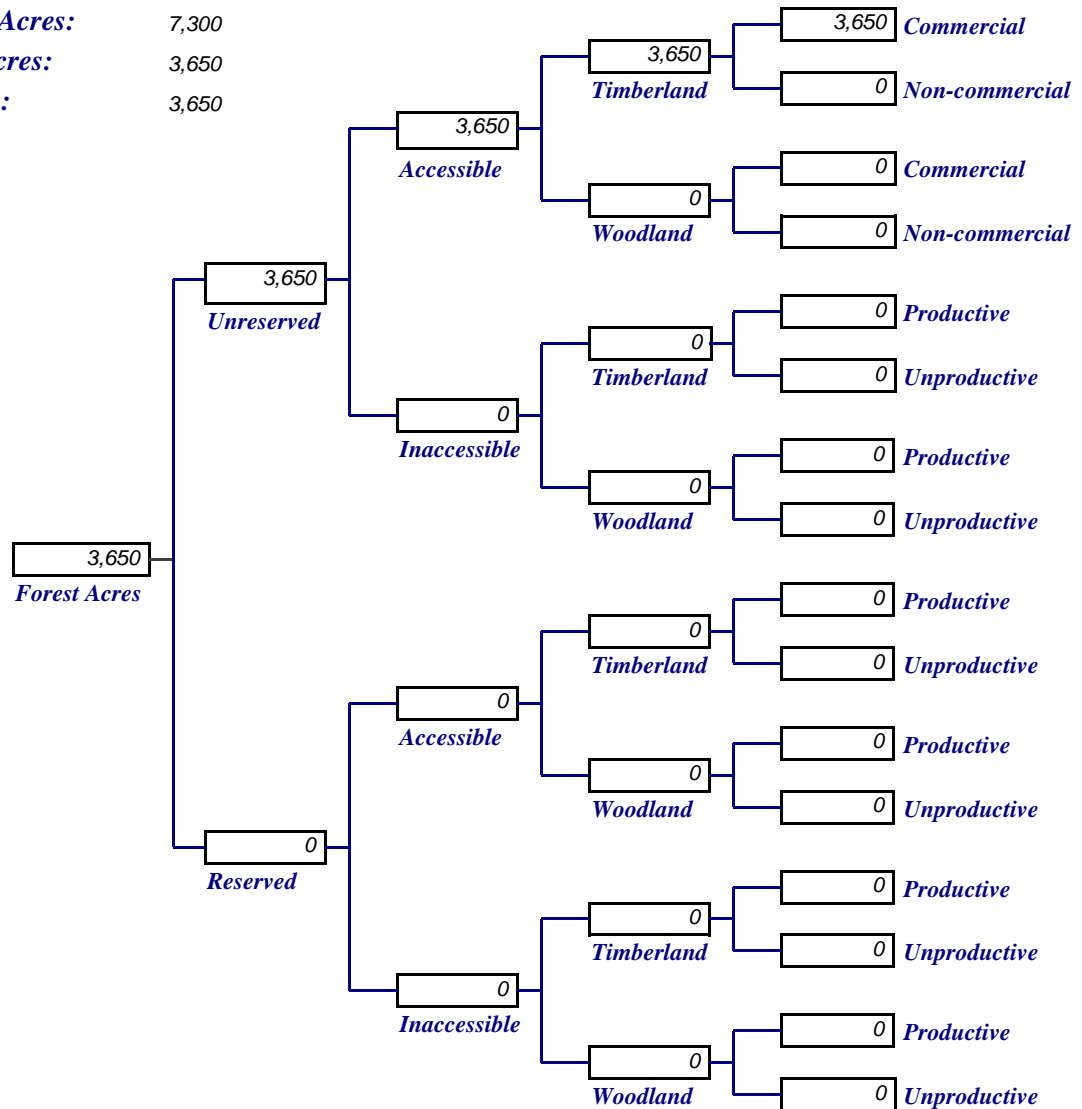
Catalog of Forest Acres Acres by Land Class September 30, 2005

Forest: ONONDAGA (N.T.)

Region: 0S EASTERN
Agency: 51 NEW YORK LIAISON
Reservation: 006 ONONDAGA

Trust Reservation: No
Program Category: 5
Program Type: F = Other
State(s): NY

Reservation Acres: 7,300
Nonforest Acres: 3,650
Forest Acres: 3,650



Year Data Last Revised: 2004

The above information has been derived from the current data contained in the National Indian Forestry Database. NOTE: all trust lands are to be stratified in this manner and in accordance with the definitions in the HANDBOOK ON FOREST MANAGEMENT INVENTORIES AND USE OF DATA IN MANAGEMENT PLANNING, 1983.

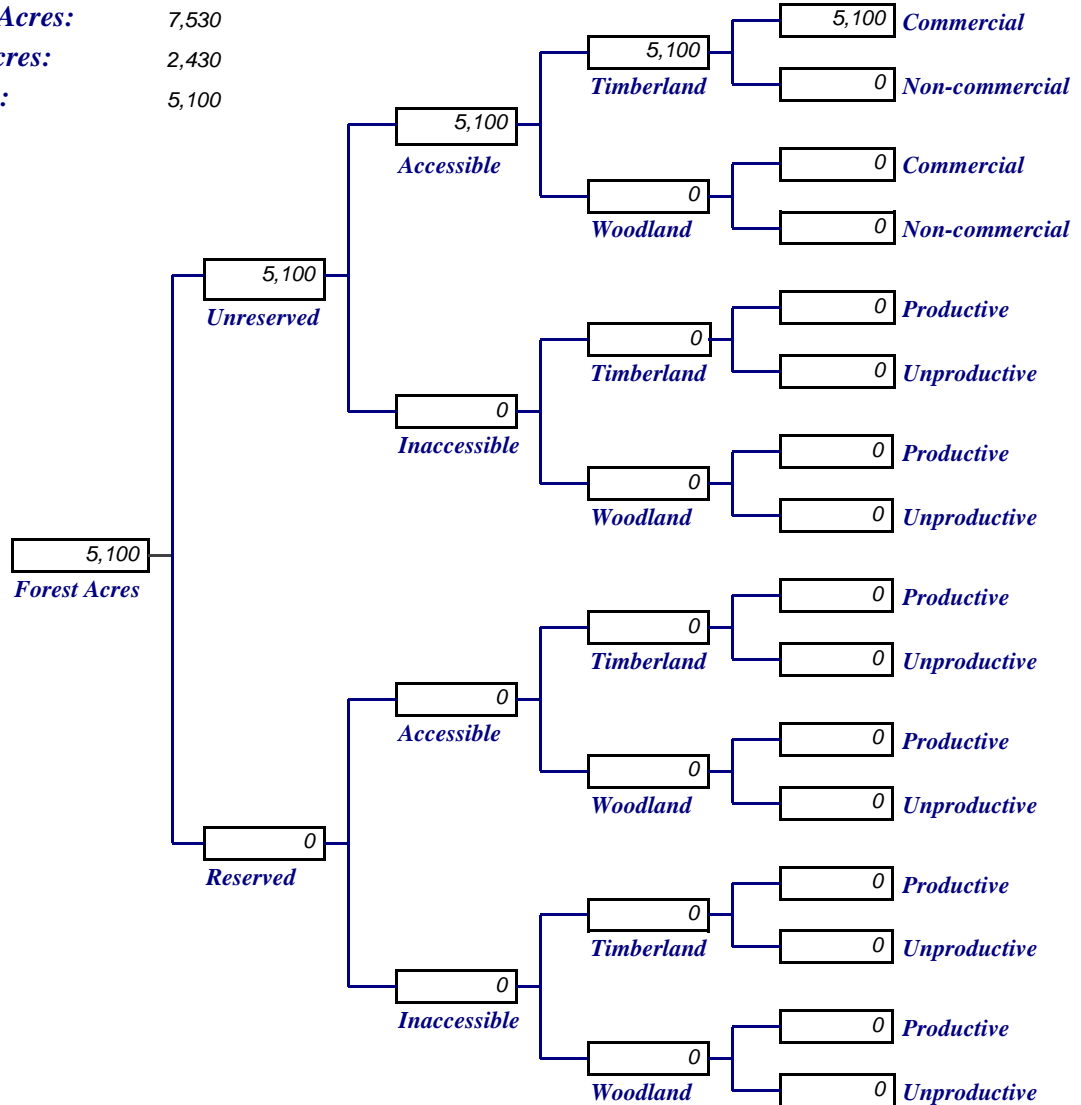
Catalog of Forest Acres Acres by Land Class September 30, 2005

Forest: PASSAMAQUODDY (N.T.)

Region: 0S EASTERN
Agency: 00 EASTERN R.O.
Reservation: X01 PASSAMAQUODDY (NON-TRUST)

Trust Reservation: No
Program Category: 5
Program Type: F = Other
State(s): ME

Reservation Acres: 7,530
Nonforest Acres: 2,430
Forest Acres: 5,100



Year Data Last Revised: 2004

The above information has been derived from the current data contained in the National Indian Forestry Database. NOTE: all trust lands are to be stratified in this manner and in accordance with the definitions in the HANDBOOK ON FOREST MANAGEMENT INVENTORIES AND USE OF DATA IN MANAGEMENT PLANNING, 1983.

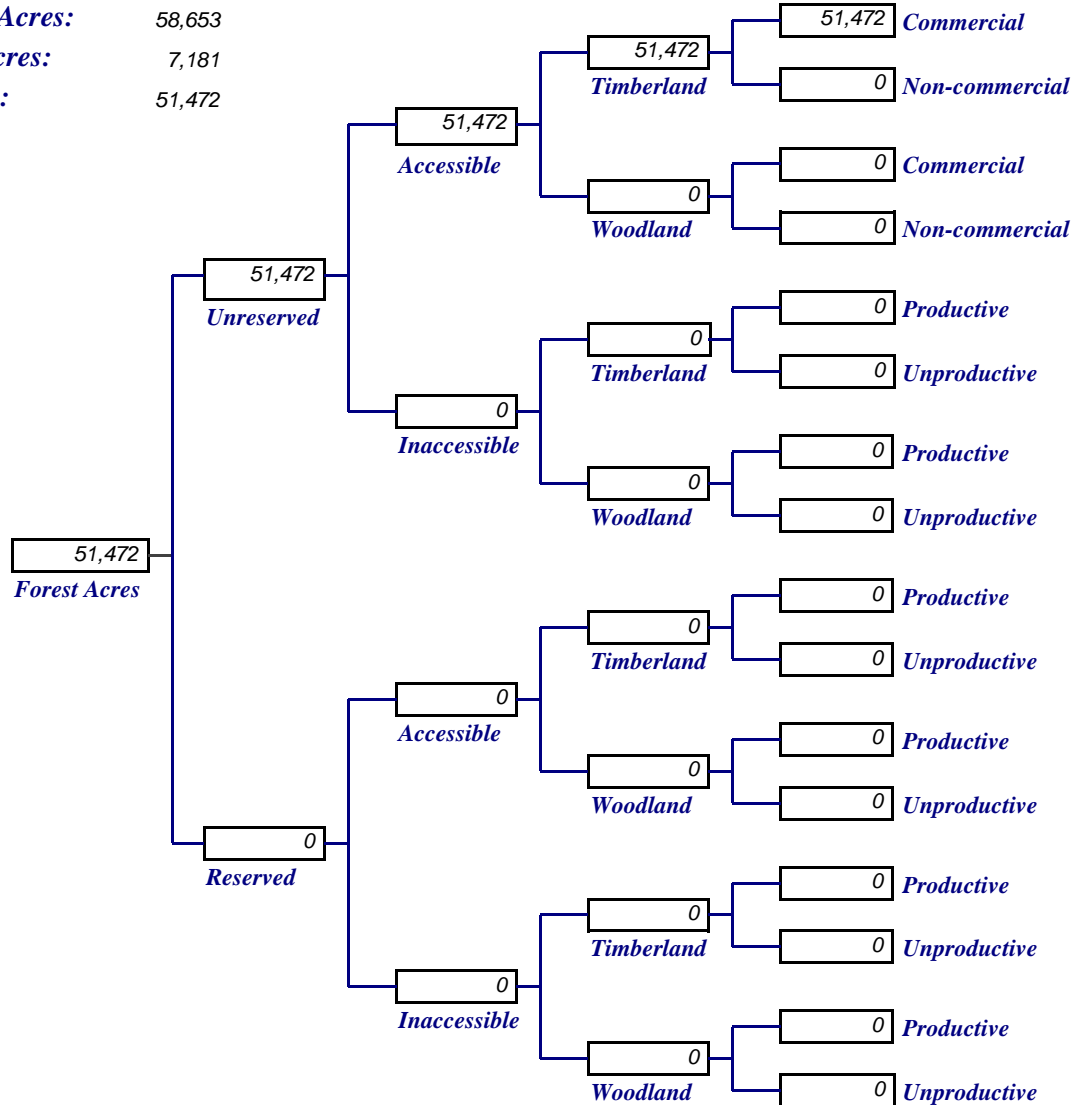
Catalog of Forest Acres Acres by Land Class September 30, 2005

Forest: PENOBSCOT (N.T.)

Region: 0S EASTERN
Agency: 00 EASTERN R.O.
Reservation: X02 PENOBSCOT NATION (NON-TRUST)

Trust Reservation: No
Program Category: 5
Program Type: F = Other
State(s): ME

Reservation Acres: 58,653
Nonforest Acres: 7,181
Forest Acres: 51,472



Year Data Last Revised: 2004

The above information has been derived from the current data contained in the National Indian Forestry Database. NOTE: all trust lands are to be stratified in this manner and in accordance with the definitions in the HANDBOOK ON FOREST MANAGEMENT INVENTORIES AND USE OF DATA IN MANAGEMENT PLANNING, 1983.

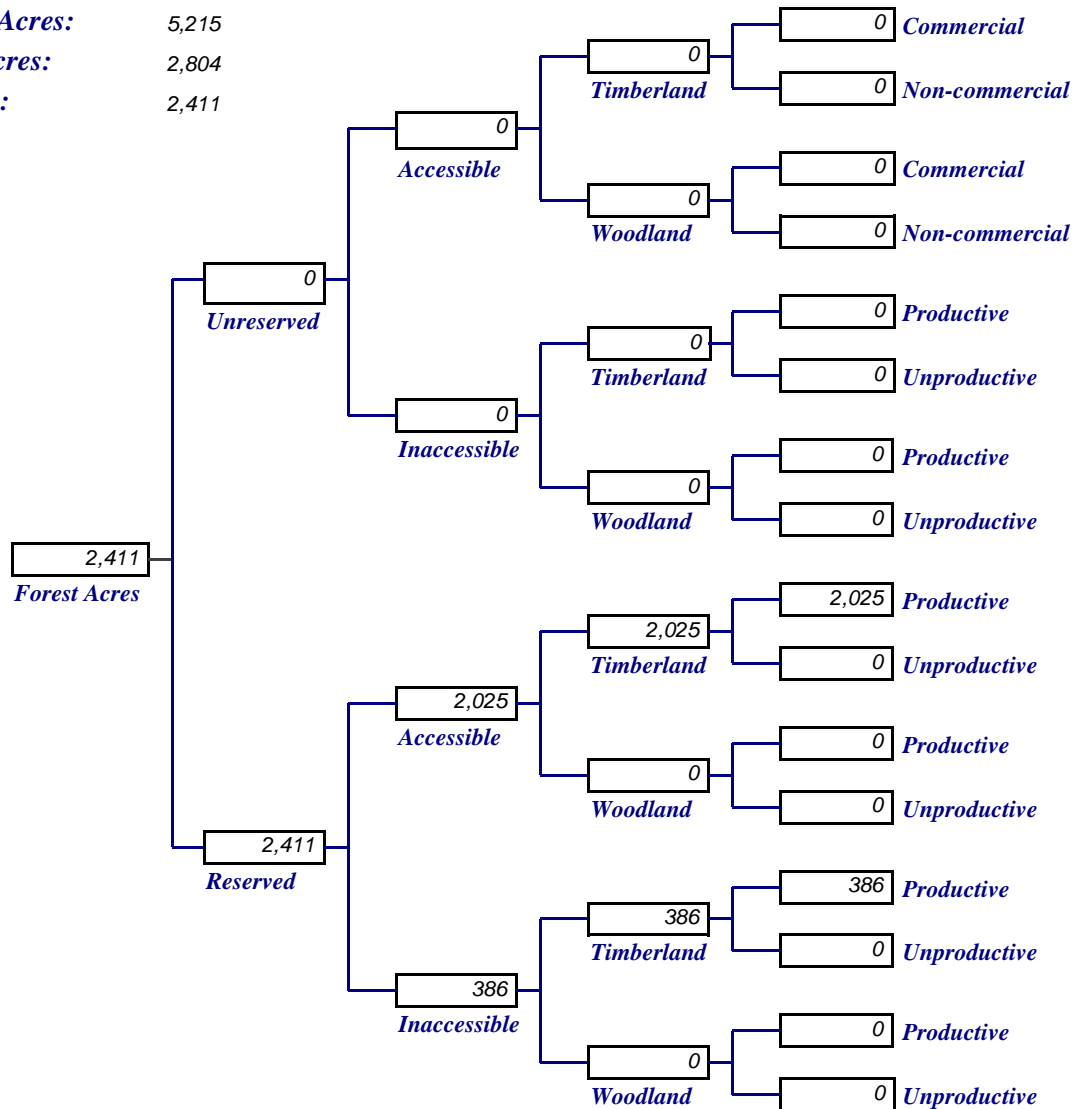
Catalog of Forest Acres Acres by Land Class September 30, 2005

Forest: PEQUOT (N.T.)

Region: 0S EASTERN
Agency: 00 EASTERN R.O.
Reservation: X04 MASHANTUCKET PEQUOT (NON-TRUST)

Trust Reservation: No
Program Category: 5
Program Type: F = Other
State(s): CT

Reservation Acres: 5,215
Nonforest Acres: 2,804
Forest Acres: 2,411



Year Data Last Revised: 2004

The above information has been derived from the current data contained in the National Indian Forestry Database. NOTE: all trust lands are to be stratified in this manner and in accordance with the definitions in the HANDBOOK ON FOREST MANAGEMENT INVENTORIES AND USE OF DATA IN MANAGEMENT PLANNING, 1983.

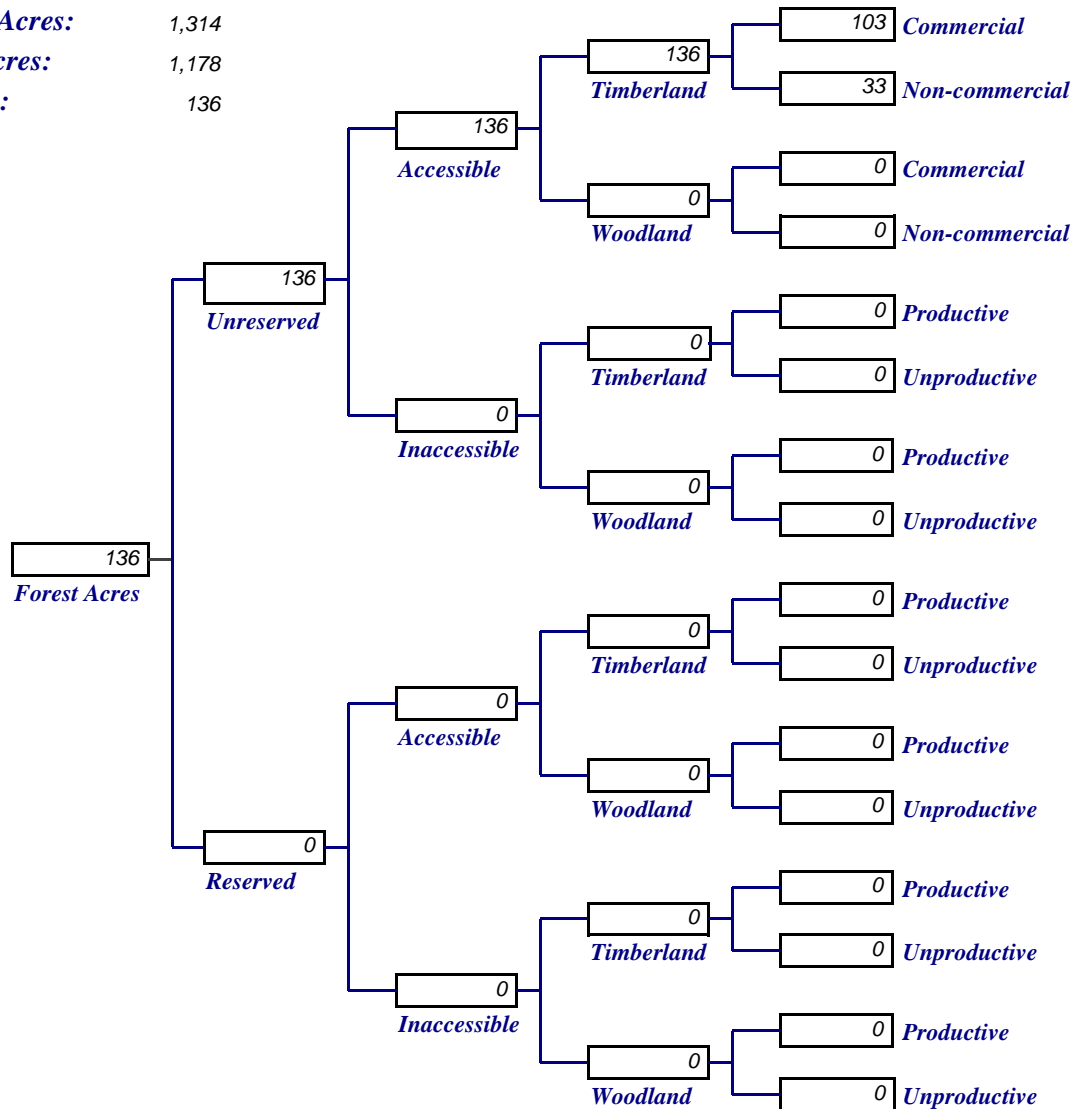
Catalog of Forest Acres Acres by Land Class September 30, 2005

Forest: POARCH CREEK (N.T.)

Region: 0S EASTERN
Agency: 00 EASTERN R.O.
Reservation: X05 POARCH CREEK (NON-TRUST)

Trust Reservation: No
Program Category: 5
Program Type: F = Other
State(s): AL FL

Reservation Acres: 1,314
Nonforest Acres: 1,178
Forest Acres: 136



Year Data Last Revised: 2005

The above information has been derived from the current data contained in the National Indian Forestry Database. NOTE: all trust lands are to be stratified in this manner and in accordance with the definitions in the HANDBOOK ON FOREST MANAGEMENT INVENTORIES AND USE OF DATA IN MANAGEMENT PLANNING, 1983.

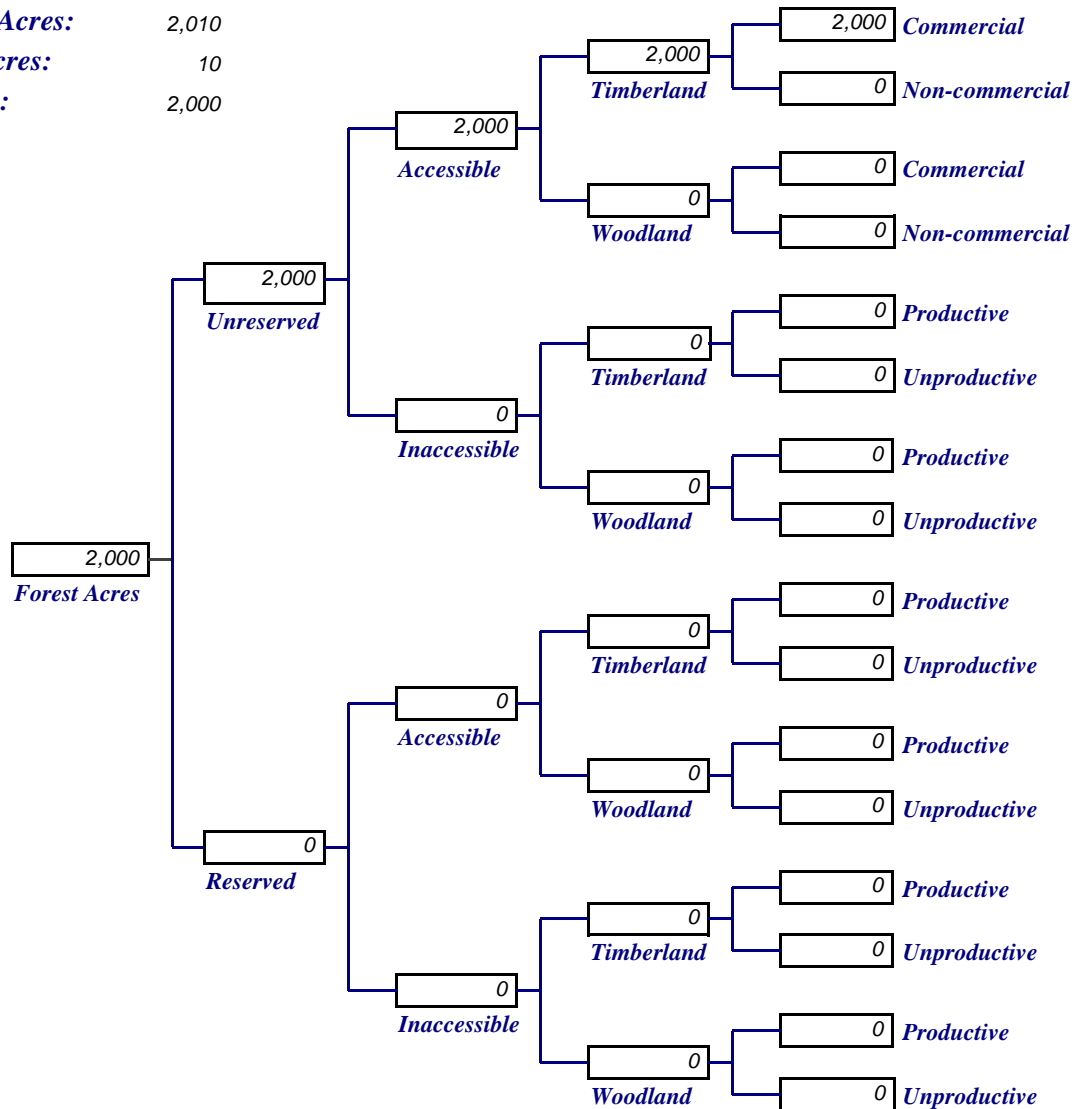
Catalog of Forest Acres Acres by Land Class September 30, 2005

Forest: SEMINOLE (N.T.)

Region: 0S EASTERN
Agency: 53 SEMINOLE
Reservation: X13 SEMINOLE (B.CYP/BRIGT/IMMAK) (N.T.)

Trust Reservation: No
Program Category: 5
Program Type: F = Other
State(s): FL

Reservation Acres: 2,010
Nonforest Acres: 10
Forest Acres: 2,000



Year Data Last Revised: 2000

The above information has been derived from the current data contained in the National Indian Forestry Database. NOTE: all trust lands are to be stratified in this manner and in accordance with the definitions in the HANDBOOK ON FOREST MANAGEMENT INVENTORIES AND USE OF DATA IN MANAGEMENT PLANNING, 1983.

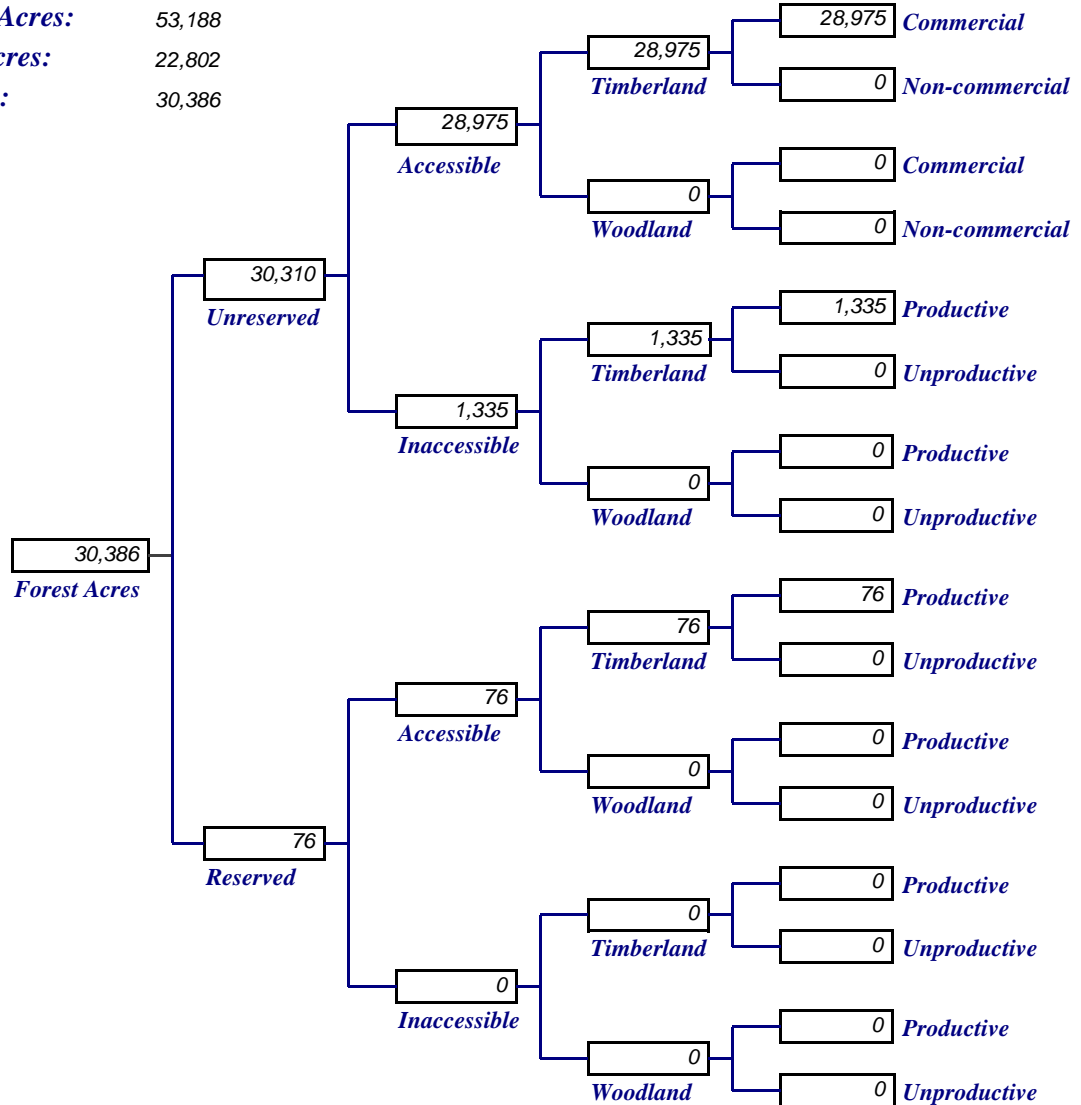
Catalog of Forest Acres Acres by Land Class September 30, 2005

Forest: SENECA (N.T.)

Region: 0S EASTERN
Agency: 51 NEW YORK LIAISON
Reservation: 004 SENECA NATION (ALLE/CATT/OIL SPR)

Trust Reservation: No
Program Category: 5
Program Type: B = P.L. 93-638
State(s): NY

Reservation Acres: 53,188
Nonforest Acres: 22,802
Forest Acres: 30,386



Year Data Last Revised: 2002

The above information has been derived from the current data contained in the National Indian Forestry Database. NOTE: all trust lands are to be stratified in this manner and in accordance with the definitions in the HANDBOOK ON FOREST MANAGEMENT INVENTORIES AND USE OF DATA IN MANAGEMENT PLANNING, 1983.

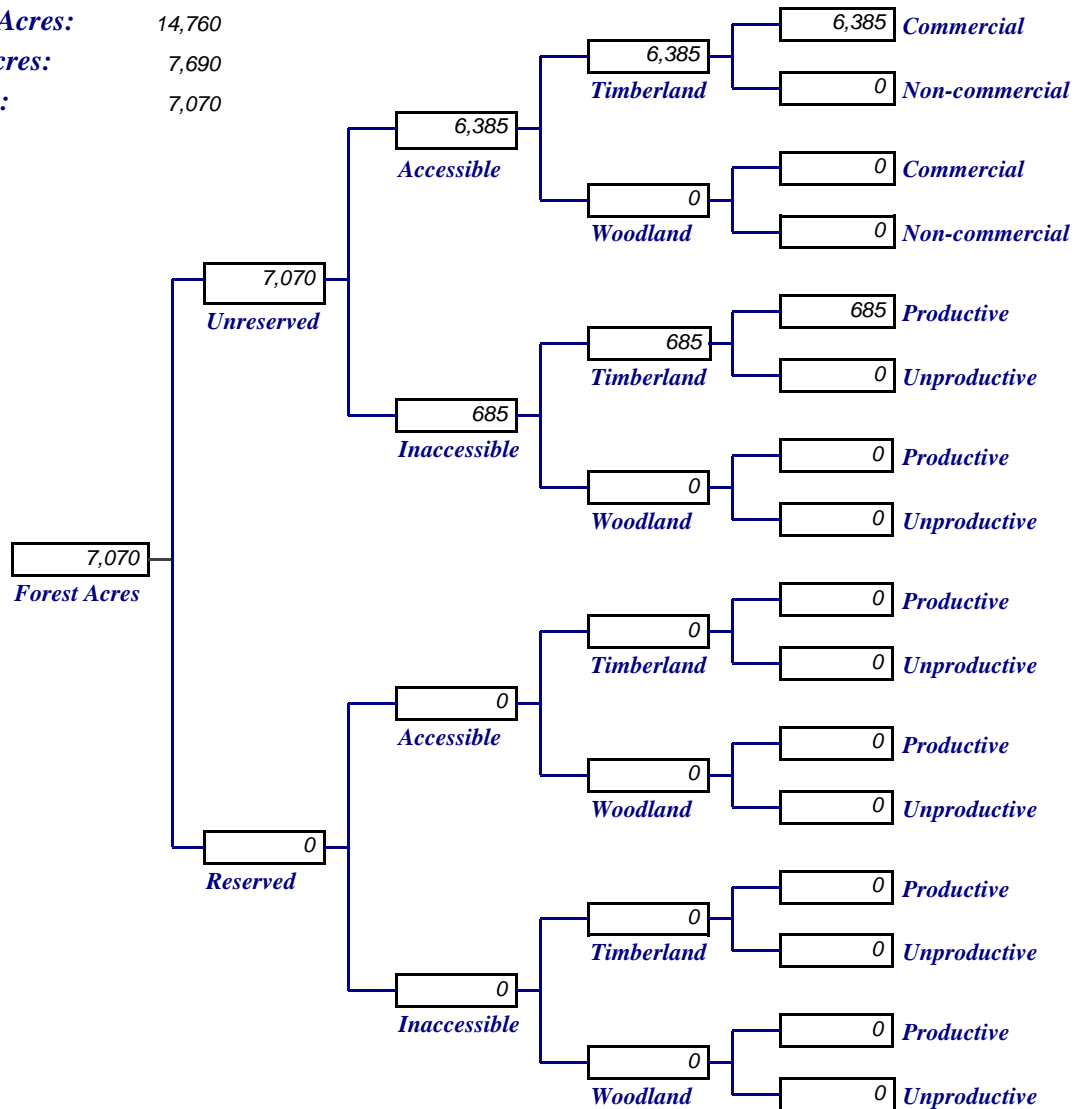
Catalog of Forest Acres Acres by Land Class September 30, 2005

Forest: ST. REGIS (N.T.)

Region: 0S EASTERN
Agency: 51 NEW YORK LIAISON
Reservation: 007 ST. REGIS (MOHAWK)

Trust Reservation: No
Program Category: 5
Program Type: C = Part P.L. 93-638
State(s): NY

Reservation Acres: 14,760
Nonforest Acres: 7,690
Forest Acres: 7,070



Year Data Last Revised: 2004

The above information has been derived from the current data contained in the National Indian Forestry Database. NOTE: all trust lands are to be stratified in this manner and in accordance with the definitions in the HANDBOOK ON FOREST MANAGEMENT INVENTORIES AND USE OF DATA IN MANAGEMENT PLANNING, 1983.

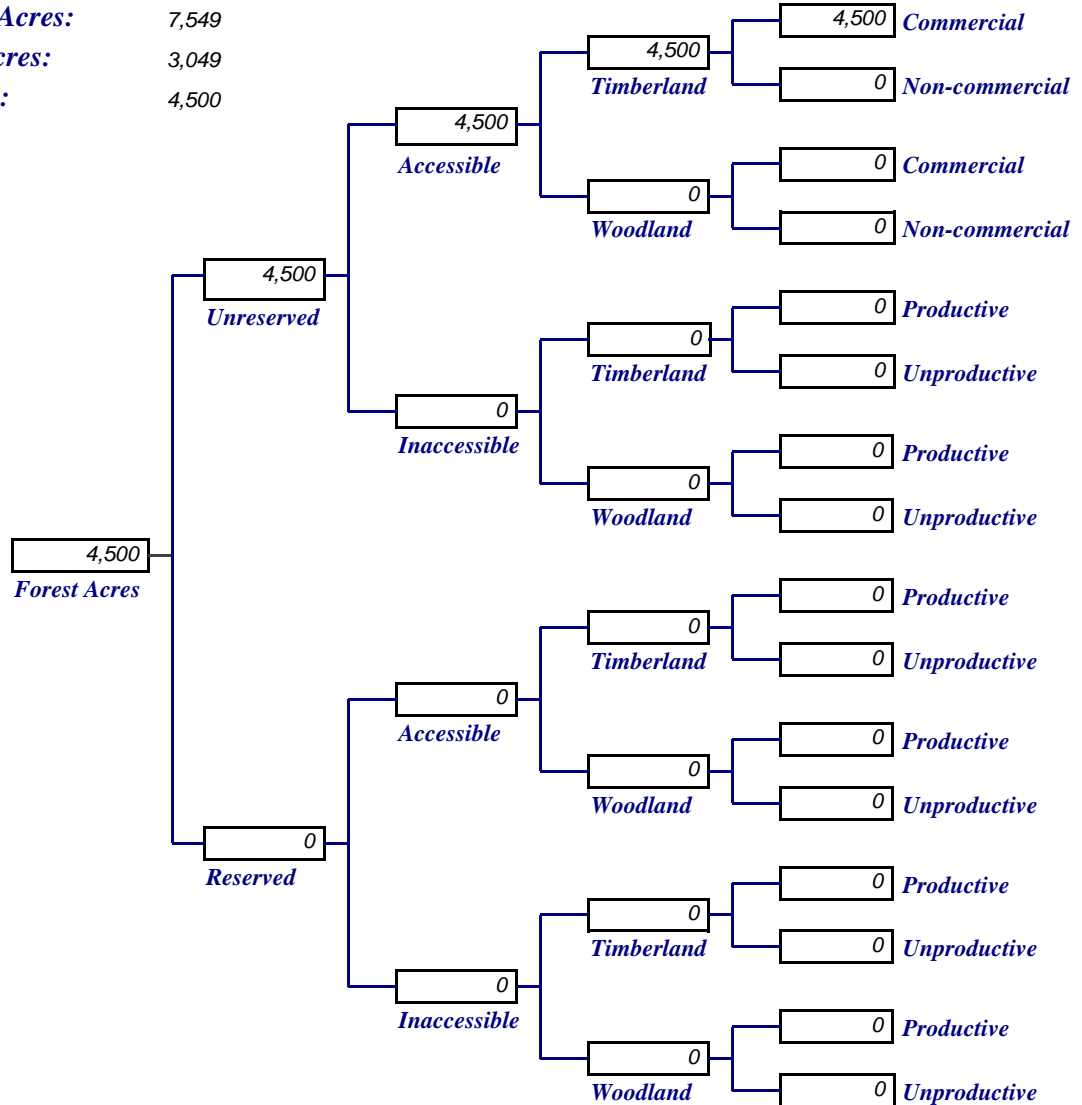
Catalog of Forest Acres Acres by Land Class September 30, 2005

Forest: TONAWANDA (N.T.)

Region: 0S EASTERN
Agency: 51 NEW YORK LIAISON
Reservation: 008 TONAWANDA

Trust Reservation: No
Program Category: 5
Program Type: F = Other
State(s): NY

Reservation Acres: 7,549
Nonforest Acres: 3,049
Forest Acres: 4,500



Year Data Last Revised: 2000

The above information has been derived from the current data contained in the National Indian Forestry Database. NOTE: all trust lands are to be stratified in this manner and in accordance with the definitions in the HANDBOOK ON FOREST MANAGEMENT INVENTORIES AND USE OF DATA IN MANAGEMENT PLANNING, 1983.

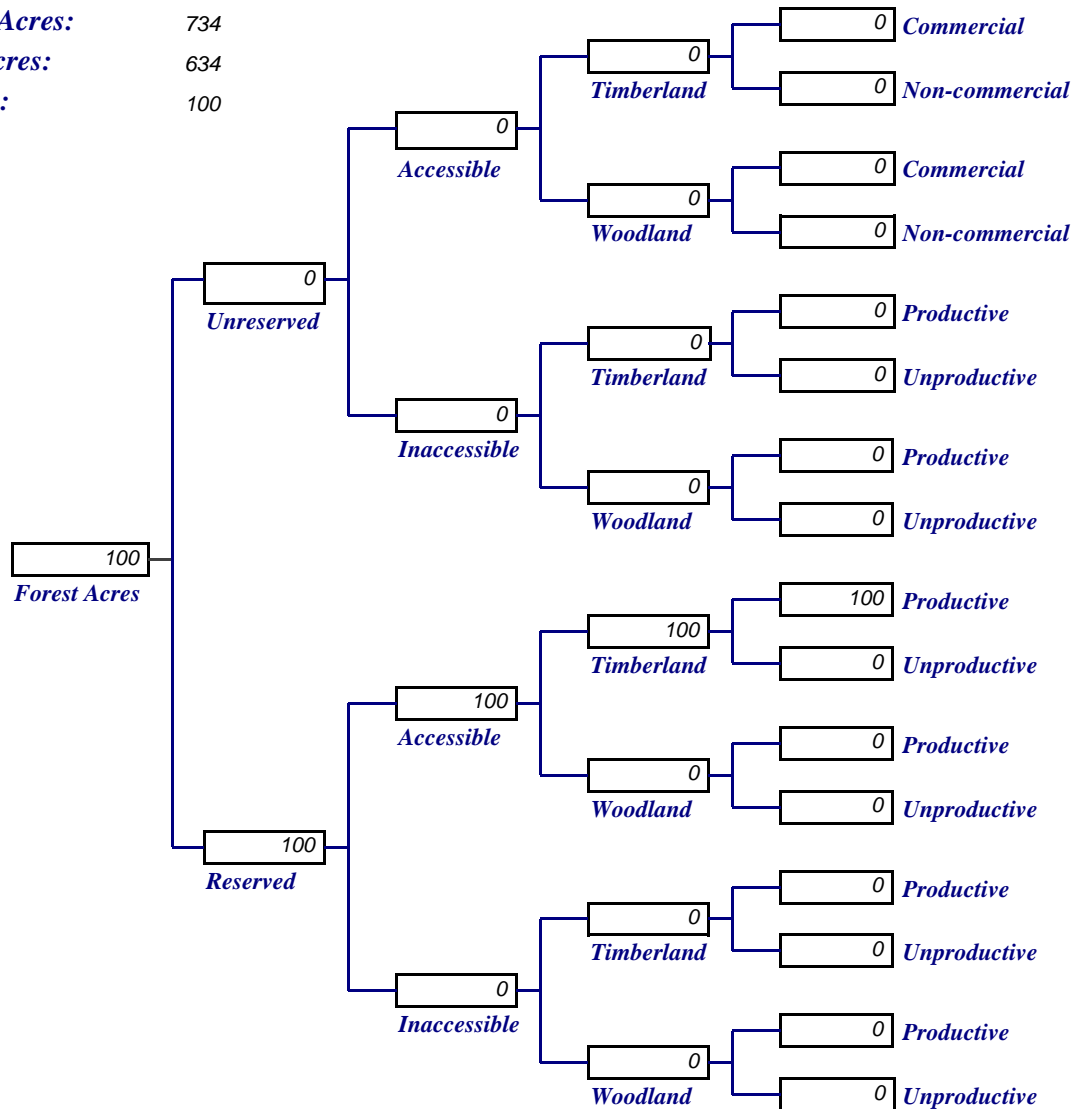
Catalog of Forest Acres Acres by Land Class September 30, 2005

Forest: TUNICA-BILOXI (N.T.)

Region: 0S EASTERN
Agency: 00 EASTERN R.O.
Reservation: X36 TUNICA-BILOXI (NON-TRUST)

Trust Reservation: No
Program Category: 5
Program Type: F = Other
State(s): LA

Reservation Acres: 734
Nonforest Acres: 634
Forest Acres: 100



Year Data Last Revised: 2004

The above information has been derived from the current data contained in the National Indian Forestry Database. NOTE: all trust lands are to be stratified in this manner and in accordance with the definitions in the HANDBOOK ON FOREST MANAGEMENT INVENTORIES AND USE OF DATA IN MANAGEMENT PLANNING, 1983.

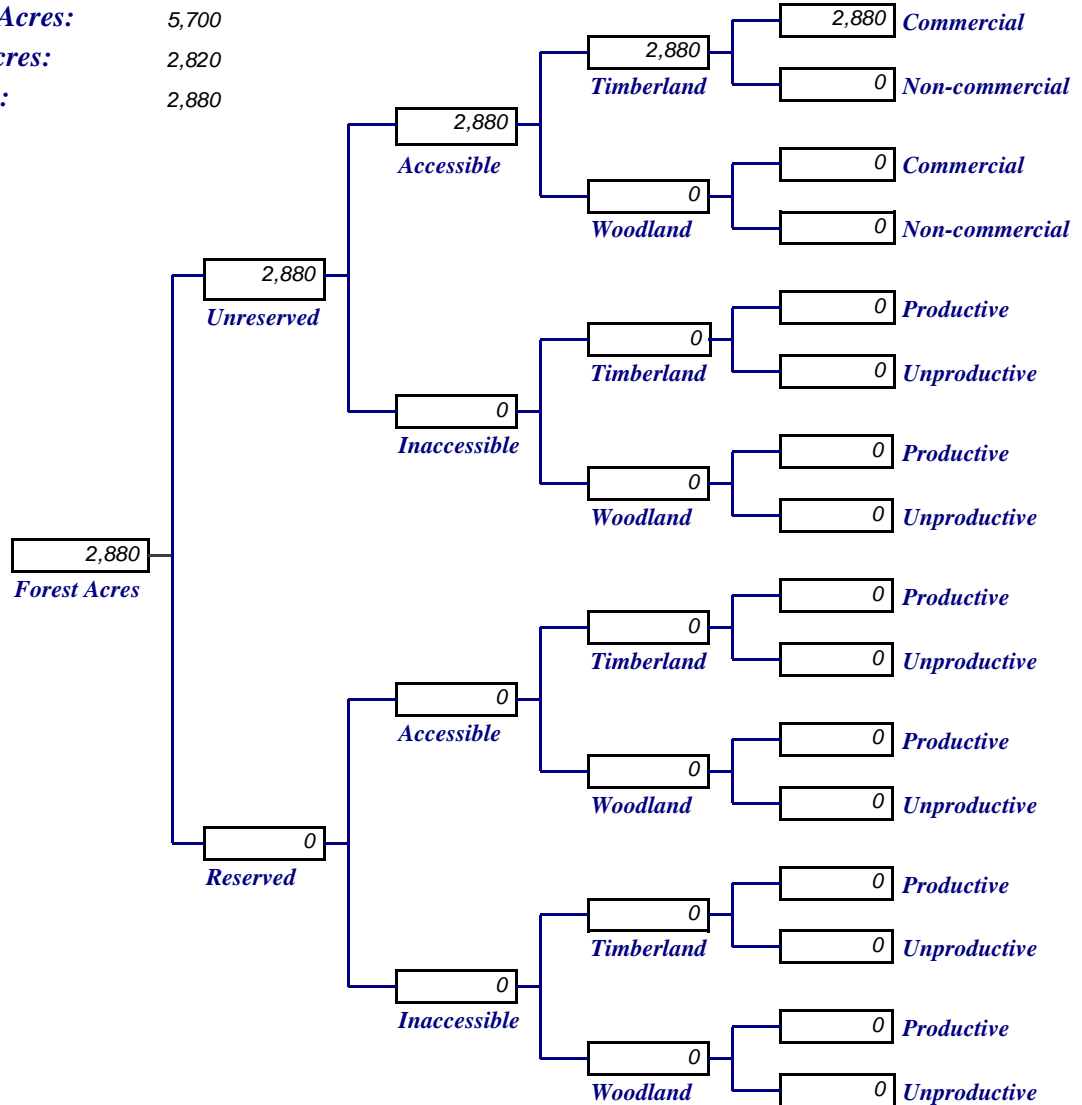
Catalog of Forest Acres Acres by Land Class September 30, 2005

Forest: TUSCARORA (N.T.)

Region: 0S EASTERN
Agency: 51 NEW YORK LIAISON
Reservation: 009 TUSCARORA (N.T.)

Trust Reservation: No
Program Category: 5
Program Type: F = Other
State(s): NY

Reservation Acres: 5,700
Nonforest Acres: 2,820
Forest Acres: 2,880



Year Data Last Revised: 2004

The above information has been derived from the current data contained in the National Indian Forestry Database. NOTE: all trust lands are to be stratified in this manner and in accordance with the definitions in the HANDBOOK ON FOREST MANAGEMENT INVENTORIES AND USE OF DATA IN MANAGEMENT PLANNING, 1983.

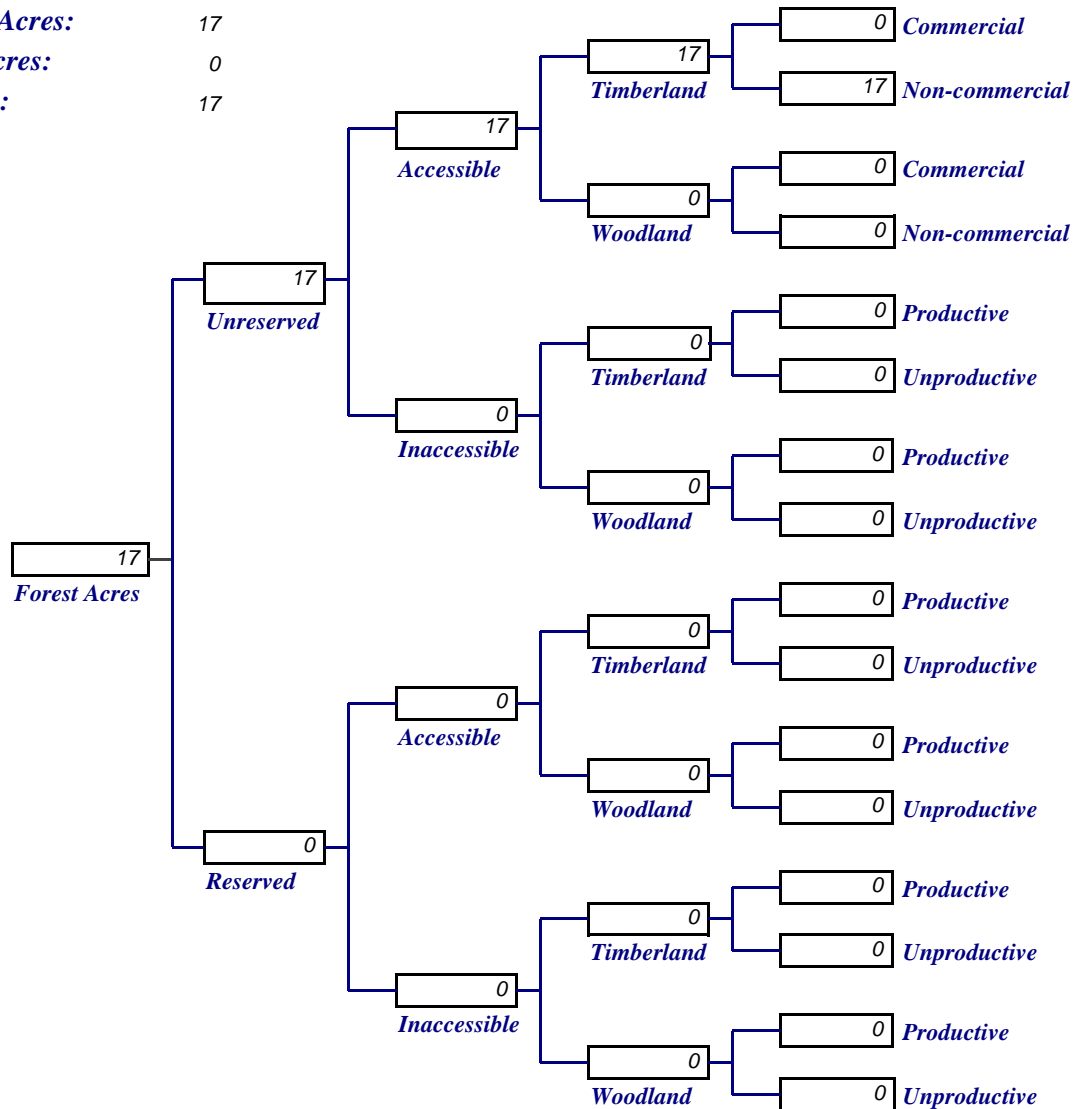
Catalog of Forest Acres Acres by Land Class September 30, 2005

Forest: WAMPANOAG (N.T.)

Region: 0S EASTERN
Agency: 00 EASTERN R.O.
Reservation: X12 WAMPANOAG OF GAY HEAD (NON-TRUST)

Trust Reservation: No
Program Category: 5
Program Type: F = Other
State(s): MA

Reservation Acres: 17
Nonforest Acres: 0
Forest Acres: 17



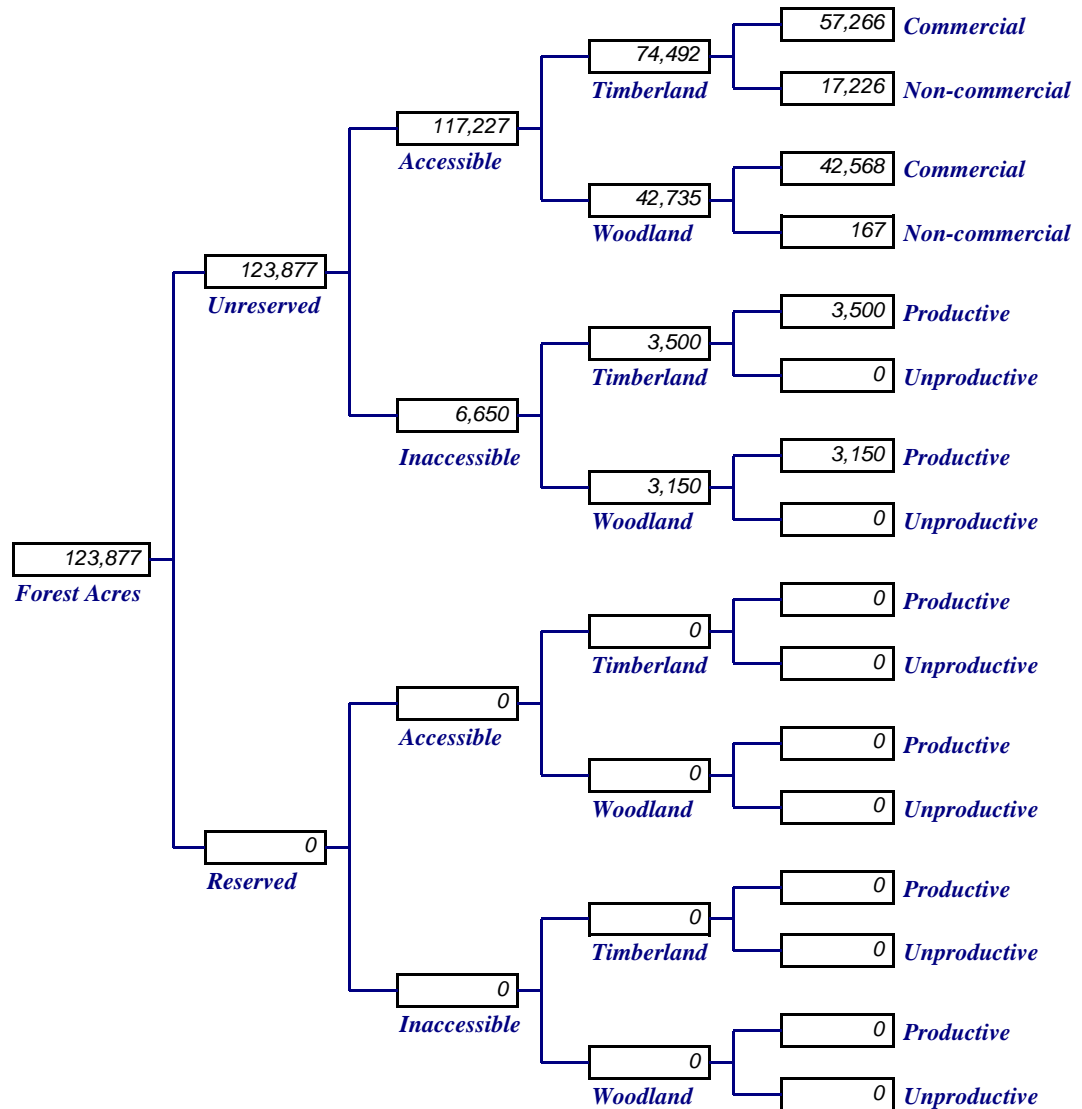
Year Data Last Revised: 2004

The above information has been derived from the current data contained in the National Indian Forestry Database. NOTE: all trust lands are to be stratified in this manner and in accordance with the definitions in the HANDBOOK ON FOREST MANAGEMENT INVENTORIES AND USE OF DATA IN MANAGEMENT PLANNING, 1983.

Catalog of Forest Acres
Acres by Land Class
September 30, 2005

Summary for All Forested Reservations
EASTERN OKLAHOMA Region

Reservation Acres: 626,402
Nonforest Acres: 502,525
Forest Acres: 123,877



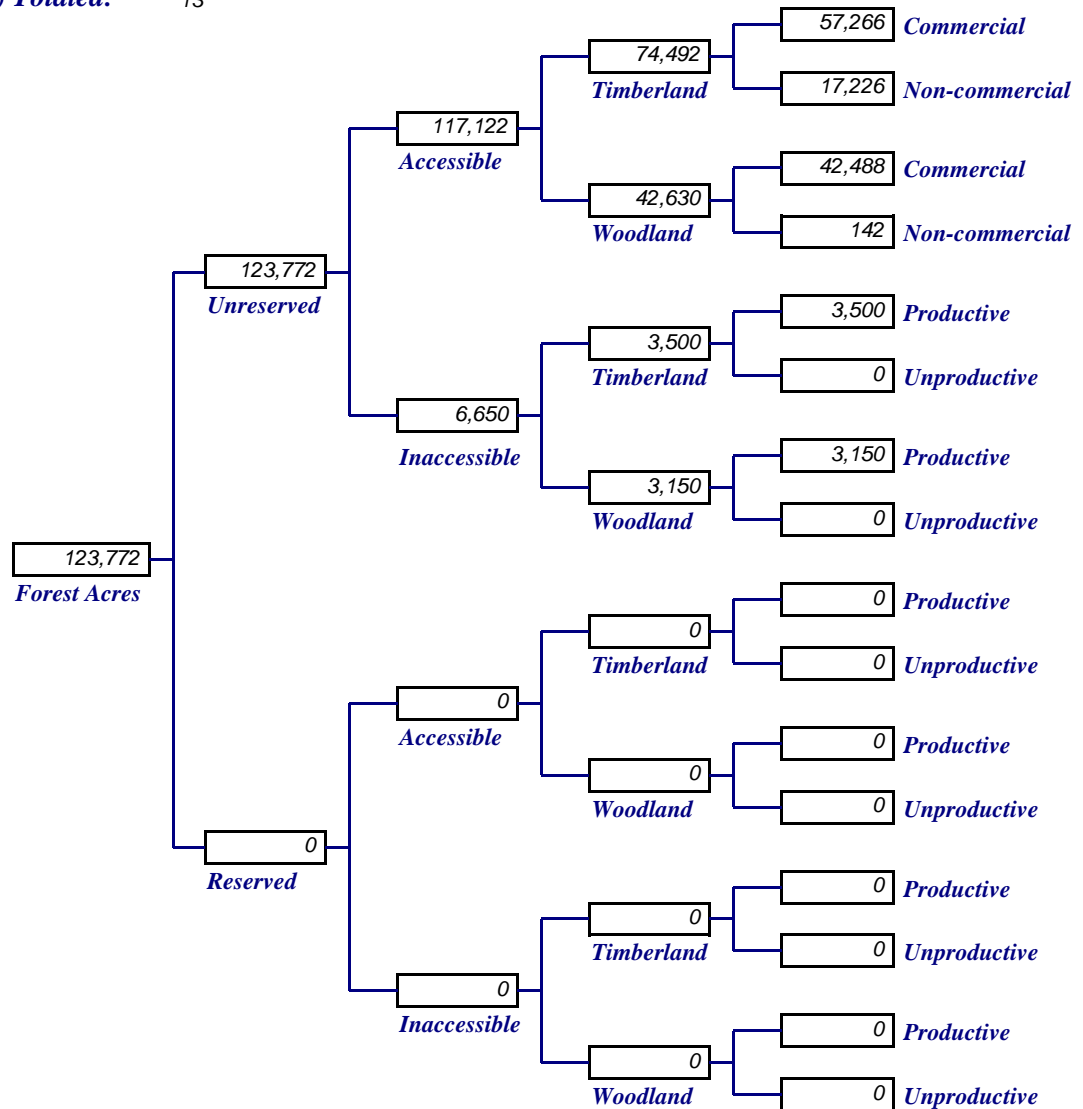
Note: This page contains BOTH Trust and Non-Trust Reservation Acreage

The above information has been derived from the current data contained in the National Indian Forestry Database. NOTE: all trust lands are to be stratified in this manner and in accordance with the definitions in the HANDBOOK ON FOREST MANAGEMENT INVENTORIES AND USE OF DATA IN MANAGEMENT PLANNING, 1983.

Catalog of Forest Acres
Acres by Land Class
September 30, 2005

Summary for Trust Forested Reservations
EASTERN OKLAHOMA Region

Reservation Acres: 626,285
Nonforest Acres: 502,513
Forest Acres: 123,772
Reservation(s) Totalled: 13



The above information has been derived from the current data contained in the National Indian Forestry Database. NOTE: all trust lands are to be stratified in this manner and in accordance with the definitions in the HANDBOOK ON FOREST MANAGEMENT INVENTORIES AND USE OF DATA IN MANAGEMENT PLANNING, 1983.

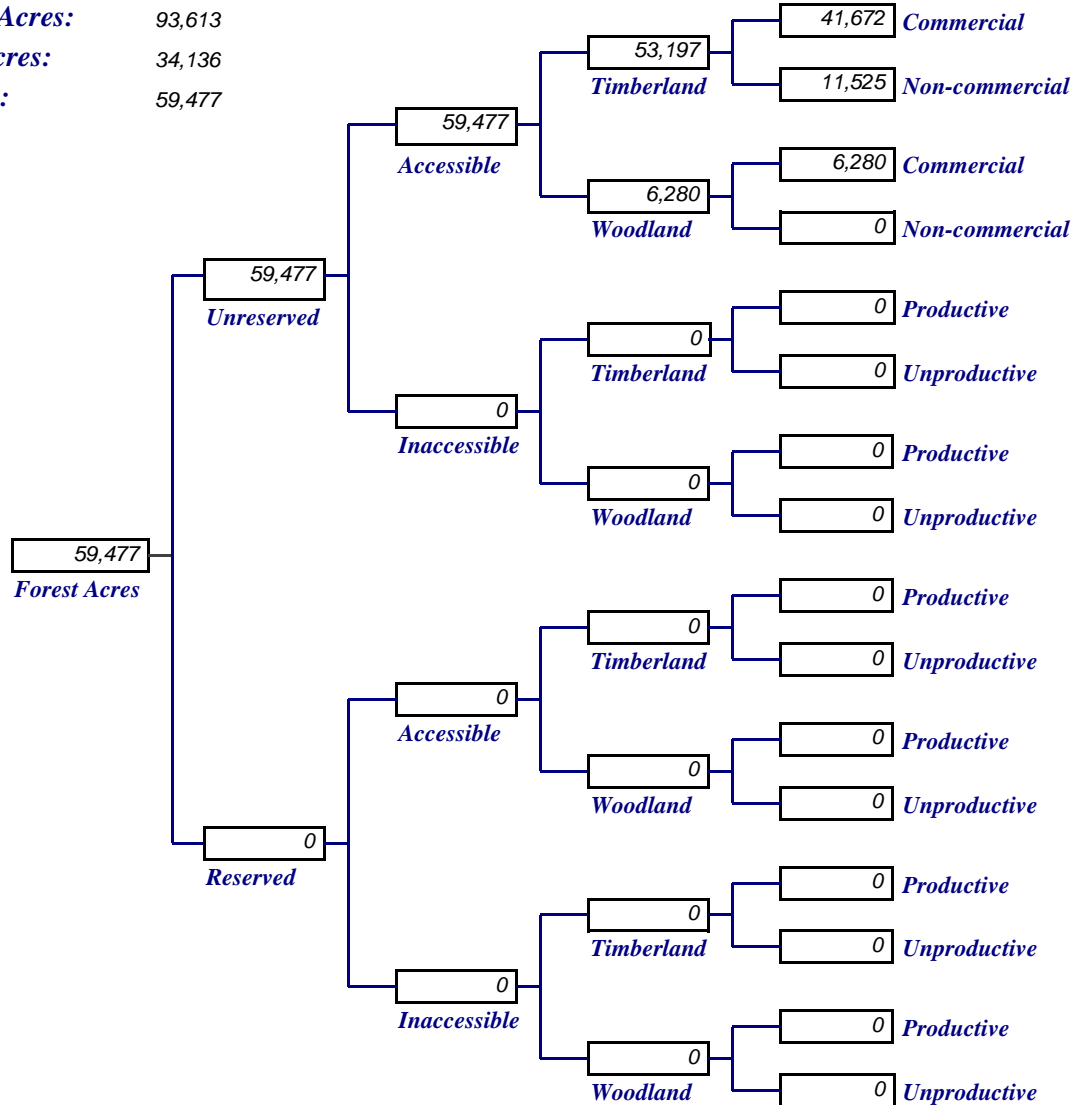
Catalog of Forest Acres Acres by Land Class September 30, 2005

Forest: *CHEROKEE*

Region: 0G EASTERN OKLAHOMA
Agency: 08 CHEROKEE NATION
Reservation: 905 CHEROKEE (OKLA.)

Trust Reservation: Yes
Program Category: 2
Program Type: D = All Compact
State(s): OK

Reservation Acres: 93,613
Nonforest Acres: 34,136
Forest Acres: 59,477



Year Data Last Revised: 2005

The above information has been derived from the current data contained in the National Indian Forestry Database. NOTE: all trust lands are to be stratified in this manner and in accordance with the definitions in the HANDBOOK ON FOREST MANAGEMENT INVENTORIES AND USE OF DATA IN MANAGEMENT PLANNING, 1983.

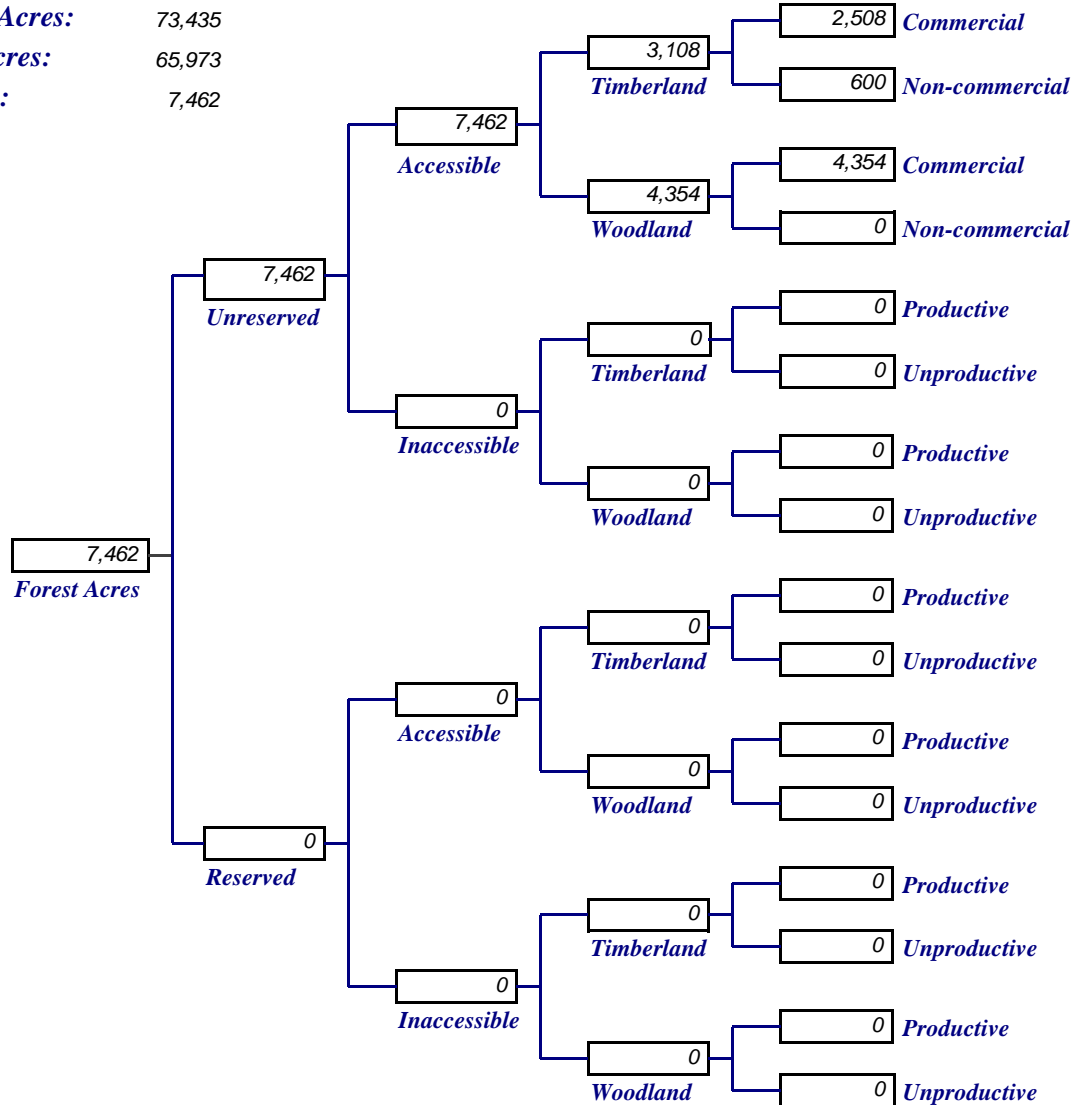
Catalog of Forest Acres Acres by Land Class September 30, 2005

Forest: CHICKASAW

Region: 0G EASTERN OKLAHOMA
Agency: 03 CHICKASAW
Reservation: 906 CHICKASAW

Trust Reservation: Yes
Program Category: 4
Program Type: C = Part P.L. 93-638
State(s): OK

Reservation Acres: 73,435
Nonforest Acres: 65,973
Forest Acres: 7,462



Year Data Last Revised: 2005

The above information has been derived from the current data contained in the National Indian Forestry Database. NOTE: all trust lands are to be stratified in this manner and in accordance with the definitions in the HANDBOOK ON FOREST MANAGEMENT INVENTORIES AND USE OF DATA IN MANAGEMENT PLANNING, 1983.

Catalog of Forest Acres Acres by Land Class

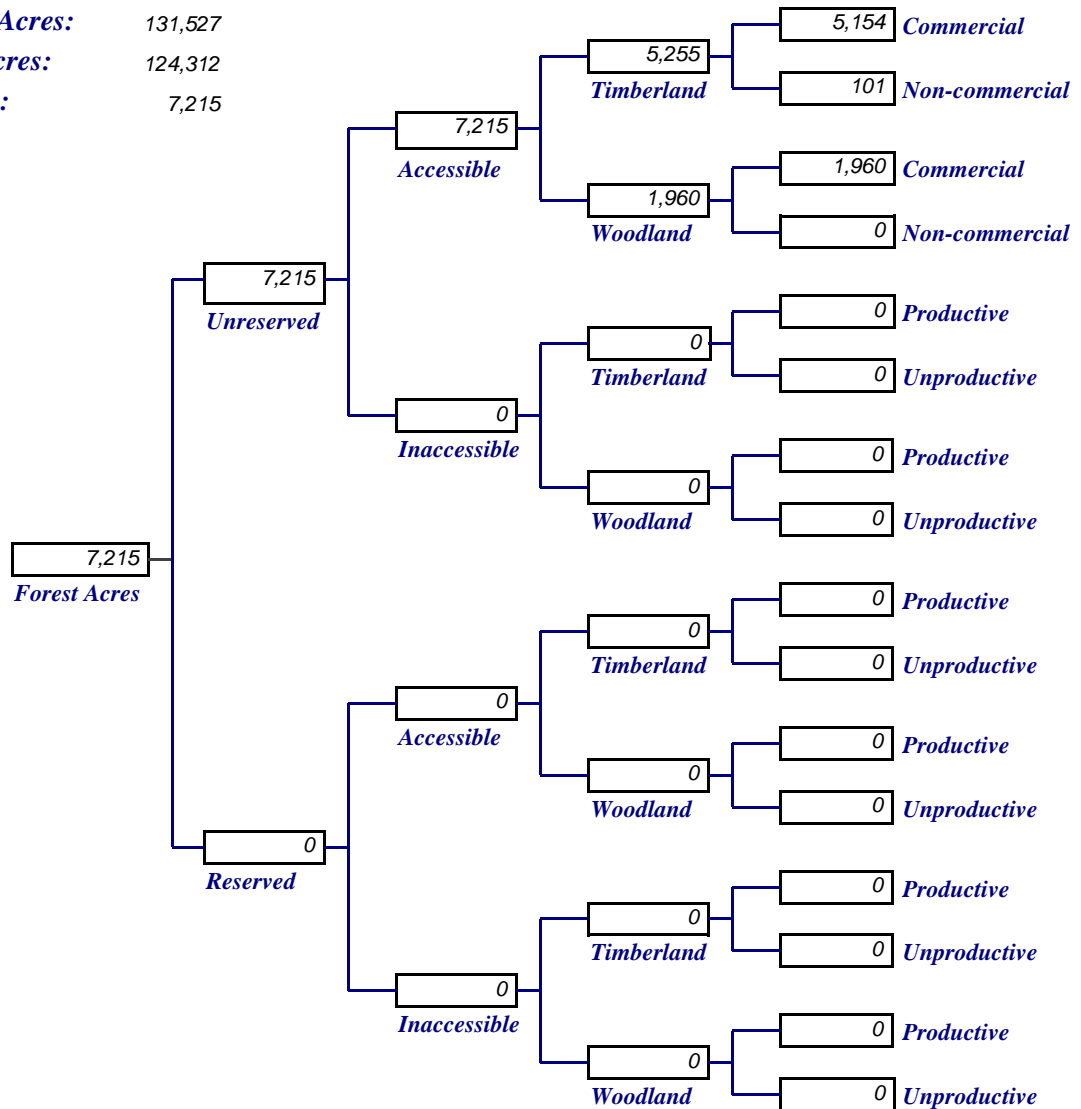
September 30, 2005

Forest: CHOCTAW

Region: 0G EASTERN OKLAHOMA
Agency: 09 TALIHINA
Reservation: 907 CHOCTAW (OKLA.)

Trust Reservation: Yes
Program Category: 2
Program Type: B = P.L. 93-638
State(s): OK

Reservation Acres: 131,527
Nonforest Acres: 124,312
Forest Acres: 7,215



Year Data Last Revised: 2000

The above information has been derived from the current data contained in the National Indian Forestry Database. NOTE: all trust lands are to be stratified in this manner and in accordance with the definitions in the HANDBOOK ON FOREST MANAGEMENT INVENTORIES AND USE OF DATA IN MANAGEMENT PLANNING, 1983.

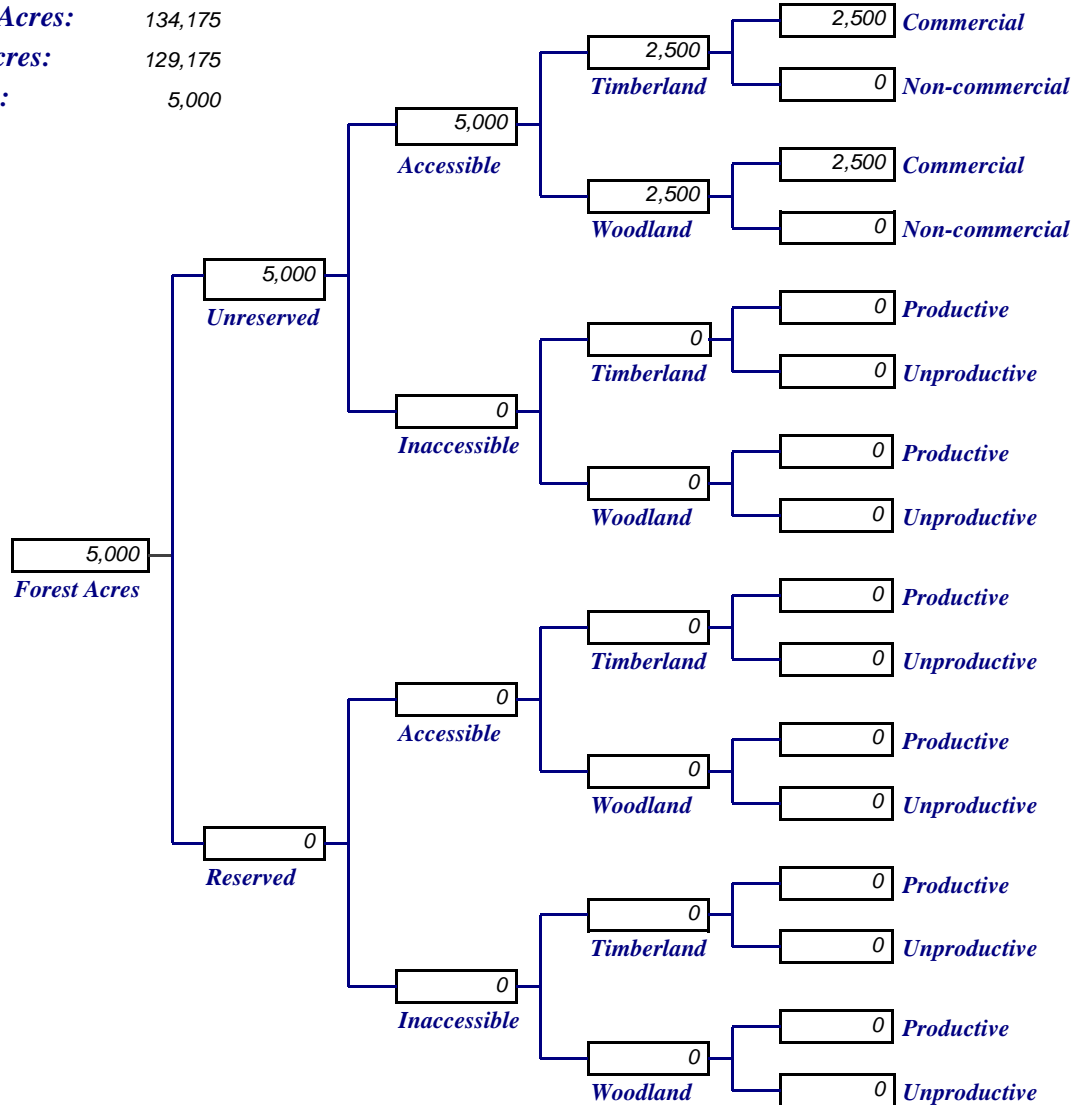
Catalog of Forest Acres Acres by Land Class September 30, 2005

Forest: CREEK (OK)

Region: 0G EASTERN OKLAHOMA
Agency: 07 OKMULGEE
Reservation: 908 CREEK (OK)

Trust Reservation: Yes
Program Category: 4
Program Type: A = All BIA Staff
State(s): OK

Reservation Acres: 134,175
Nonforest Acres: 129,175
Forest Acres: 5,000



Year Data Last Revised: 2000

The above information has been derived from the current data contained in the National Indian Forestry Database. NOTE: all trust lands are to be stratified in this manner and in accordance with the definitions in the HANDBOOK ON FOREST MANAGEMENT INVENTORIES AND USE OF DATA IN MANAGEMENT PLANNING, 1983.

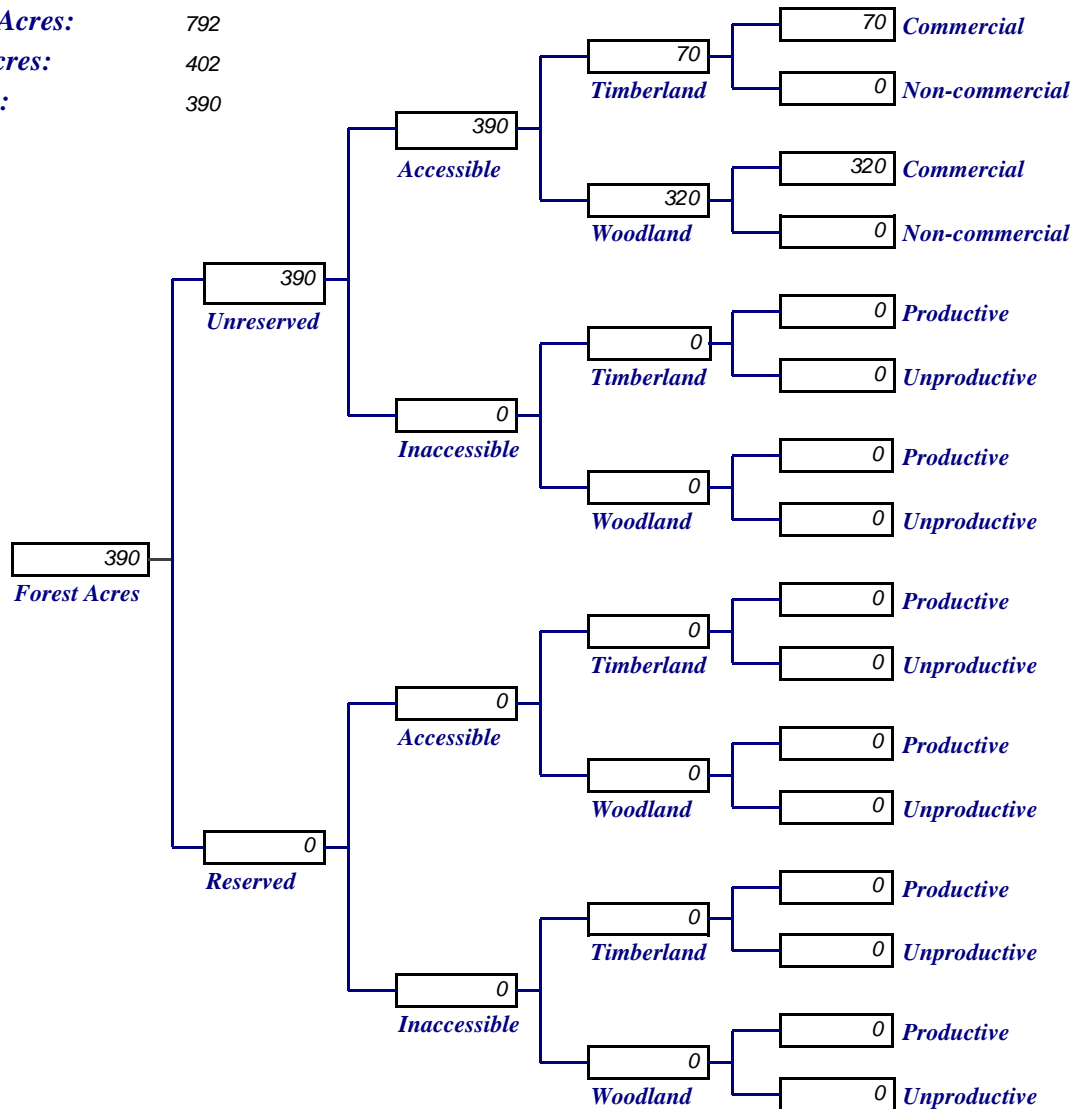
Catalog of Forest Acres Acres by Land Class September 30, 2005

Forest: EASTERN SHAWNEE

Region: 0G EASTERN OKLAHOMA
Agency: 04 MIAMI
Reservation: 921 EASTERN SHAWNEE (OKLA.)

Trust Reservation: Yes
Program Category: 4
Program Type: A = All BIA Staff
State(s): OK

Reservation Acres: 792
Nonforest Acres: 402
Forest Acres: 390



Year Data Last Revised: 2000

The above information has been derived from the current data contained in the National Indian Forestry Database. NOTE: all trust lands are to be stratified in this manner and in accordance with the definitions in the HANDBOOK ON FOREST MANAGEMENT INVENTORIES AND USE OF DATA IN MANAGEMENT PLANNING, 1983.

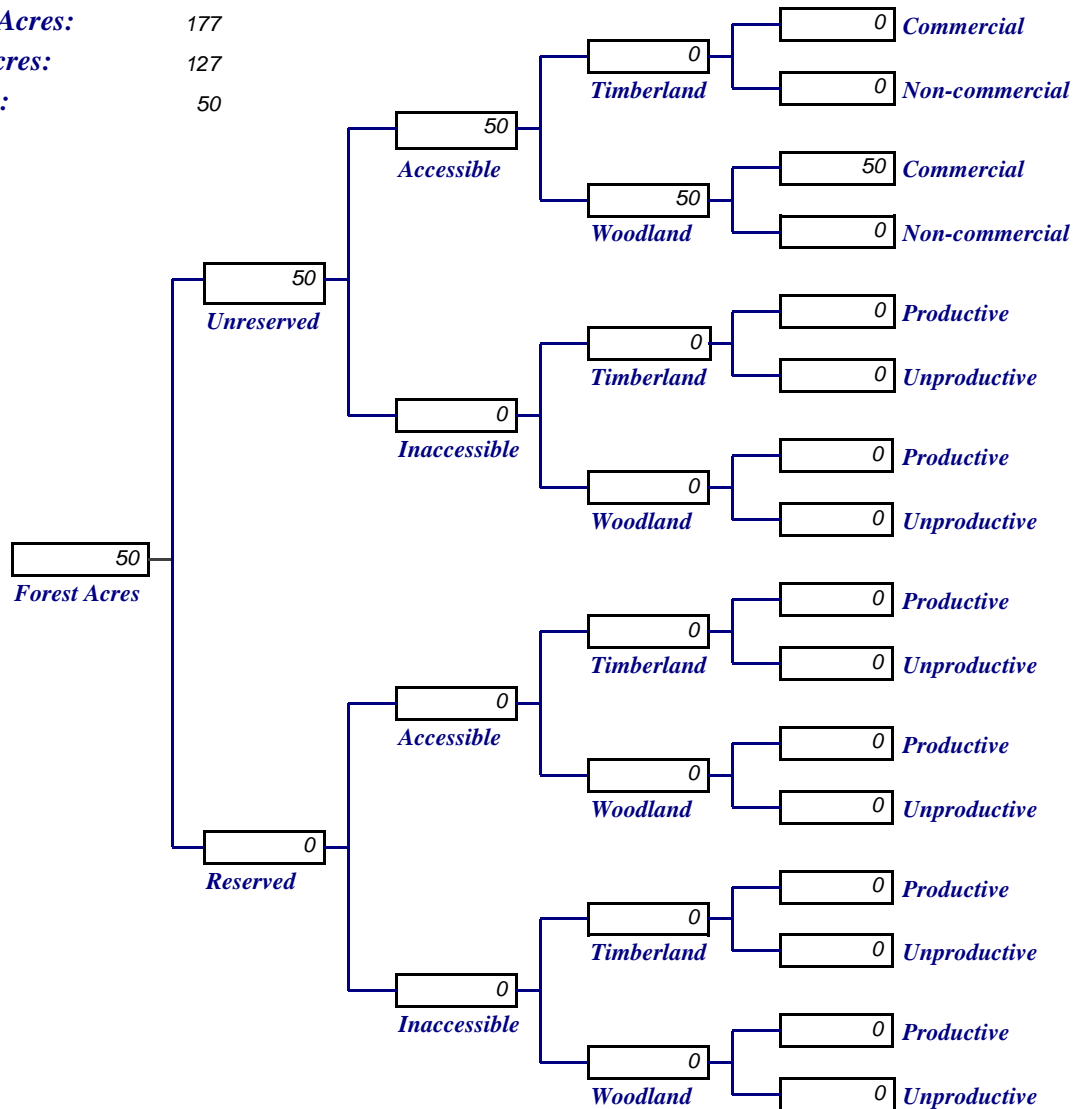
Catalog of Forest Acres Acres by Land Class September 30, 2005

Forest: MIAMI

Region: 0G EASTERN OKLAHOMA
Agency: 04 MIAMI
Reservation: 925 MIAMI (OKLA.)

Trust Reservation: Yes
Program Category: 4
Program Type: A = All BIA Staff
State(s): OK

Reservation Acres: 177
Nonforest Acres: 127
Forest Acres: 50



Year Data Last Revised: 2005

The above information has been derived from the current data contained in the National Indian Forestry Database. NOTE: all trust lands are to be stratified in this manner and in accordance with the definitions in the HANDBOOK ON FOREST MANAGEMENT INVENTORIES AND USE OF DATA IN MANAGEMENT PLANNING, 1983.

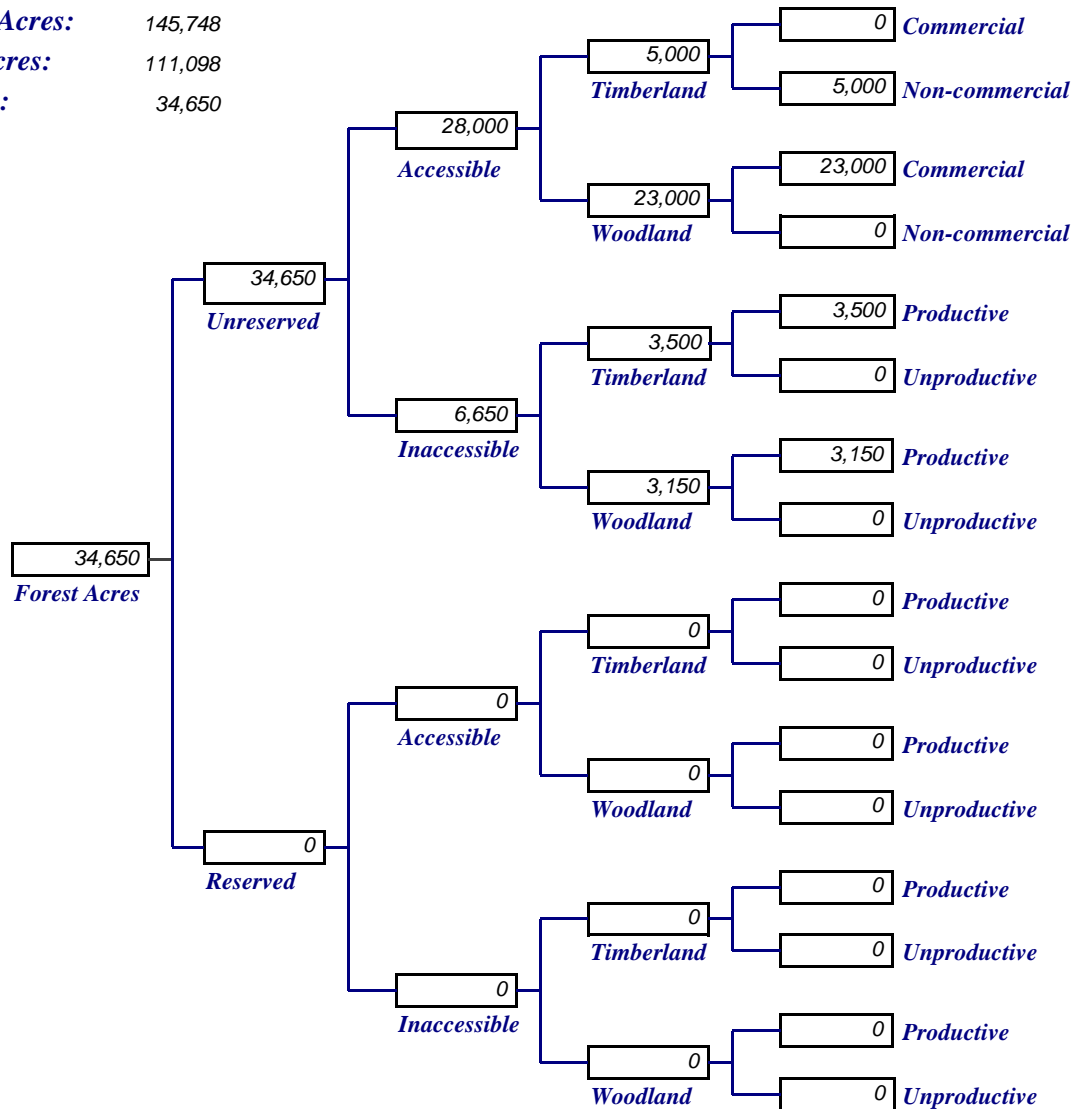
Catalog of Forest Acres Acres by Land Class September 30, 2005

Forest: OSAGE

Region: 0G EASTERN OKLAHOMA
Agency: 06 OSAGE
Reservation: 930 OSAGE (AZ,AK,MO,MT,NM,OK,& OTHER)

Trust Reservation: Yes
Program Category: 4
Program Type: A = All BIA Staff
State(s): OK MO AK

Reservation Acres: 145,748
Nonforest Acres: 111,098
Forest Acres: 34,650



Year Data Last Revised: 2005

The above information has been derived from the current data contained in the National Indian Forestry Database. NOTE: all trust lands are to be stratified in this manner and in accordance with the definitions in the HANDBOOK ON FOREST MANAGEMENT INVENTORIES AND USE OF DATA IN MANAGEMENT PLANNING, 1983.

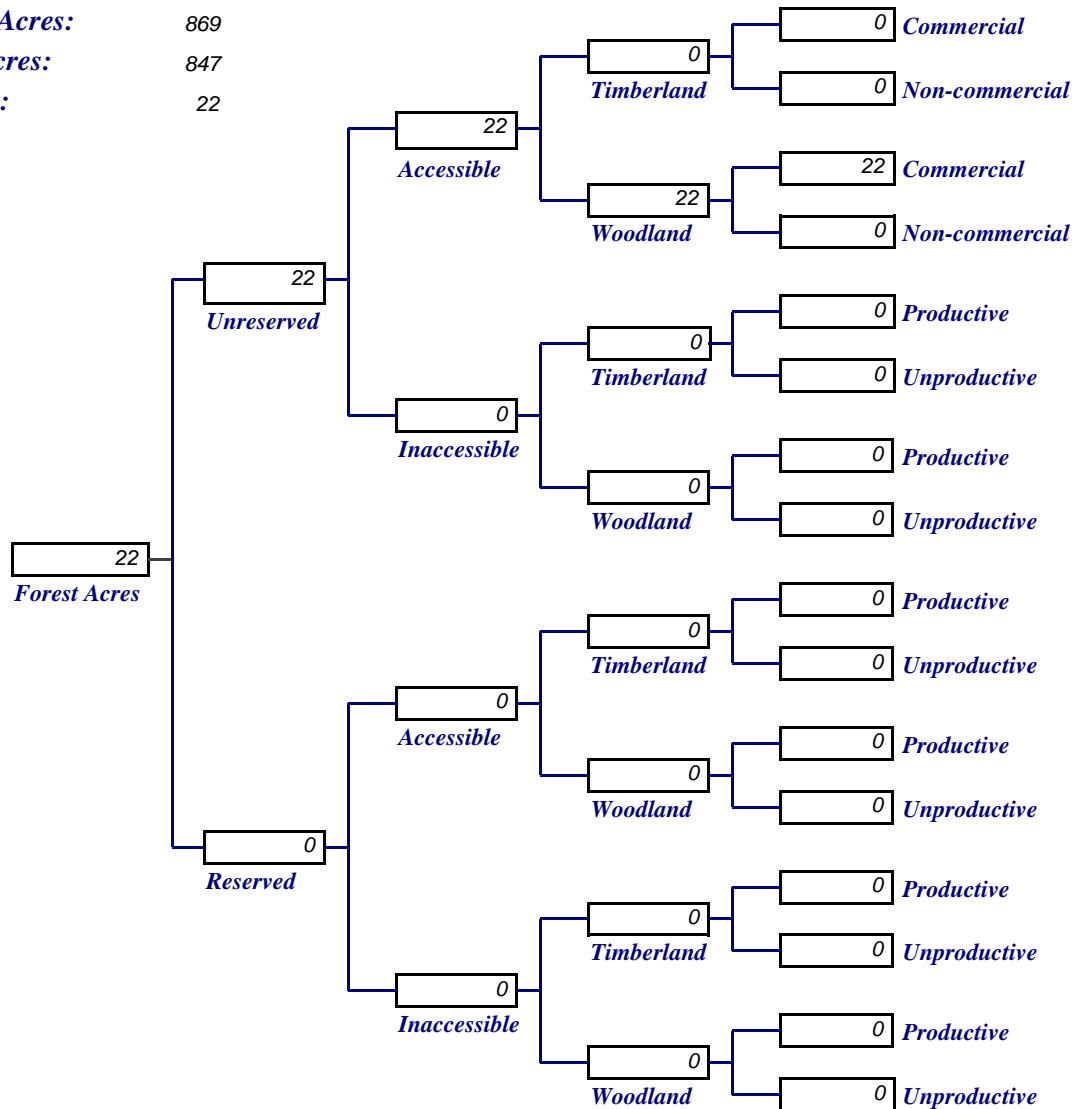
Catalog of Forest Acres Acres by Land Class September 30, 2005

Forest: PEORIA

Region: 0G EASTERN OKLAHOMA
Agency: 04 MIAMI
Reservation: 926 PEORIA (OKLA.)

Trust Reservation: Yes
Program Category: 4
Program Type: A = All BIA Staff
State(s): OK

Reservation Acres: 869
Nonforest Acres: 847
Forest Acres: 22



Year Data Last Revised: 2000

The above information has been derived from the current data contained in the National Indian Forestry Database. NOTE: all trust lands are to be stratified in this manner and in accordance with the definitions in the HANDBOOK ON FOREST MANAGEMENT INVENTORIES AND USE OF DATA IN MANAGEMENT PLANNING, 1983.

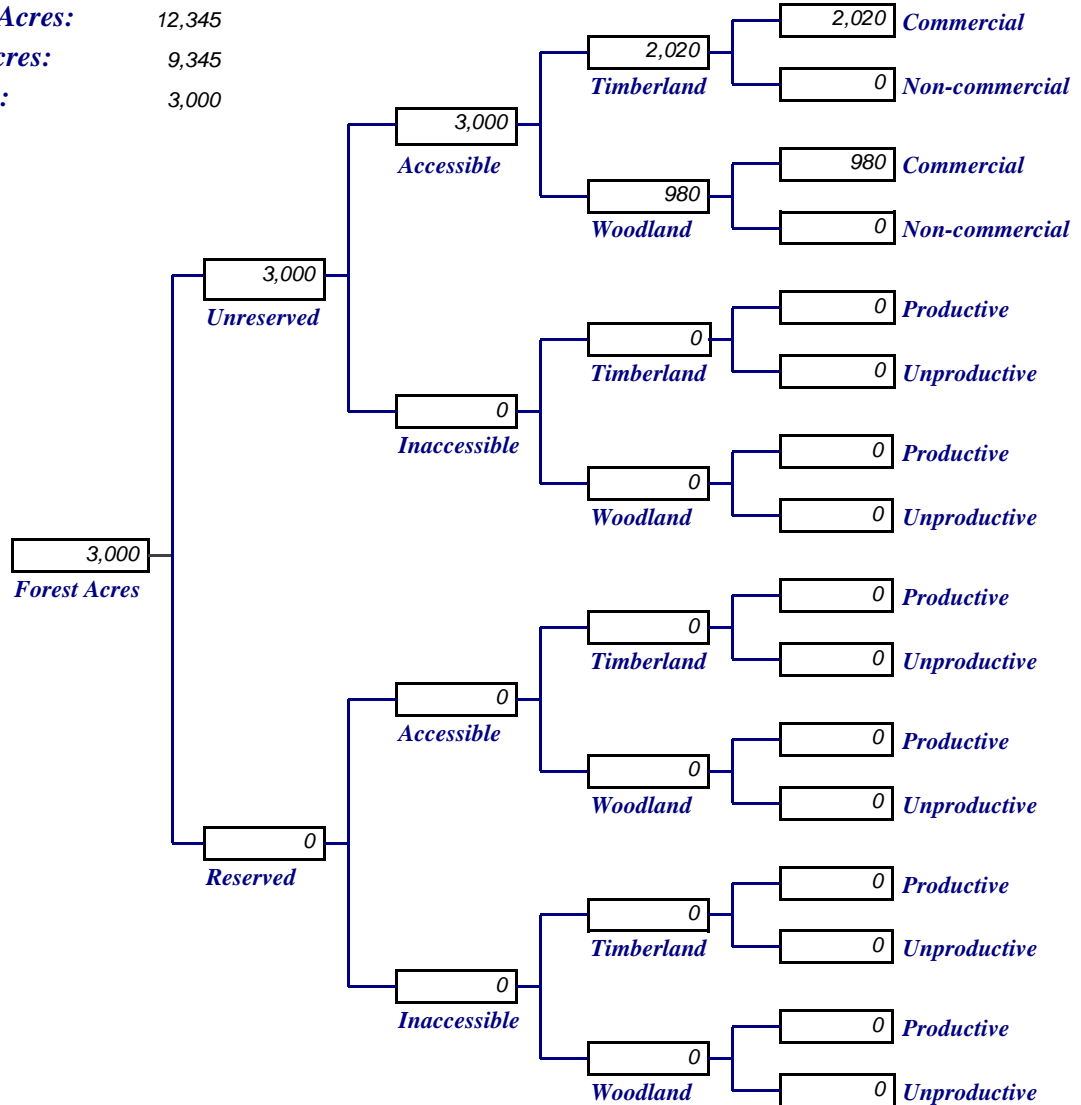
Catalog of Forest Acres Acres by Land Class September 30, 2005

Forest: QUAPAW

Region: 0G EASTERN OKLAHOMA
Agency: 04 MIAMI
Reservation: 920 QUAPAW (OKLA.)

Trust Reservation: Yes
Program Category: 4
Program Type: A = All BIA Staff
State(s): OK

Reservation Acres: 12,345
Nonforest Acres: 9,345
Forest Acres: 3,000



Year Data Last Revised: 2000

The above information has been derived from the current data contained in the National Indian Forestry Database. NOTE: all trust lands are to be stratified in this manner and in accordance with the definitions in the HANDBOOK ON FOREST MANAGEMENT INVENTORIES AND USE OF DATA IN MANAGEMENT PLANNING, 1983.

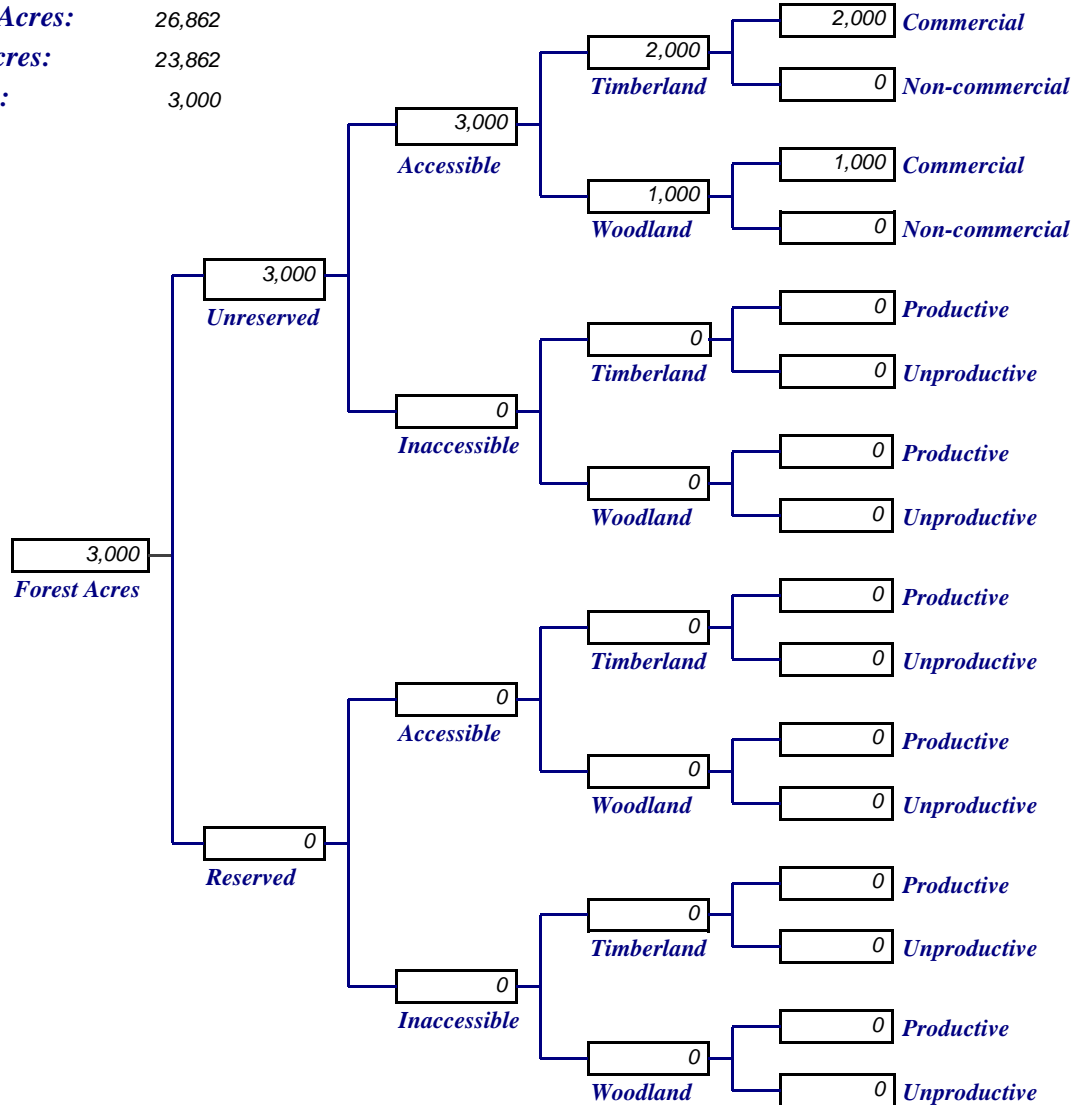
Catalog of Forest Acres Acres by Land Class September 30, 2005

Forest: SEMINOLE NATION

Region: 0G EASTERN OKLAHOMA
Agency: 10 WEWOKA
Reservation: 909 SEMINOLE NATION

Trust Reservation: Yes
Program Category: 4
Program Type: A = All BIA Staff
State(s): OK

Reservation Acres: 26,862
Nonforest Acres: 23,862
Forest Acres: 3,000



Year Data Last Revised: 2000

The above information has been derived from the current data contained in the National Indian Forestry Database. NOTE: all trust lands are to be stratified in this manner and in accordance with the definitions in the HANDBOOK ON FOREST MANAGEMENT INVENTORIES AND USE OF DATA IN MANAGEMENT PLANNING, 1983.

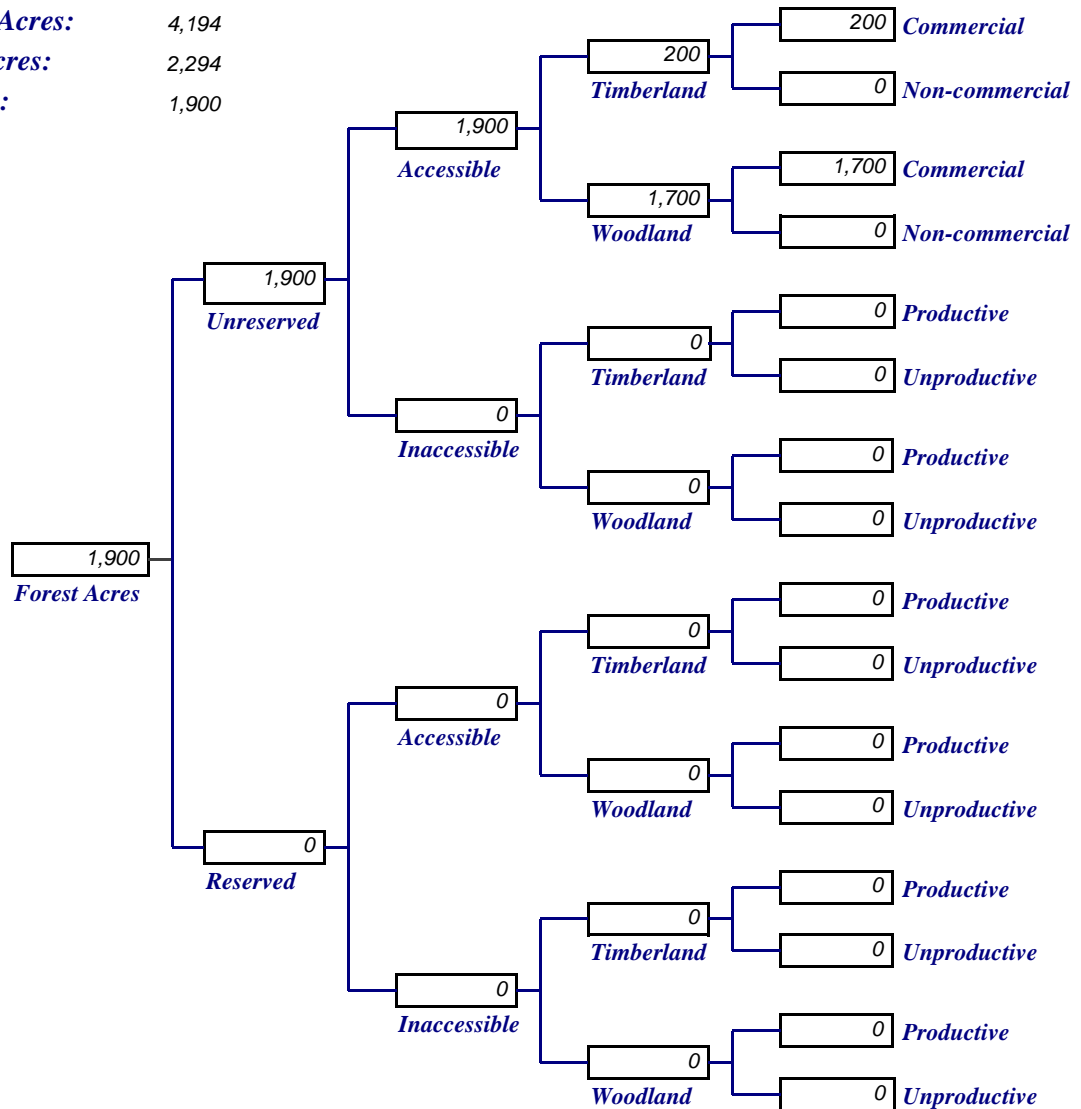
Catalog of Forest Acres Acres by Land Class September 30, 2005

Forest: SENECA-CAYUGA

Region: 0G EASTERN OKLAHOMA
Agency: 04 MIAMI
Reservation: 923 SENECA-CAYUGA (OKLA.)

Trust Reservation: Yes
Program Category: 4
Program Type: A = All BIA Staff
State(s): OK

Reservation Acres: 4,194
Nonforest Acres: 2,294
Forest Acres: 1,900



Year Data Last Revised: 2000

The above information has been derived from the current data contained in the National Indian Forestry Database. NOTE: all trust lands are to be stratified in this manner and in accordance with the definitions in the HANDBOOK ON FOREST MANAGEMENT INVENTORIES AND USE OF DATA IN MANAGEMENT PLANNING, 1983.

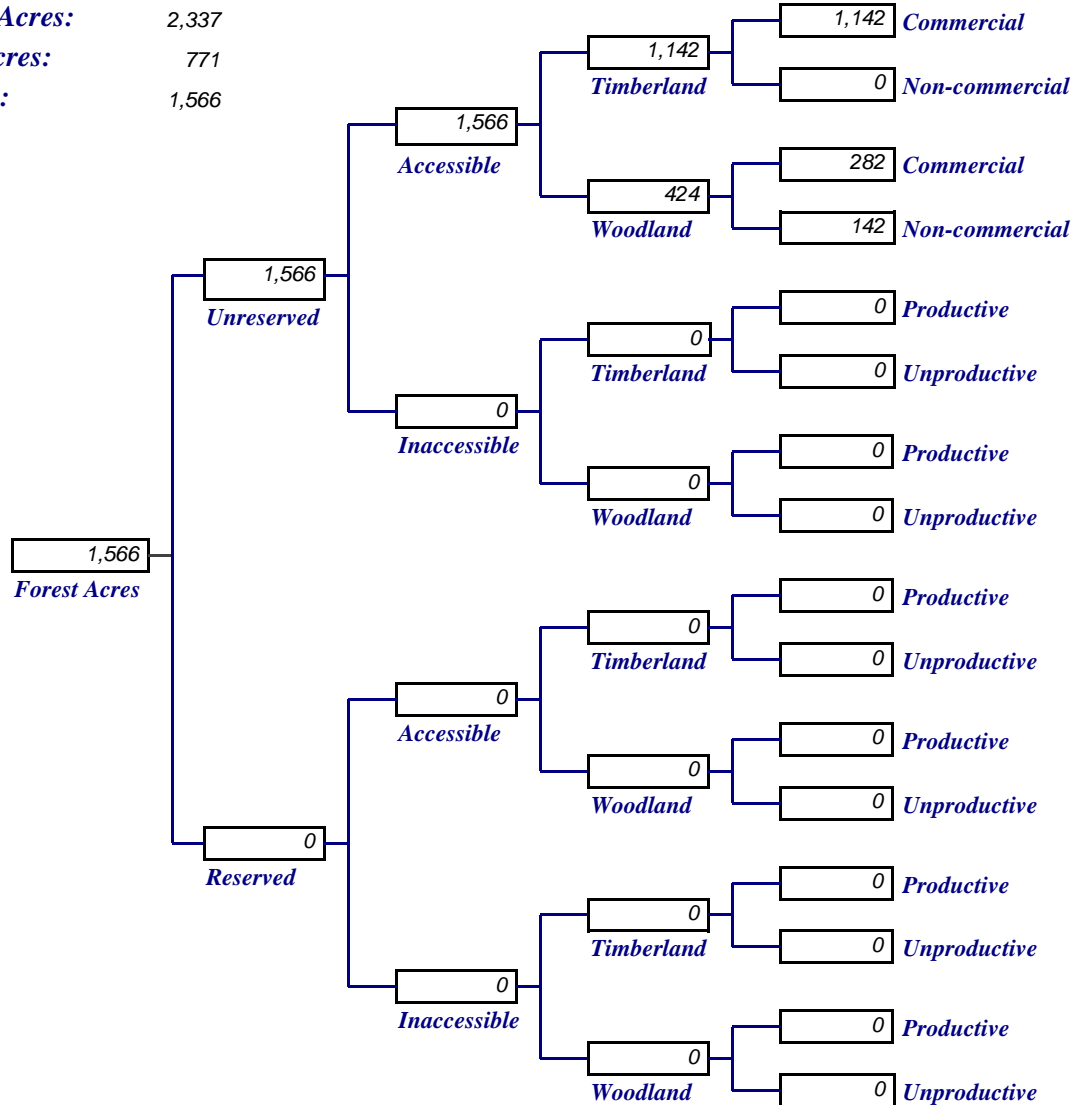
Catalog of Forest Acres Acres by Land Class September 30, 2005

Forest: THLOPTHLOCCO

Region: 0G EASTERN OKLAHOMA
Agency: 07 OKMULGEE
Reservation: 903 THLOPTHLOCCO TRIBAL TOWN

Trust Reservation: Yes
Program Category: 4
Program Type: A = All BIA Staff
State(s): OK

Reservation Acres: 2,337
Nonforest Acres: 771
Forest Acres: 1,566



Year Data Last Revised: 2001

The above information has been derived from the current data contained in the National Indian Forestry Database. NOTE: all trust lands are to be stratified in this manner and in accordance with the definitions in the HANDBOOK ON FOREST MANAGEMENT INVENTORIES AND USE OF DATA IN MANAGEMENT PLANNING, 1983.

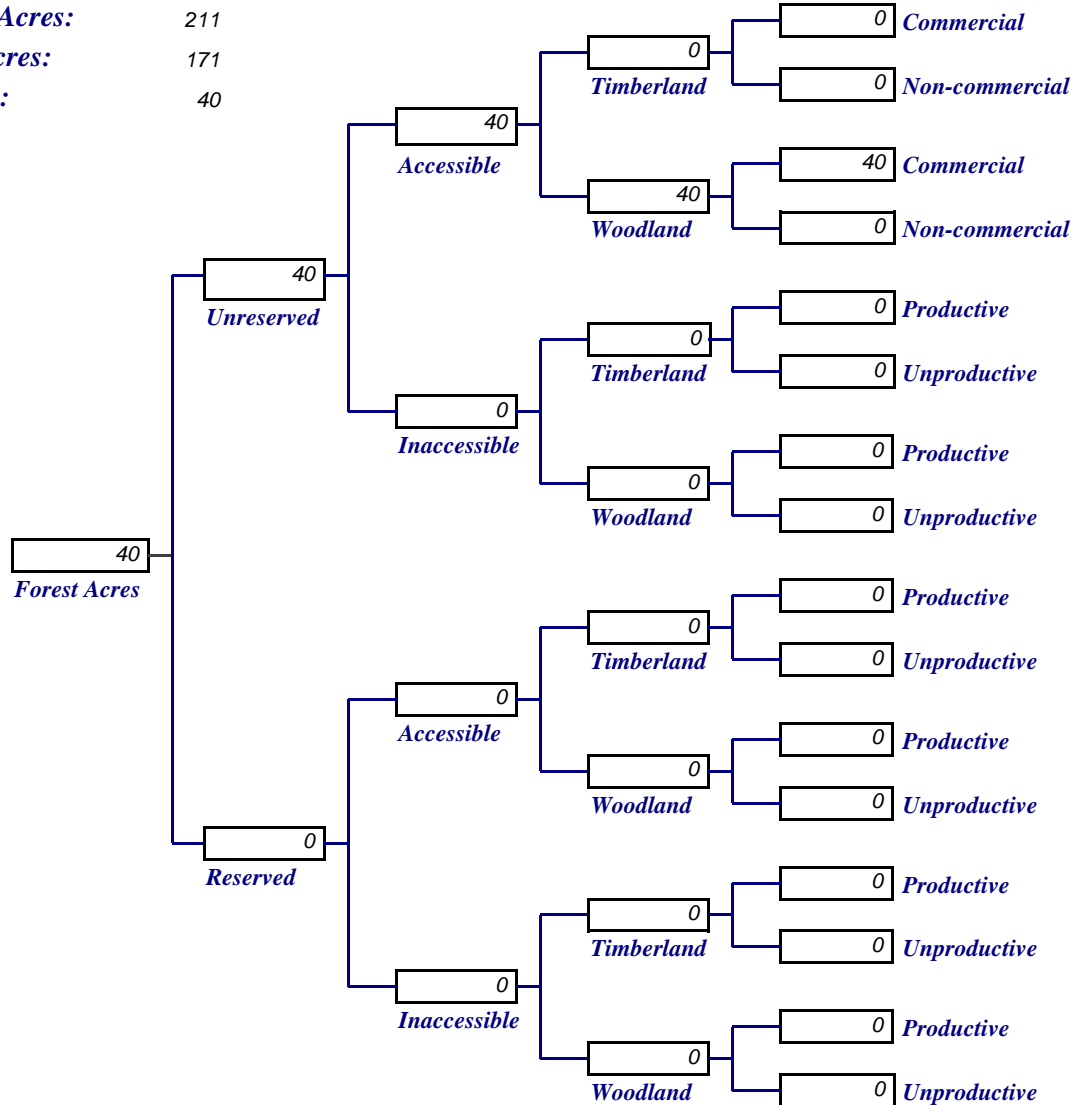
Catalog of Forest Acres Acres by Land Class September 30, 2005

Forest: WYANDOTTE

Region: 0G EASTERN OKLAHOMA
Agency: 04 MIAMI
Reservation: 924 WYANDOTTE (OKLA.)

Trust Reservation: Yes
Program Category: 4
Program Type: A = All BIA Staff
State(s): OK

Reservation Acres: 211
Nonforest Acres: 171
Forest Acres: 40



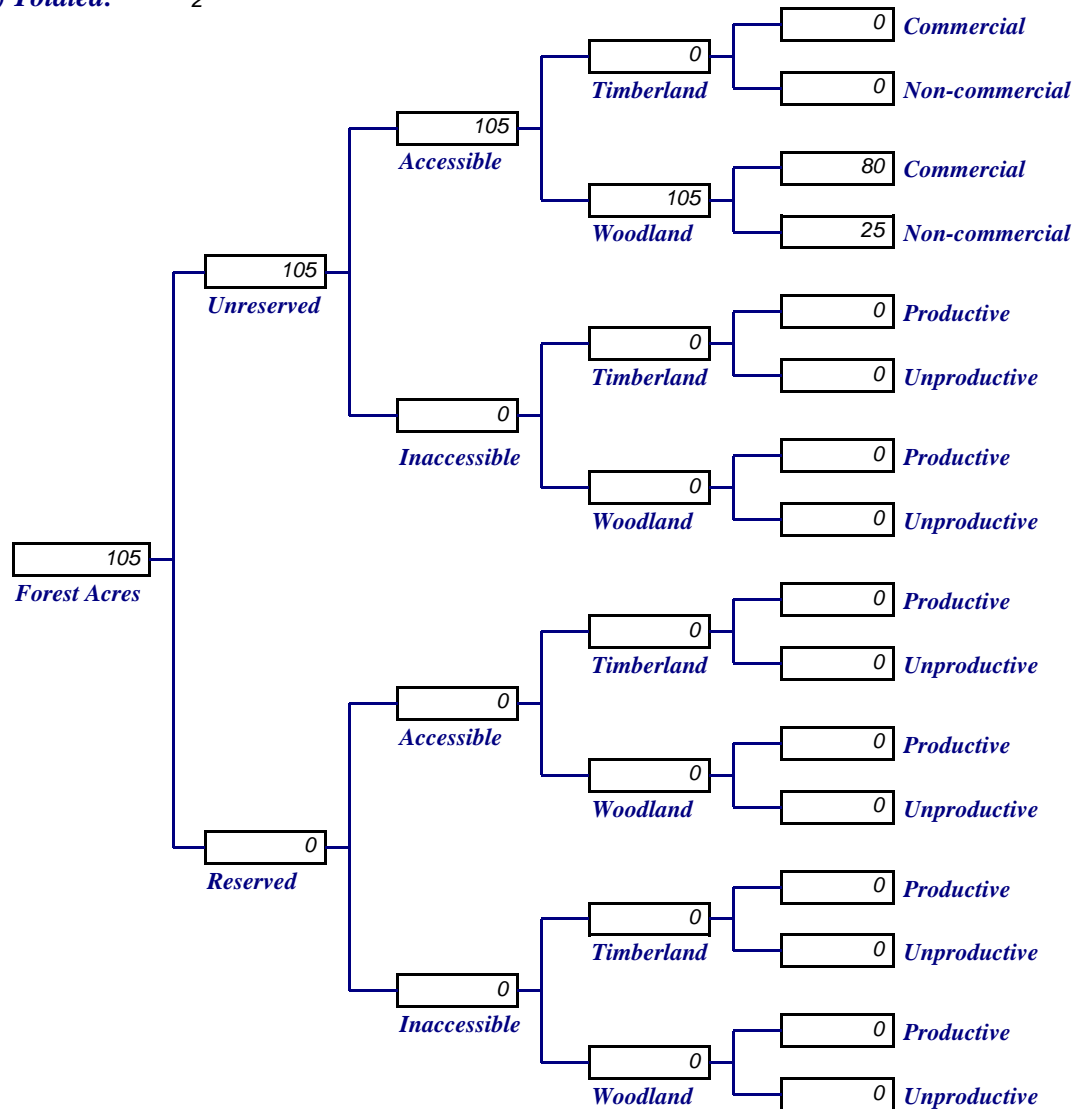
Year Data Last Revised: 2000

The above information has been derived from the current data contained in the National Indian Forestry Database. NOTE: all trust lands are to be stratified in this manner and in accordance with the definitions in the HANDBOOK ON FOREST MANAGEMENT INVENTORIES AND USE OF DATA IN MANAGEMENT PLANNING, 1983.

Catalog of Forest Acres
Acres by Land Class
September 30, 2005

Summary for Nontrust Forested Reservations
EASTERN OKLAHOMA Region

Reservation Acres: 117
Nonforest Acres: 12
Forest Acres: 105
Reservation(s) Totalled: 2



The above information has been derived from the current data contained in the National Indian Forestry Database. NOTE: all trust lands are to be stratified in this manner and in accordance with the definitions in the HANDBOOK ON FOREST MANAGEMENT INVENTORIES AND USE OF DATA IN MANAGEMENT PLANNING, 1983.

Catalog of Forest Acres Acres by Land Class

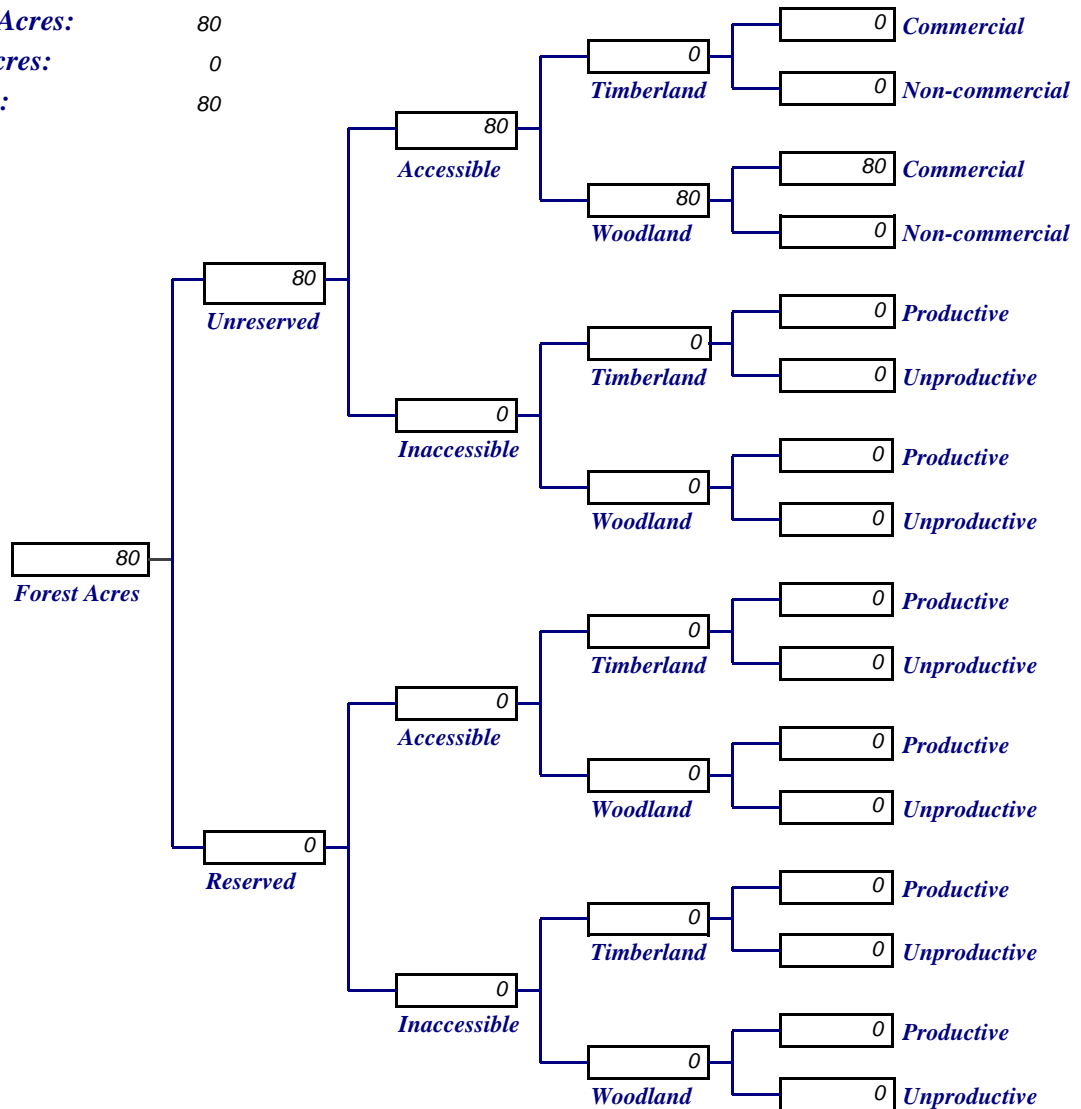
September 30, 2005

Forest: MIAMI (N.T.)

Region: 0G EASTERN OKLAHOMA
Agency: 04 MIAMI
Reservation: X16 MIAMI (NON-TRUST)

Trust Reservation: No
Program Category: 5
Program Type: A = All BIA Staff
State(s): OK

Reservation Acres: 80
Nonforest Acres: 0
Forest Acres: 80



Year Data Last Revised: 2000

The above information has been derived from the current data contained in the National Indian Forestry Database. NOTE: all trust lands are to be stratified in this manner and in accordance with the definitions in the HANDBOOK ON FOREST MANAGEMENT INVENTORIES AND USE OF DATA IN MANAGEMENT PLANNING, 1983.

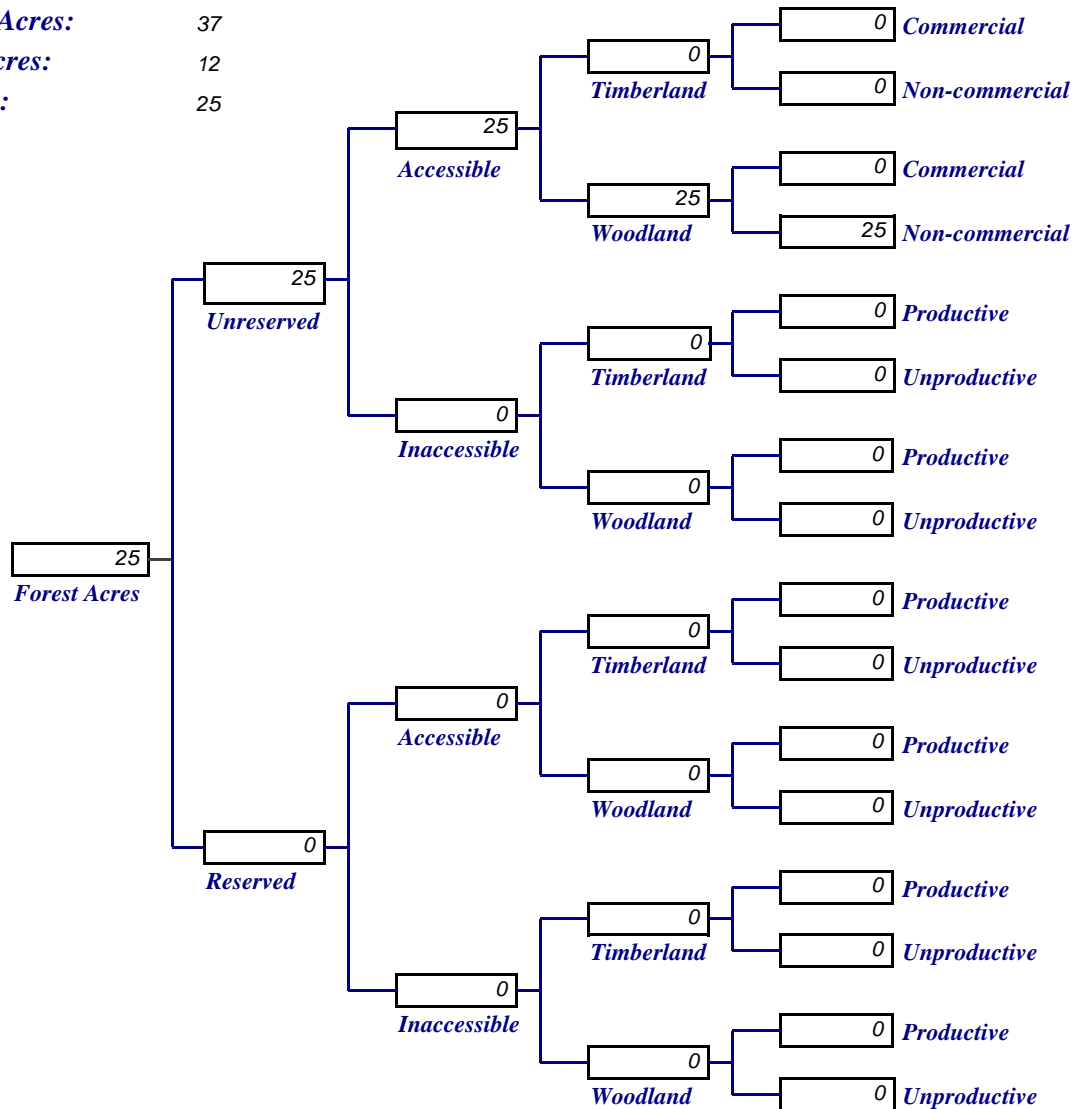
Catalog of Forest Acres Acres by Land Class September 30, 2005

Forest: *Thlopthlocco (N.T.)*

Region: 0G EASTERN OKLAHOMA
Agency: 07 OKMULGEE
Reservation: X03 Thlopthlocco (Non-Trust)

Trust Reservation: No
Program Category: 4
Program Type: A = All BIA Staff
State(s): OK

Reservation Acres: 37
Nonforest Acres: 12
Forest Acres: 25



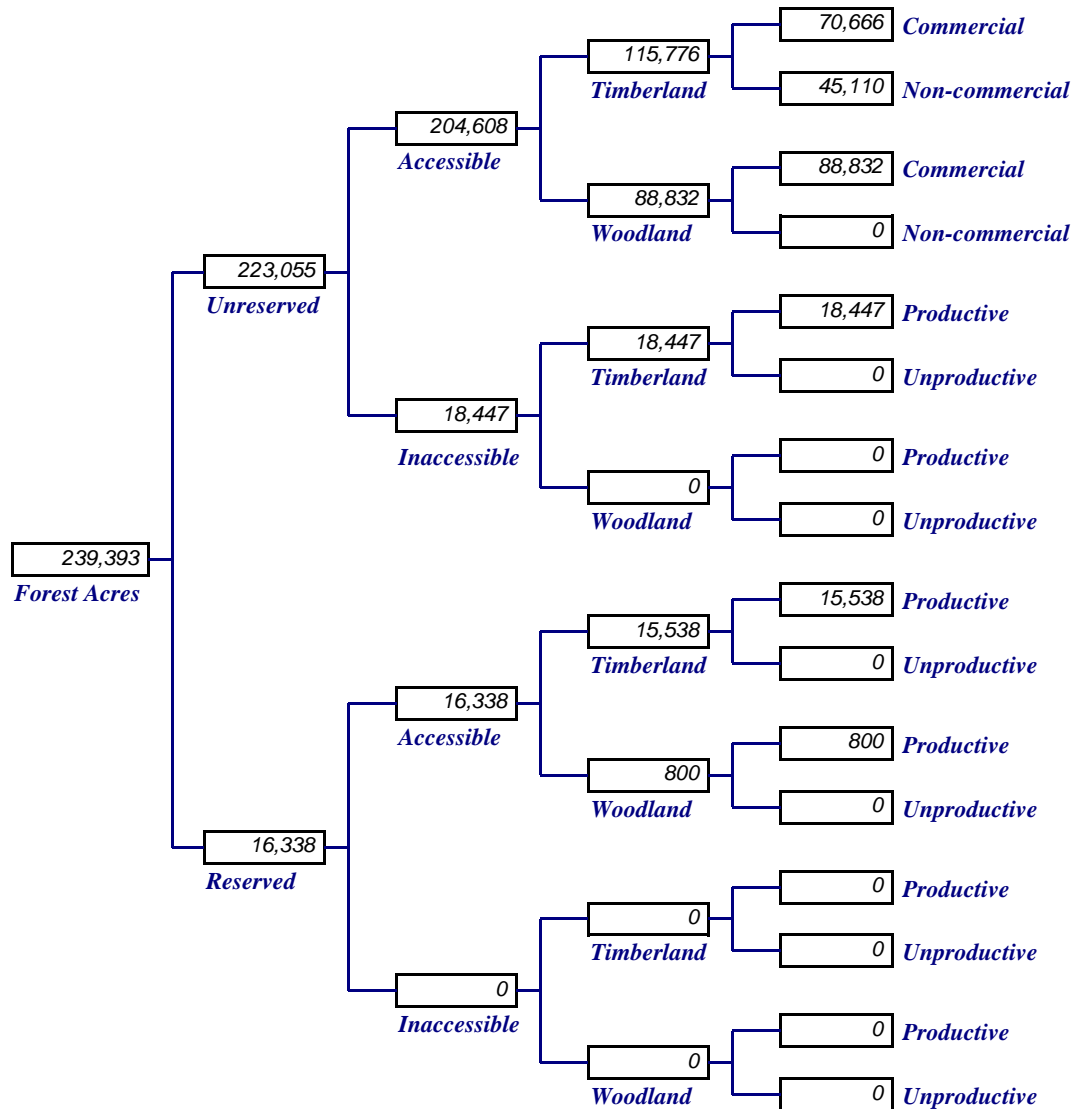
Year Data Last Revised: 2001

The above information has been derived from the current data contained in the National Indian Forestry Database. NOTE: all trust lands are to be stratified in this manner and in accordance with the definitions in the HANDBOOK ON FOREST MANAGEMENT INVENTORIES AND USE OF DATA IN MANAGEMENT PLANNING, 1983.

Catalog of Forest Acres
Acres by Land Class
September 30, 2005

Summary for All Forested Reservations
GREAT PLAINS Region

Reservation Acres: 5,883,850
Nonforest Acres: 5,644,457
Forest Acres: 239,393



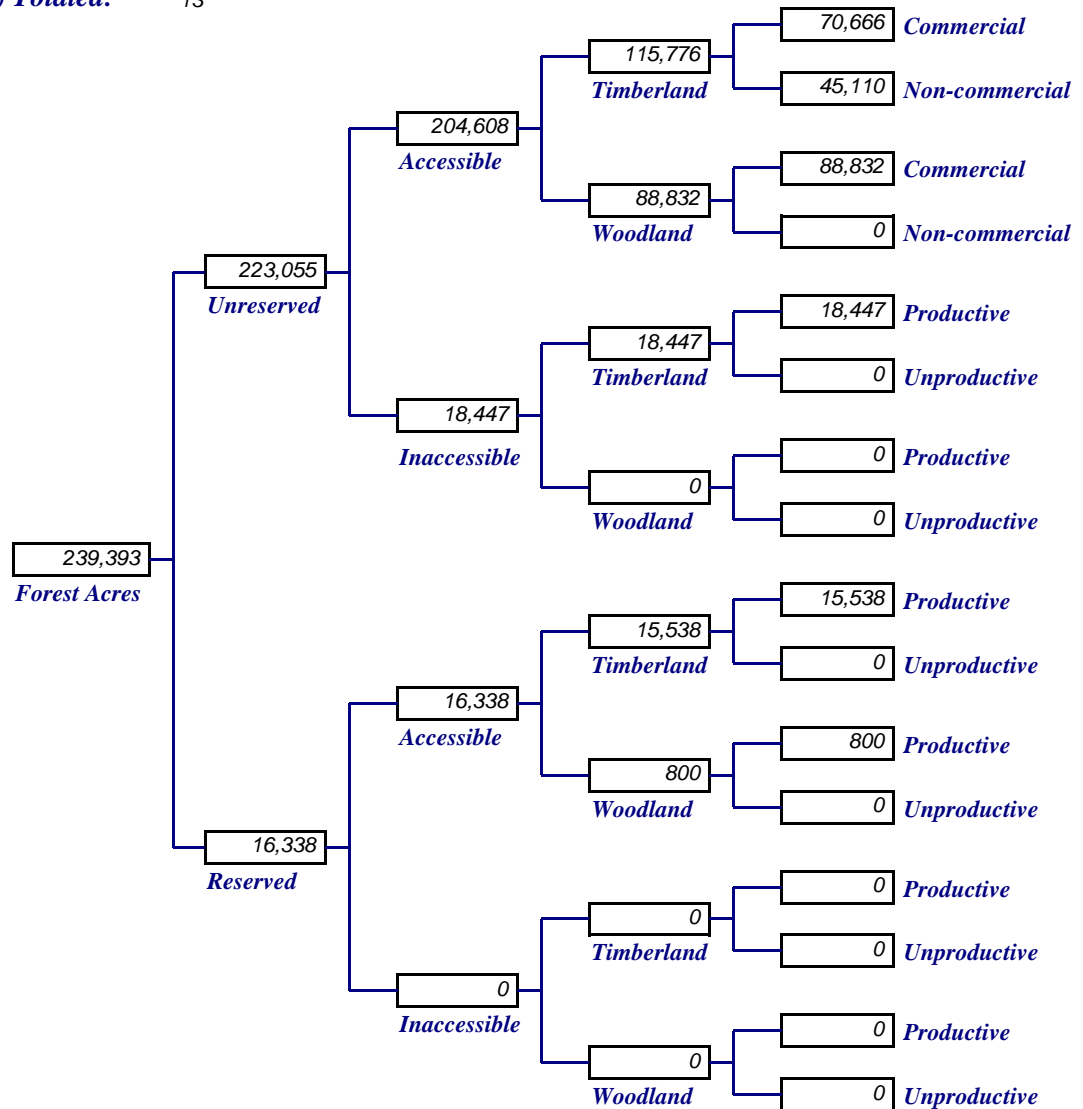
Note: This page contains BOTH Trust and Non-Trust Reservation Acreage

The above information has been derived from the current data contained in the National Indian Forestry Database. NOTE: all trust lands are to be stratified in this manner and in accordance with the definitions in the HANDBOOK ON FOREST MANAGEMENT INVENTORIES AND USE OF DATA IN MANAGEMENT PLANNING, 1983.

Catalog of Forest Acres
Acres by Land Class
September 30, 2005

Summary for Trust Forested Reservations
GREAT PLAINS Region

Reservation Acres: 5,883,850
Nonforest Acres: 5,644,457
Forest Acres: 239,393
Reservation(s) Totalled: 13



The above information has been derived from the current data contained in the National Indian Forestry Database. NOTE: all trust lands are to be stratified in this manner and in accordance with the definitions in the HANDBOOK ON FOREST MANAGEMENT INVENTORIES AND USE OF DATA IN MANAGEMENT PLANNING, 1983.

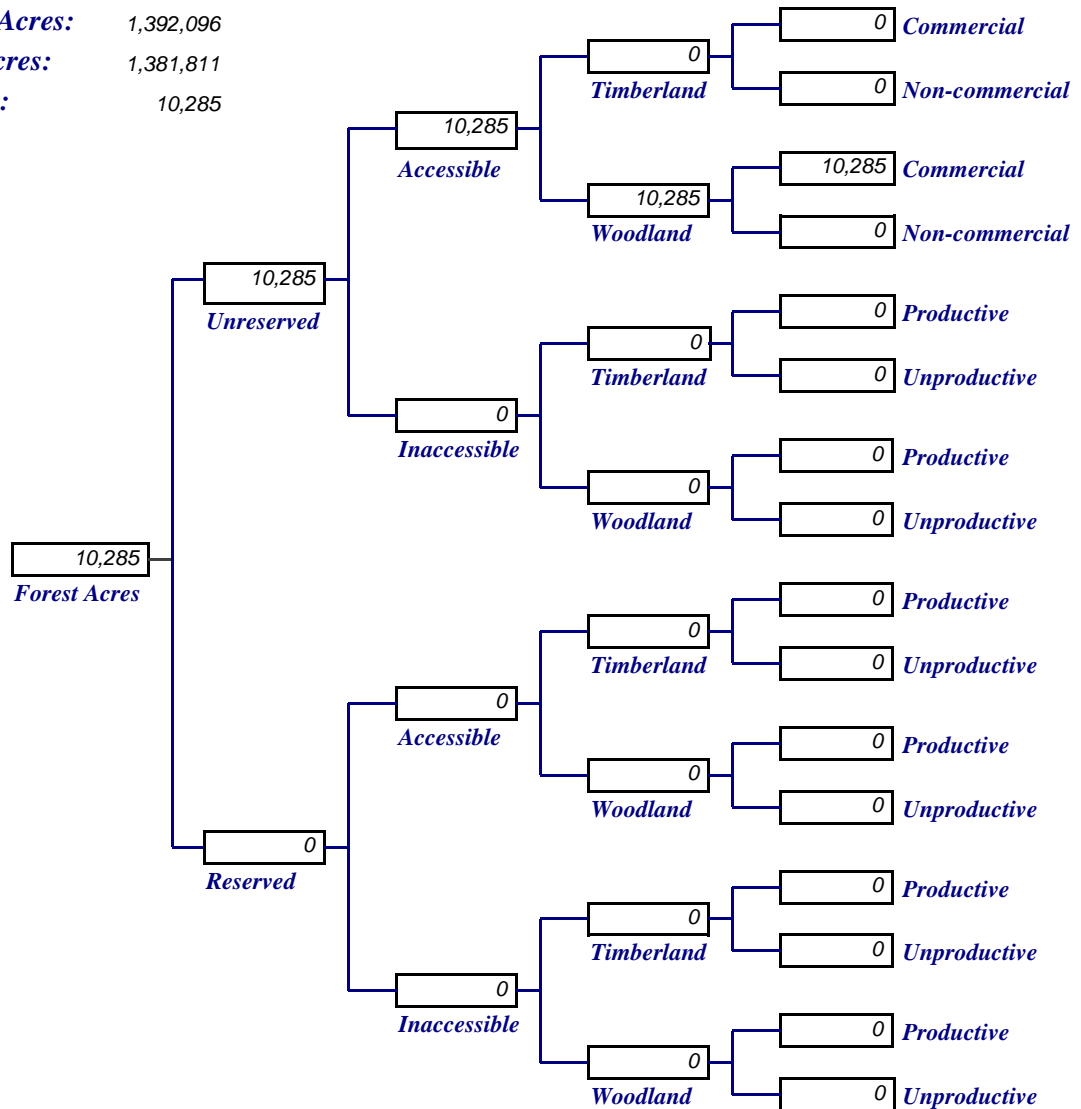
Catalog of Forest Acres Acres by Land Class September 30, 2005

Forest: CHEYENNE RIVER

Region: 0A GREAT PLAINS
Agency: 01 CHEYENNE RIVER
Reservation: 340 CHEYENNE RIVER (ON+OFF)

Trust Reservation: Yes
Program Category: 4
Program Type: A = All BIA Staff
State(s): SD

Reservation Acres: 1,392,096
Nonforest Acres: 1,381,811
Forest Acres: 10,285



Year Data Last Revised: 2000

The above information has been derived from the current data contained in the National Indian Forestry Database. NOTE: all trust lands are to be stratified in this manner and in accordance with the definitions in the HANDBOOK ON FOREST MANAGEMENT INVENTORIES AND USE OF DATA IN MANAGEMENT PLANNING, 1983.

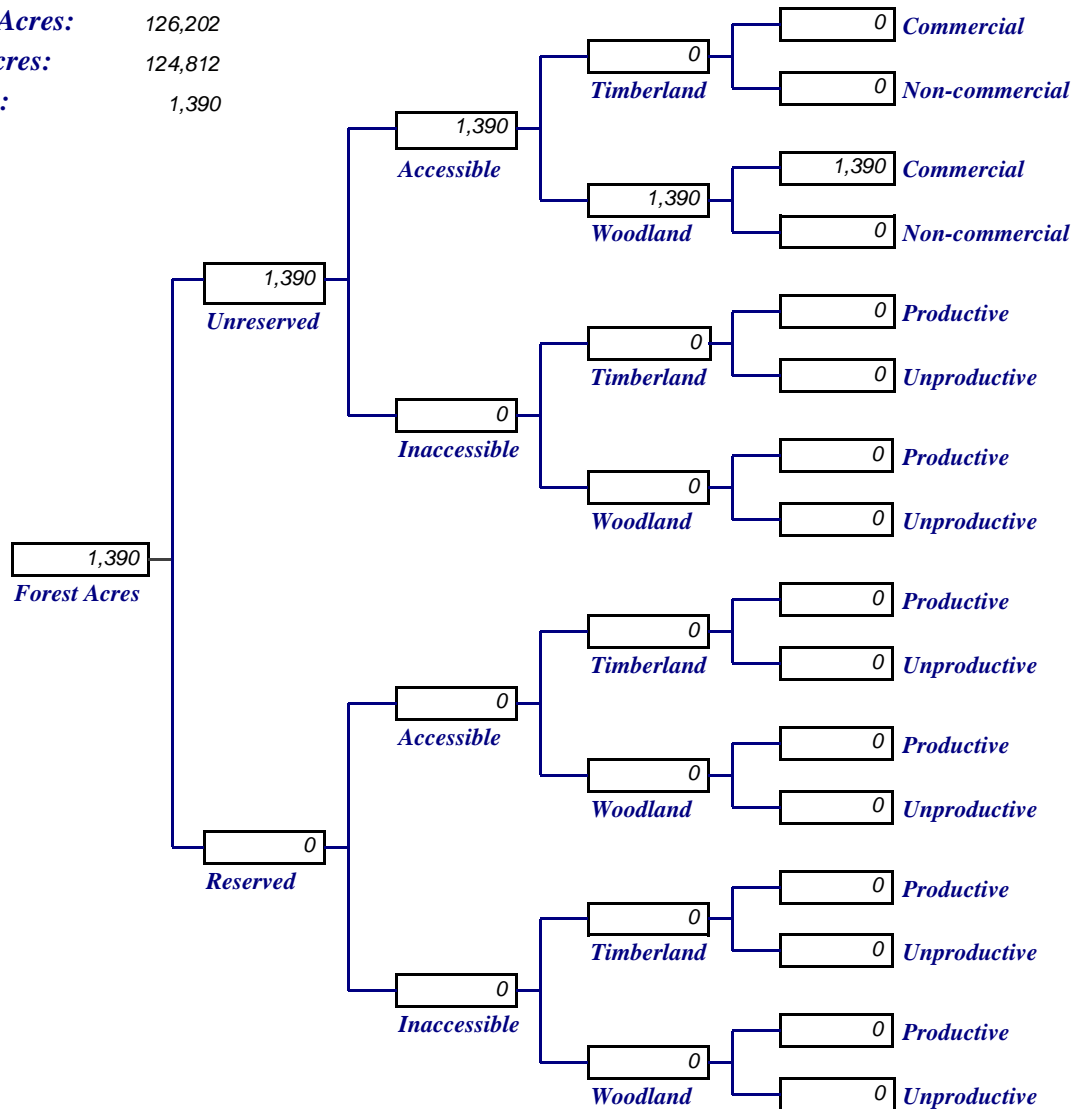
Catalog of Forest Acres Acres by Land Class September 30, 2005

Forest: CROW CREEK

Region: 0A GREAT PLAINS
Agency: 14 CROW CREEK
Reservation: 342 CROW CREEK (ON+OFF)

Trust Reservation: Yes
Program Category: 4
Program Type: A = All BIA Staff
State(s): SD

Reservation Acres: 126,202
Nonforest Acres: 124,812
Forest Acres: 1,390



Year Data Last Revised: 2000

The above information has been derived from the current data contained in the National Indian Forestry Database. NOTE: all trust lands are to be stratified in this manner and in accordance with the definitions in the HANDBOOK ON FOREST MANAGEMENT INVENTORIES AND USE OF DATA IN MANAGEMENT PLANNING, 1983.

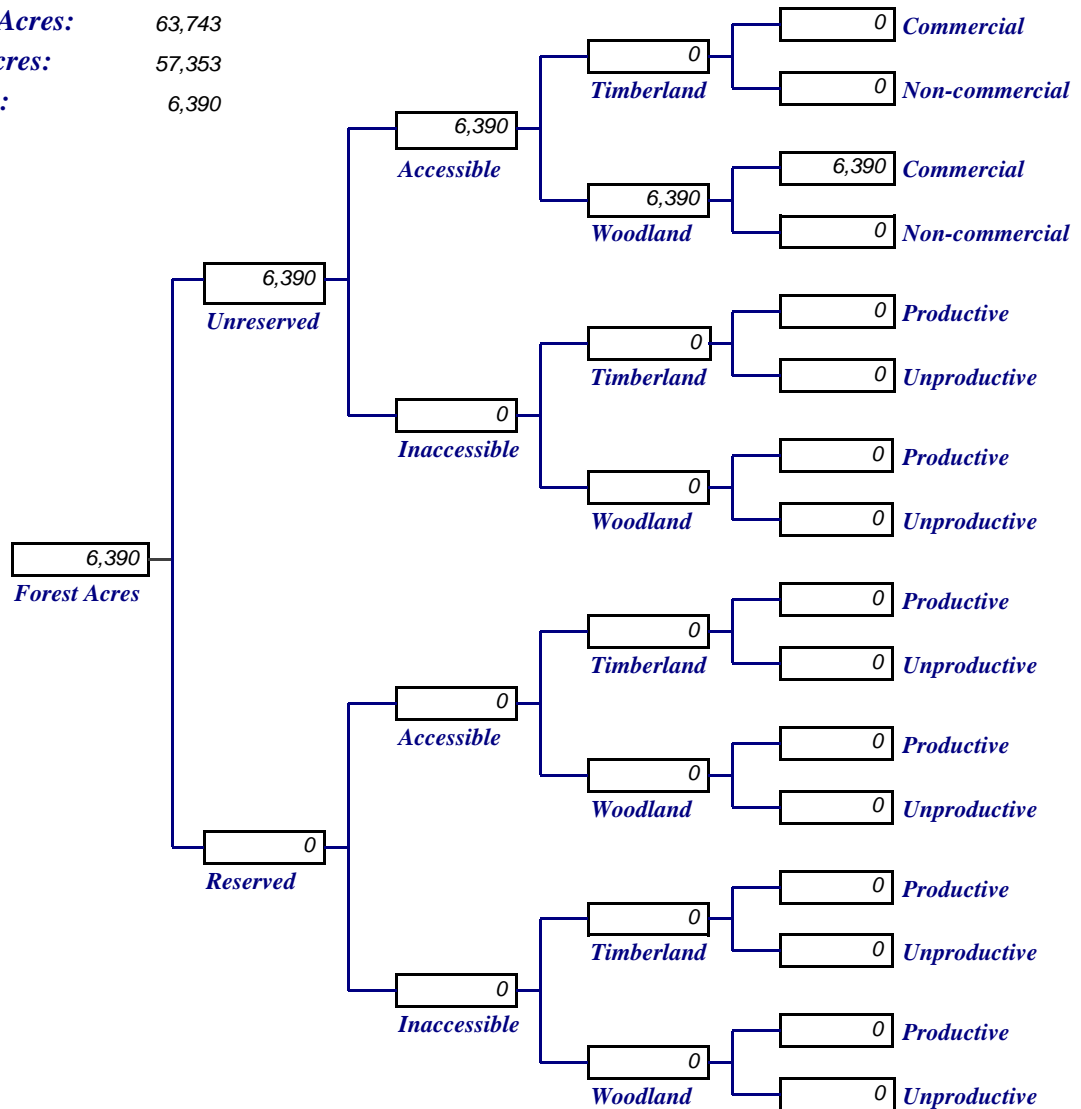
Catalog of Forest Acres Acres by Land Class September 30, 2005

Forest: DEVILS LAKE

Region: 0A GREAT PLAINS
Agency: 05 FORT TOTTEN
Reservation: 303 DEVILS LAKE SIOUX

Trust Reservation: Yes
Program Category: 4
Program Type: A = All BIA Staff
State(s): ND

Reservation Acres: 63,743
Nonforest Acres: 57,353
Forest Acres: 6,390



Year Data Last Revised: 2000

The above information has been derived from the current data contained in the National Indian Forestry Database. NOTE: all trust lands are to be stratified in this manner and in accordance with the definitions in the HANDBOOK ON FOREST MANAGEMENT INVENTORIES AND USE OF DATA IN MANAGEMENT PLANNING, 1983.

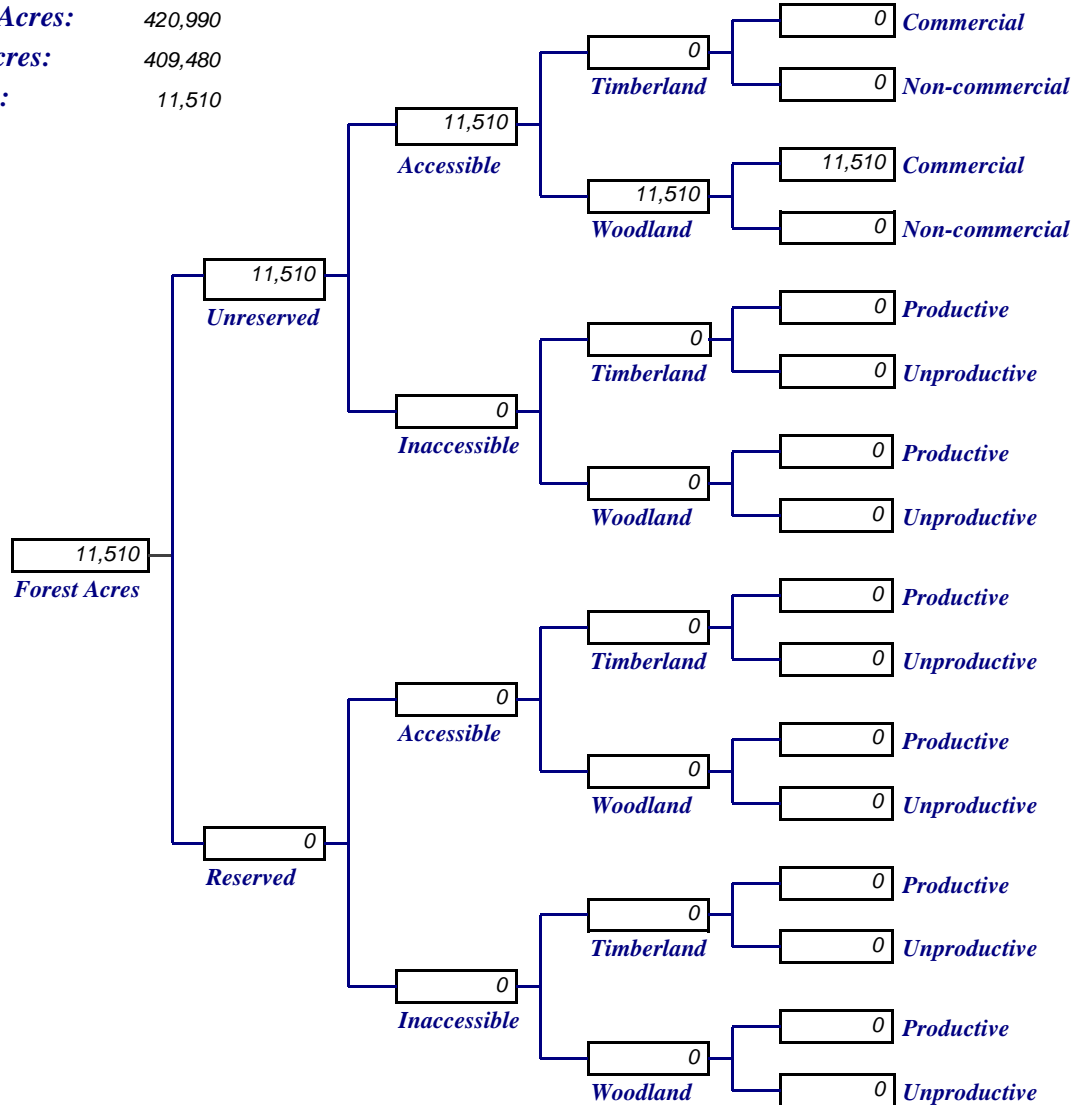
Catalog of Forest Acres Acres by Land Class September 30, 2005

Forest: FORT BERTHOLD

Region: 0A GREAT PLAINS
Agency: 04 FORT BERTHOLD
Reservation: 301 FORT BERTHOLD (ON+OFF)

Trust Reservation: Yes
Program Category: 4
Program Type: A = All BIA Staff
State(s): ND

Reservation Acres: 420,990
Nonforest Acres: 409,480
Forest Acres: 11,510



Year Data Last Revised: 2000

The above information has been derived from the current data contained in the National Indian Forestry Database. NOTE: all trust lands are to be stratified in this manner and in accordance with the definitions in the HANDBOOK ON FOREST MANAGEMENT INVENTORIES AND USE OF DATA IN MANAGEMENT PLANNING, 1983.

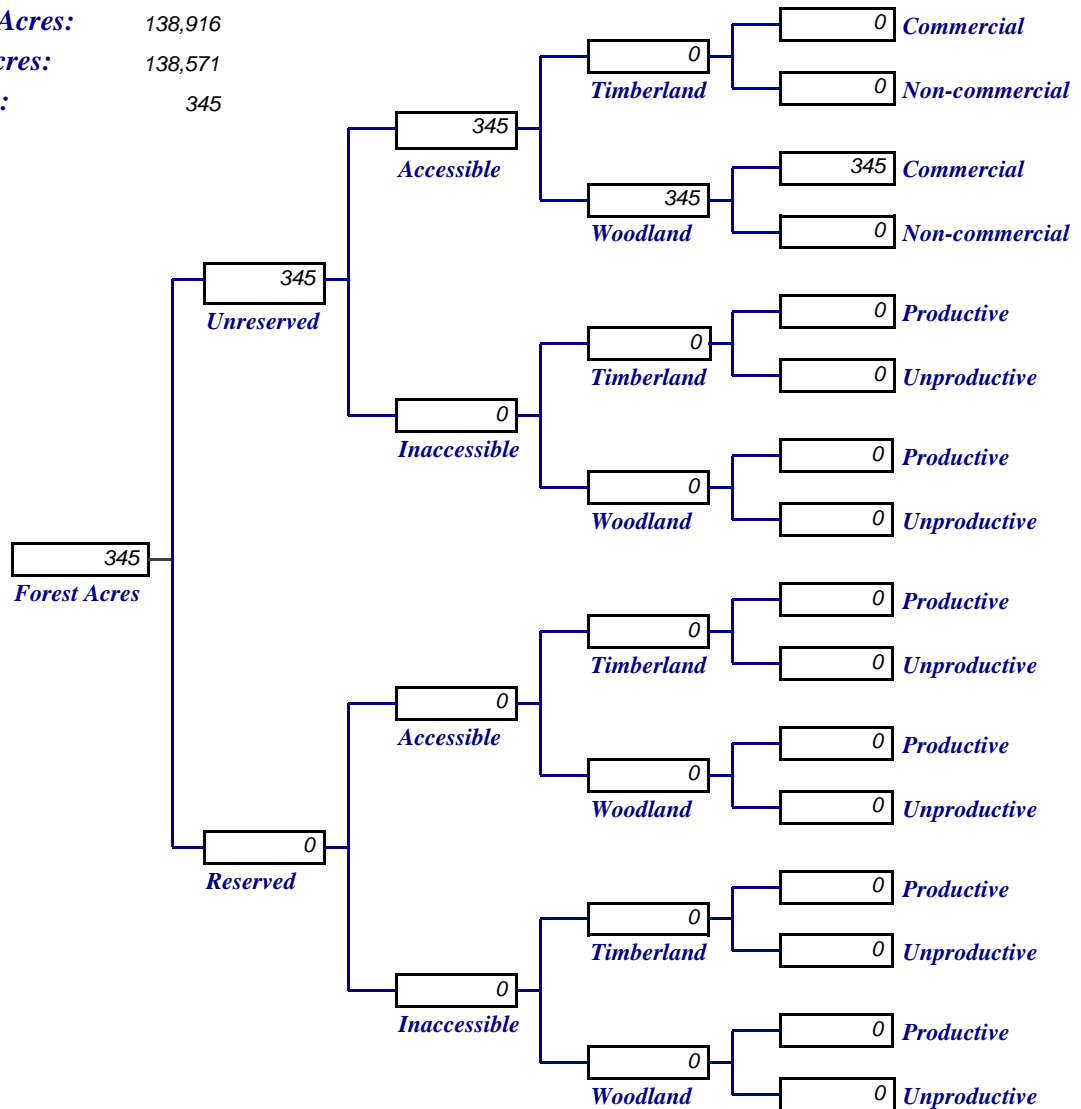
Catalog of Forest Acres Acres by Land Class September 30, 2005

Forest: LOWER BRULE

Region: 0A GREAT PLAINS
Agency: 15 LOWER BRULE
Reservation: 343 LOWER BRULE

Trust Reservation: Yes
Program Category: 4
Program Type: A = All BIA Staff
State(s): SD

Reservation Acres: 138,916
Nonforest Acres: 138,571
Forest Acres: 345



Year Data Last Revised: 2000

The above information has been derived from the current data contained in the National Indian Forestry Database. NOTE: all trust lands are to be stratified in this manner and in accordance with the definitions in the HANDBOOK ON FOREST MANAGEMENT INVENTORIES AND USE OF DATA IN MANAGEMENT PLANNING, 1983.

Catalog of Forest Acres Acres by Land Class

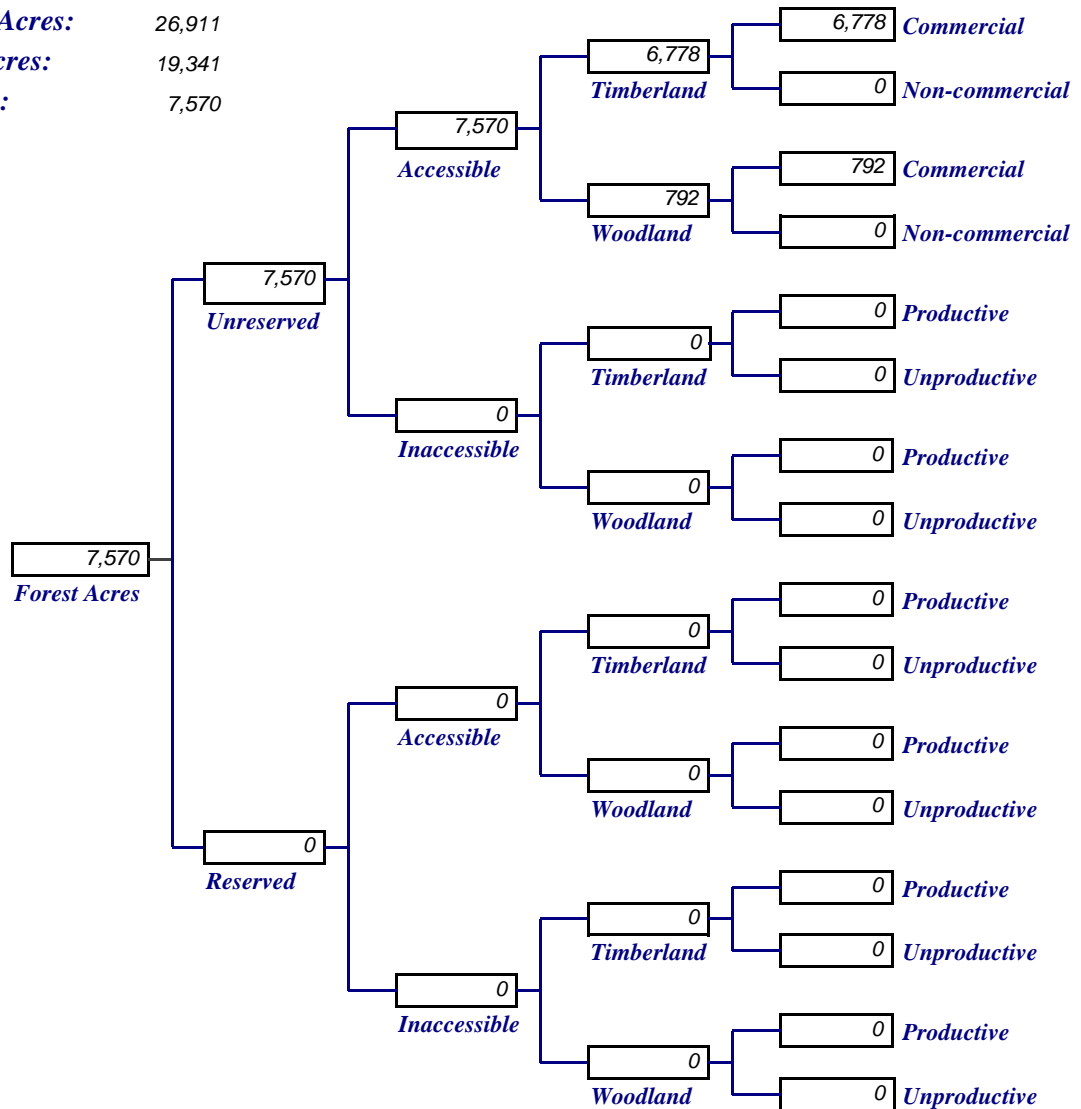
September 30, 2005

Forest: OMAHA

Region: 0A GREAT PLAINS
Agency: 13 WINNEBAGO
Reservation: 380 OMAHA

Trust Reservation: Yes
Program Category: 2
Program Type: A = All BIA Staff
State(s): NE

Reservation Acres: 26,911
Nonforest Acres: 19,341
Forest Acres: 7,570



Year Data Last Revised: 2000

The above information has been derived from the current data contained in the National Indian Forestry Database. NOTE: all trust lands are to be stratified in this manner and in accordance with the definitions in the HANDBOOK ON FOREST MANAGEMENT INVENTORIES AND USE OF DATA IN MANAGEMENT PLANNING, 1983.

Catalog of Forest Acres Acres by Land Class

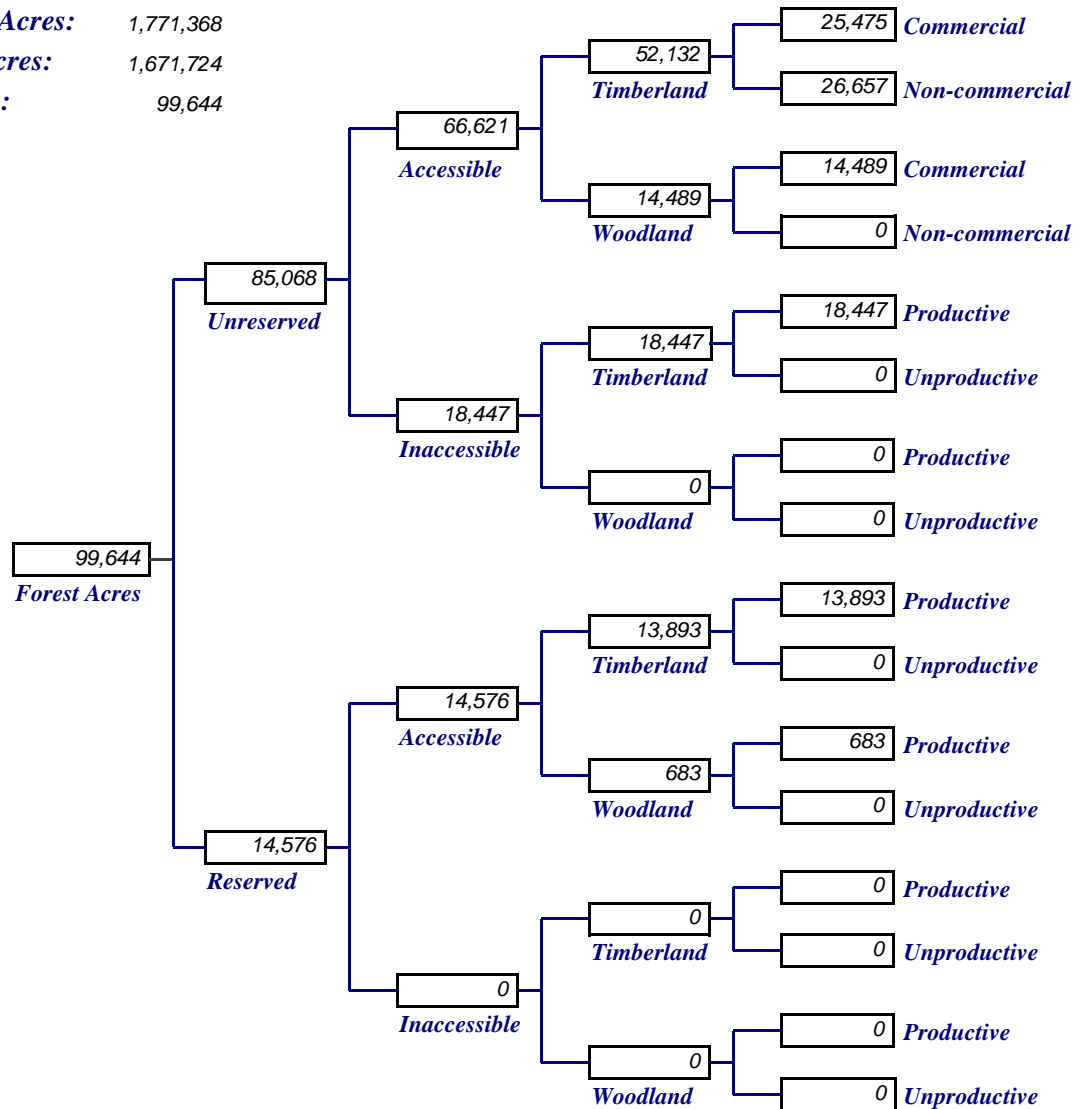
September 30, 2005

Forest: PINE RIDGE

Region: 0A GREAT PLAINS
Agency: 06 PINE RIDGE
Reservation: 344 PINE RIDGE

Trust Reservation: Yes
Program Category: 2
Program Type: A = All BIA Staff
State(s): SD

Reservation Acres: 1,771,368
Nonforest Acres: 1,671,724
Forest Acres: 99,644



Year Data Last Revised: 2000

The above information has been derived from the current data contained in the National Indian Forestry Database. NOTE: all trust lands are to be stratified in this manner and in accordance with the definitions in the HANDBOOK ON FOREST MANAGEMENT INVENTORIES AND USE OF DATA IN MANAGEMENT PLANNING, 1983.

Catalog of Forest Acres Acres by Land Class

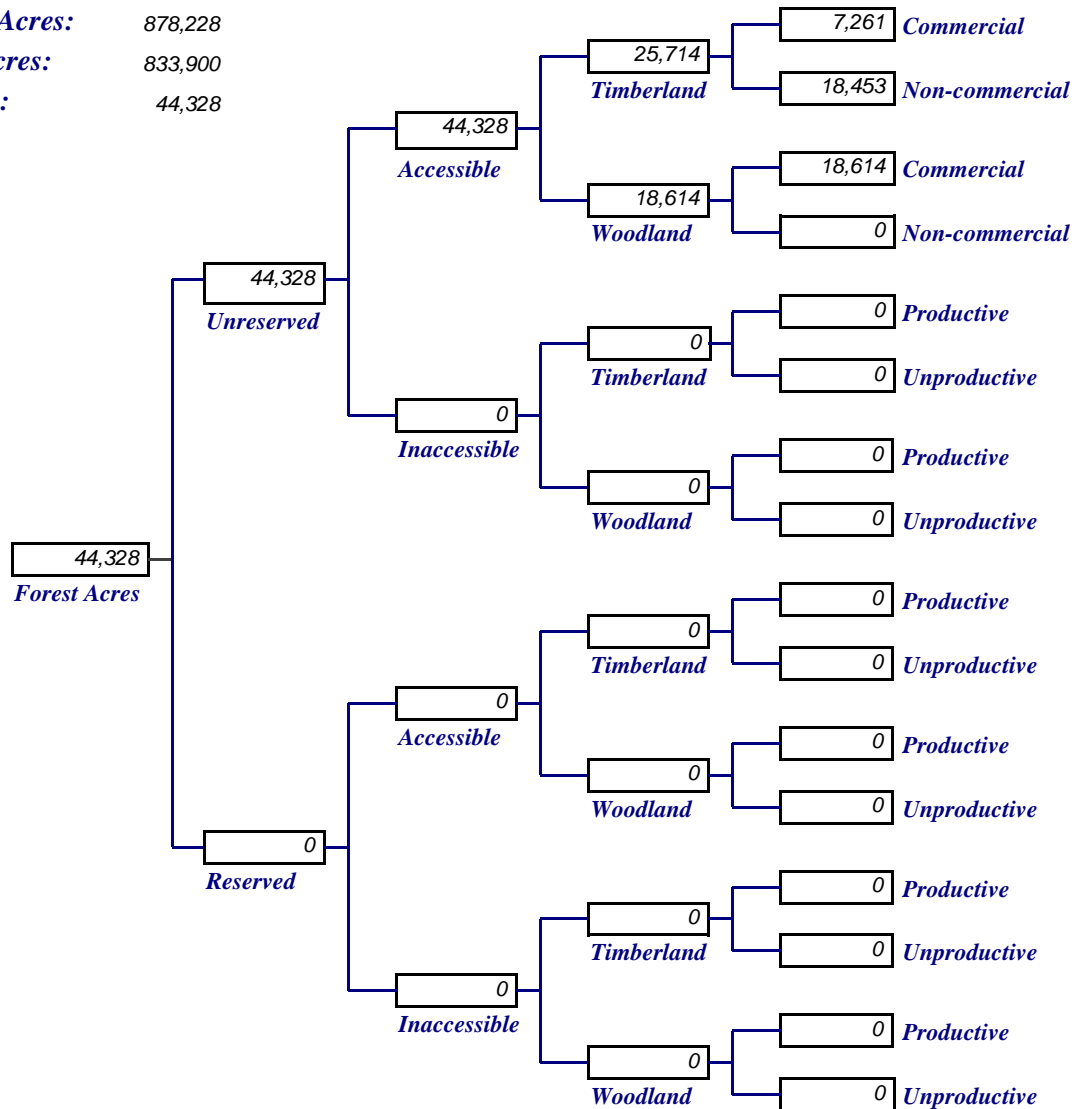
September 30, 2005

Forest: ROSEBUD

Region: 0A GREAT PLAINS
Agency: 07 ROSEBUD
Reservation: 345 ROSEBUD SIOUX

Trust Reservation: Yes
Program Category: 2
Program Type: C = Part P.L. 93-638
State(s): SD

Reservation Acres: 878,228
Nonforest Acres: 833,900
Forest Acres: 44,328



Year Data Last Revised: 2000

The above information has been derived from the current data contained in the National Indian Forestry Database. NOTE: all trust lands are to be stratified in this manner and in accordance with the definitions in the HANDBOOK ON FOREST MANAGEMENT INVENTORIES AND USE OF DATA IN MANAGEMENT PLANNING, 1983.

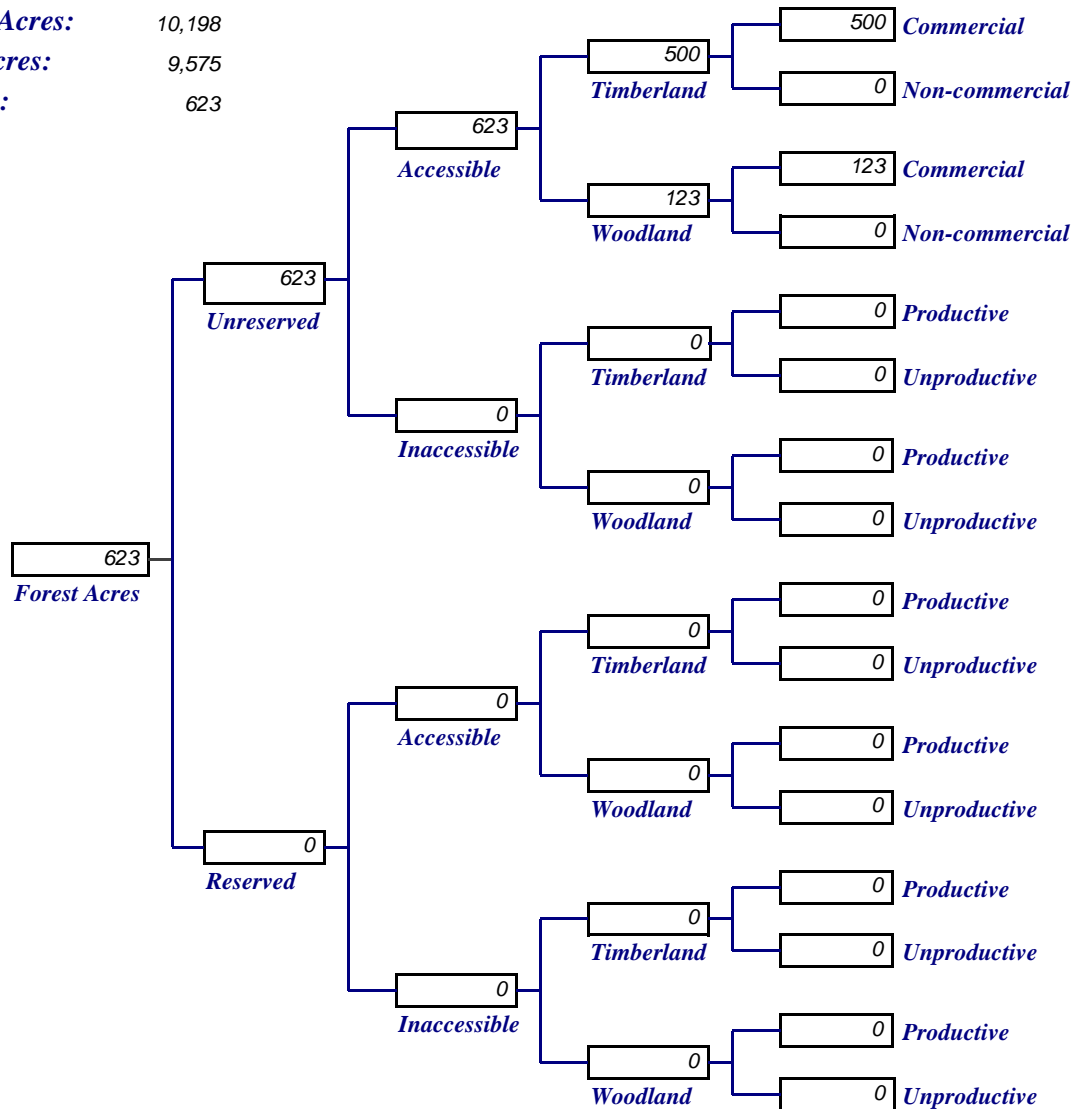
Catalog of Forest Acres Acres by Land Class September 30, 2005

Forest: SANTEE

Region: 0A GREAT PLAINS
Agency: 13 WINNEBAGO
Reservation: 382 SANTEE SIOUX

Trust Reservation: Yes
Program Category: 2
Program Type: A = All BIA Staff
State(s): NE

Reservation Acres: 10,198
Nonforest Acres: 9,575
Forest Acres: 623



Year Data Last Revised: 2000

The above information has been derived from the current data contained in the National Indian Forestry Database. NOTE: all trust lands are to be stratified in this manner and in accordance with the definitions in the HANDBOOK ON FOREST MANAGEMENT INVENTORIES AND USE OF DATA IN MANAGEMENT PLANNING, 1983.

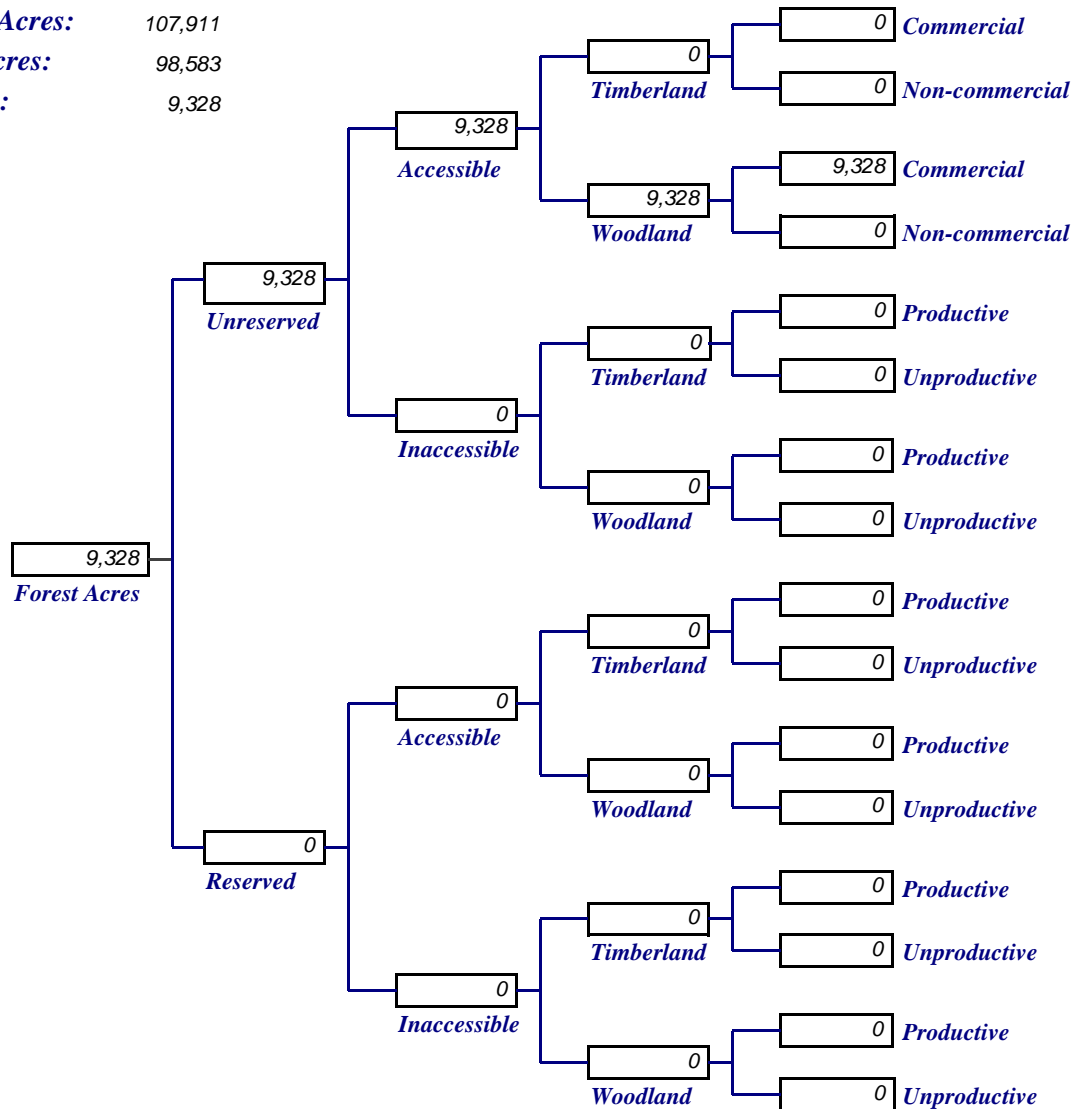
Catalog of Forest Acres Acres by Land Class September 30, 2005

Forest: SISSETON

Region: 0A GREAT PLAINS
Agency: 09 SISSETON
Reservation: 347 SISSETON WAHPETON

Trust Reservation: Yes
Program Category: 4
Program Type: A = All BIA Staff
State(s): SD

Reservation Acres: 107,911
Nonforest Acres: 98,583
Forest Acres: 9,328



Year Data Last Revised: 2003

The above information has been derived from the current data contained in the National Indian Forestry Database. NOTE: all trust lands are to be stratified in this manner and in accordance with the definitions in the HANDBOOK ON FOREST MANAGEMENT INVENTORIES AND USE OF DATA IN MANAGEMENT PLANNING, 1983.

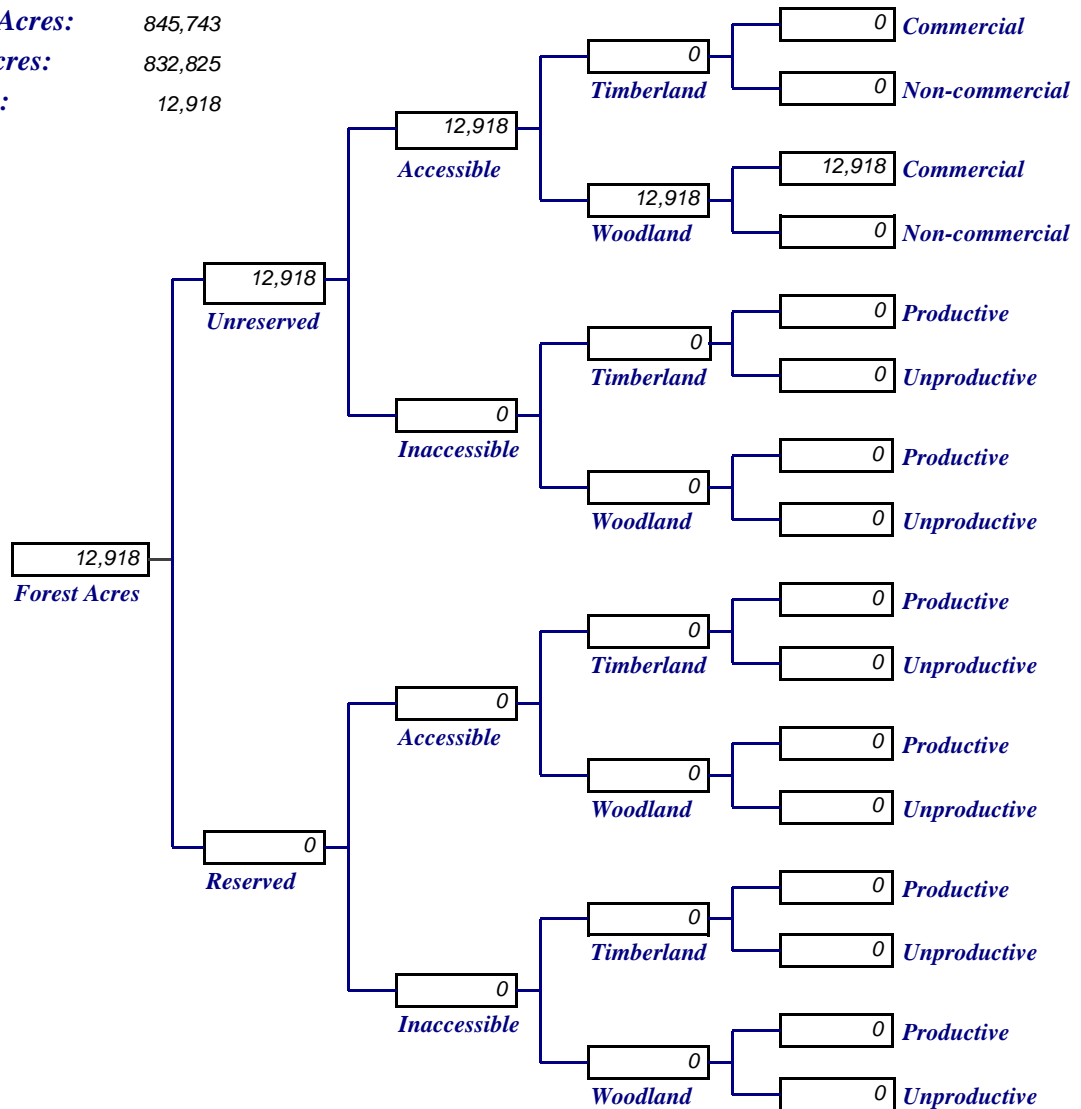
Catalog of Forest Acres Acres by Land Class September 30, 2005

Forest: STANDING ROCK

Region: 0A GREAT PLAINS
Agency: 10 STANDING ROCK
Reservation: 302 STANDING ROCK

Trust Reservation: Yes
Program Category: 4
Program Type: A = All BIA Staff
State(s): ND SD

Reservation Acres: 845,743
Nonforest Acres: 832,825
Forest Acres: 12,918



Year Data Last Revised: 2000

The above information has been derived from the current data contained in the National Indian Forestry Database. NOTE: all trust lands are to be stratified in this manner and in accordance with the definitions in the HANDBOOK ON FOREST MANAGEMENT INVENTORIES AND USE OF DATA IN MANAGEMENT PLANNING, 1983.

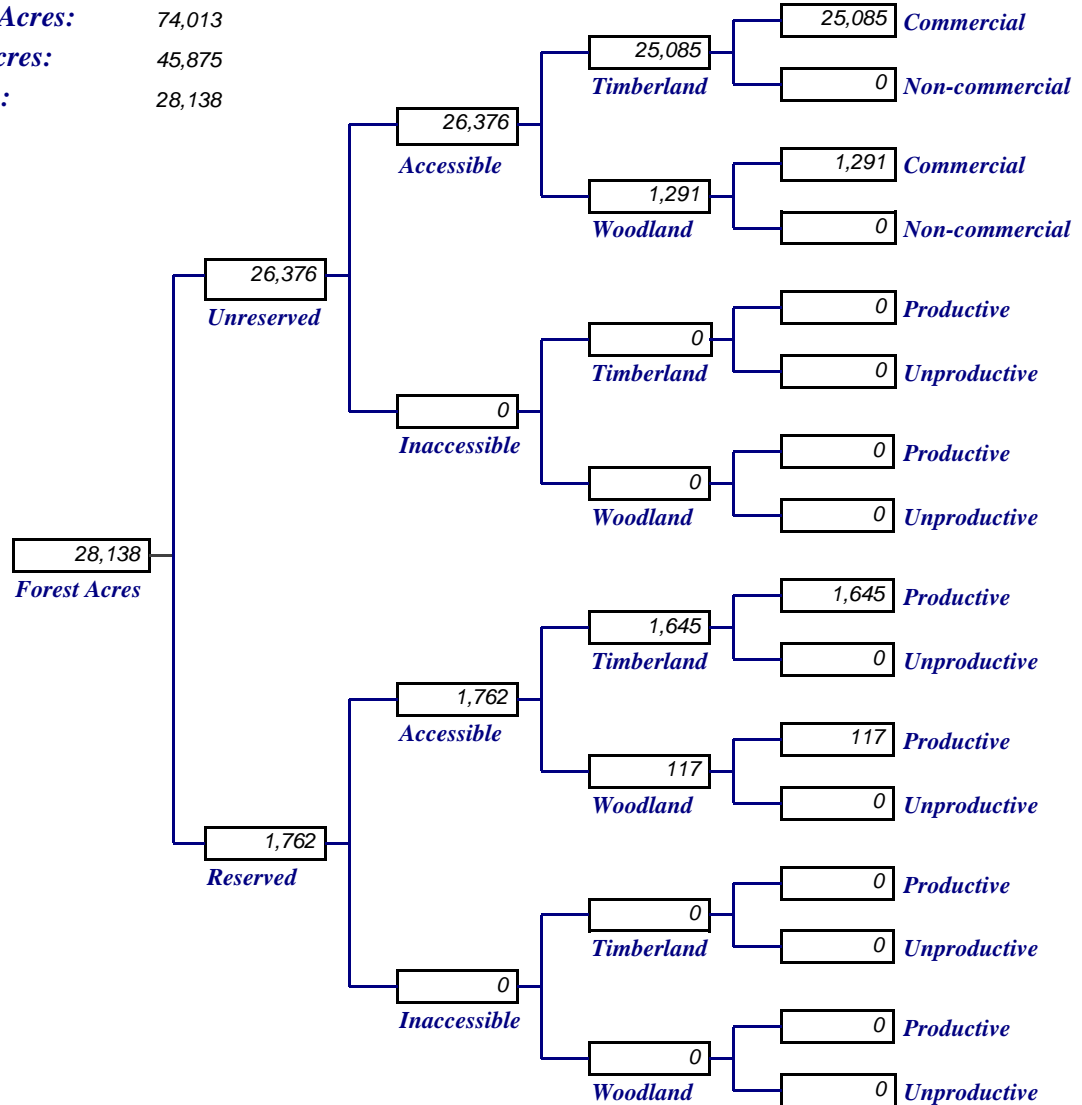
Catalog of Forest Acres Acres by Land Class September 30, 2005

Forest: TURTLE MOUNTAIN

Region: 0A GREAT PLAINS
Agency: 11 TURTLE MOUNTAIN
Reservation: 304 TURTLE MOUNTAIN (ON+OFF)

Trust Reservation: Yes
Program Category: 2
Program Type: B = P.L. 93-638
State(s): ND

Reservation Acres: 74,013
Nonforest Acres: 45,875
Forest Acres: 28,138



Year Data Last Revised: 2000

The above information has been derived from the current data contained in the National Indian Forestry Database. NOTE: all trust lands are to be stratified in this manner and in accordance with the definitions in the HANDBOOK ON FOREST MANAGEMENT INVENTORIES AND USE OF DATA IN MANAGEMENT PLANNING, 1983.

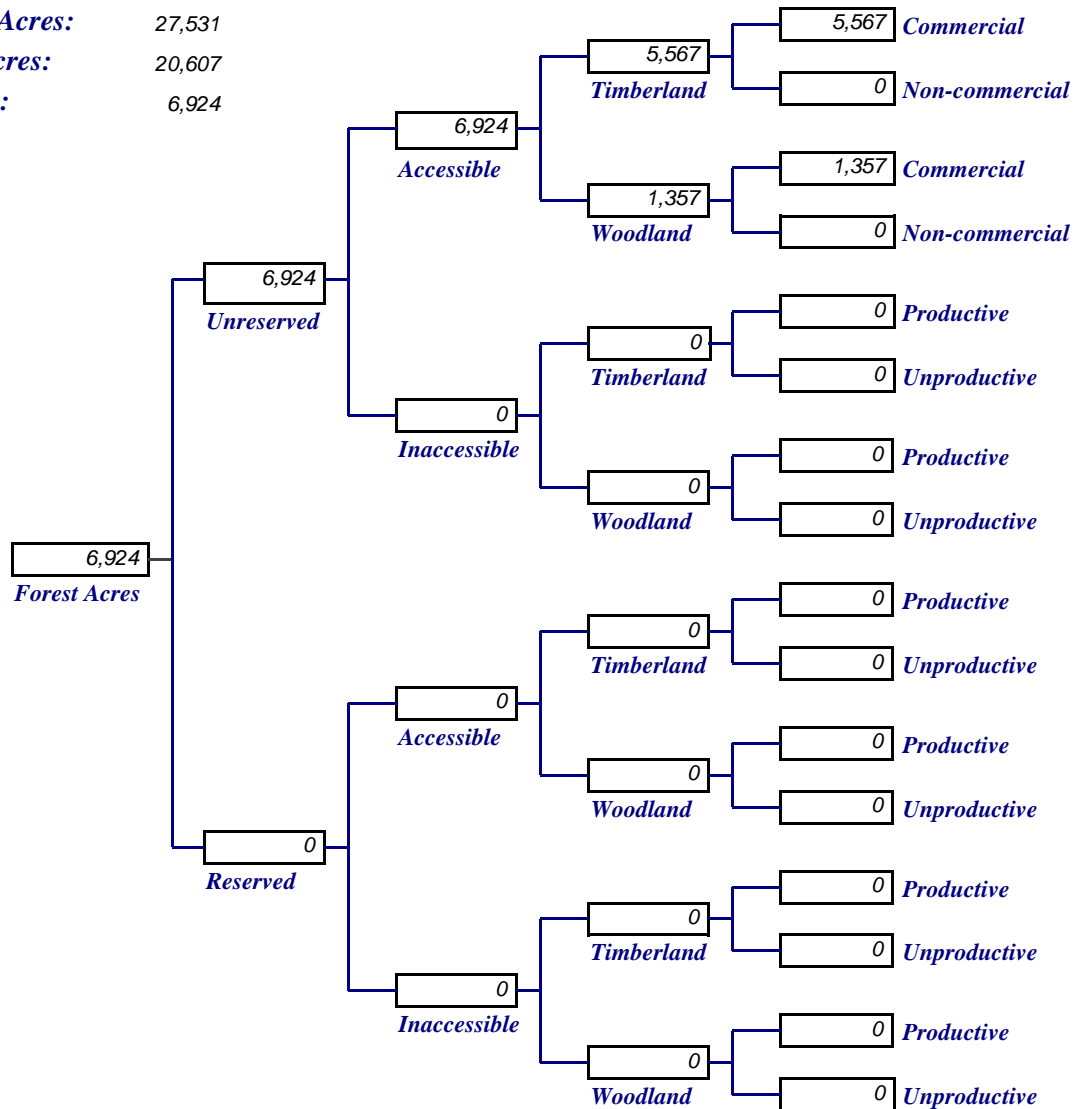
Catalog of Forest Acres Acres by Land Class September 30, 2005

Forest: WINNEBAGO (NE/IA)

Region: 0A GREAT PLAINS
Agency: 13 WINNEBAGO
Reservation: 383 WINNEBAGO (ON+OFF) (NEBR. & IOWA)

Trust Reservation: Yes
Program Category: 2
Program Type: A = All BIA Staff
State(s): NE IA

Reservation Acres: 27,531
Nonforest Acres: 20,607
Forest Acres: 6,924



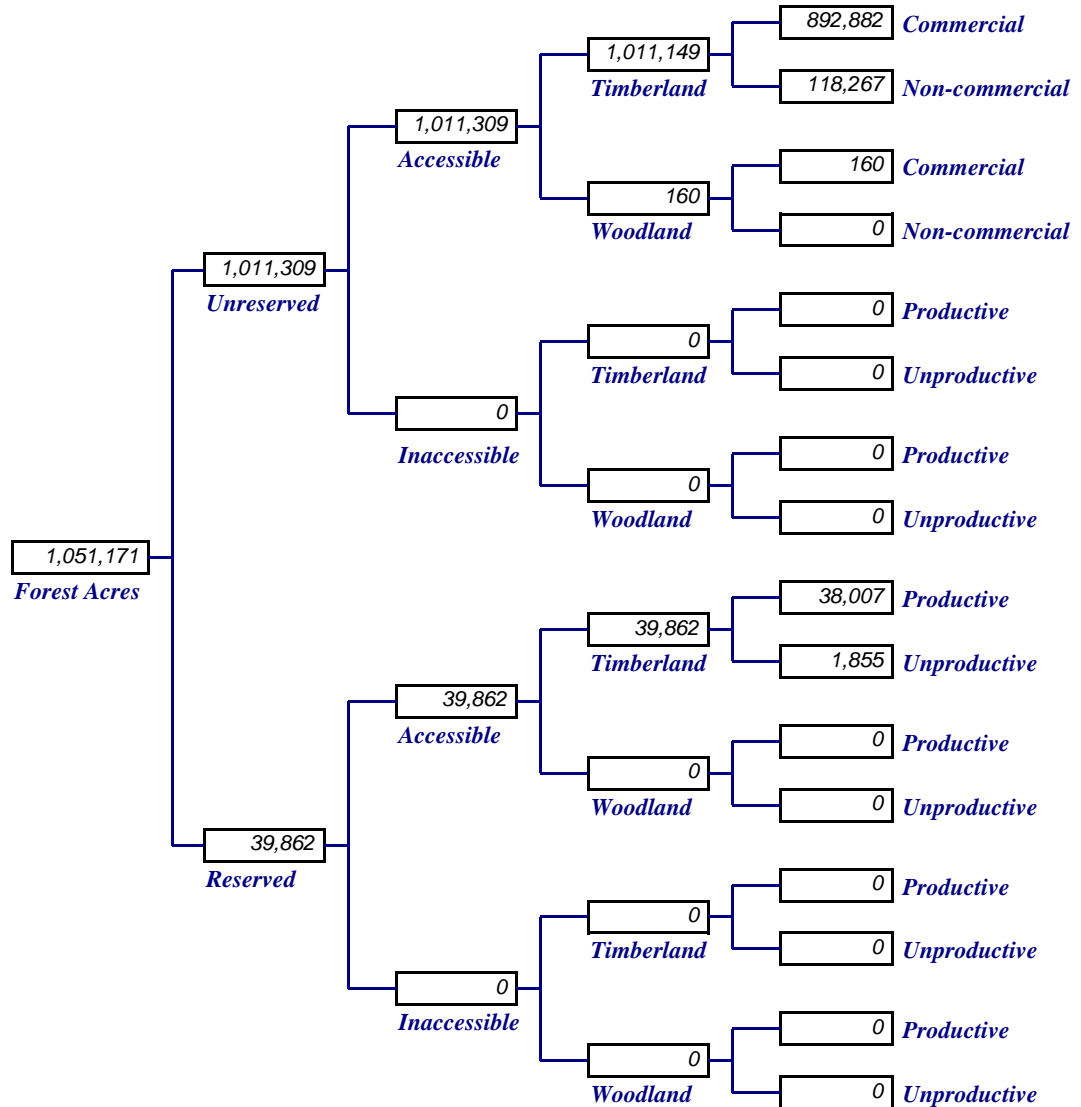
Year Data Last Revised: 2000

The above information has been derived from the current data contained in the National Indian Forestry Database. NOTE: all trust lands are to be stratified in this manner and in accordance with the definitions in the HANDBOOK ON FOREST MANAGEMENT INVENTORIES AND USE OF DATA IN MANAGEMENT PLANNING, 1983.

Catalog of Forest Acres
Acres by Land Class
September 30, 2005

Summary for All Forested Reservations
MIDWEST Region

Reservation Acres: 1,532,489
Nonforest Acres: 481,318
Forest Acres: 1,051,171



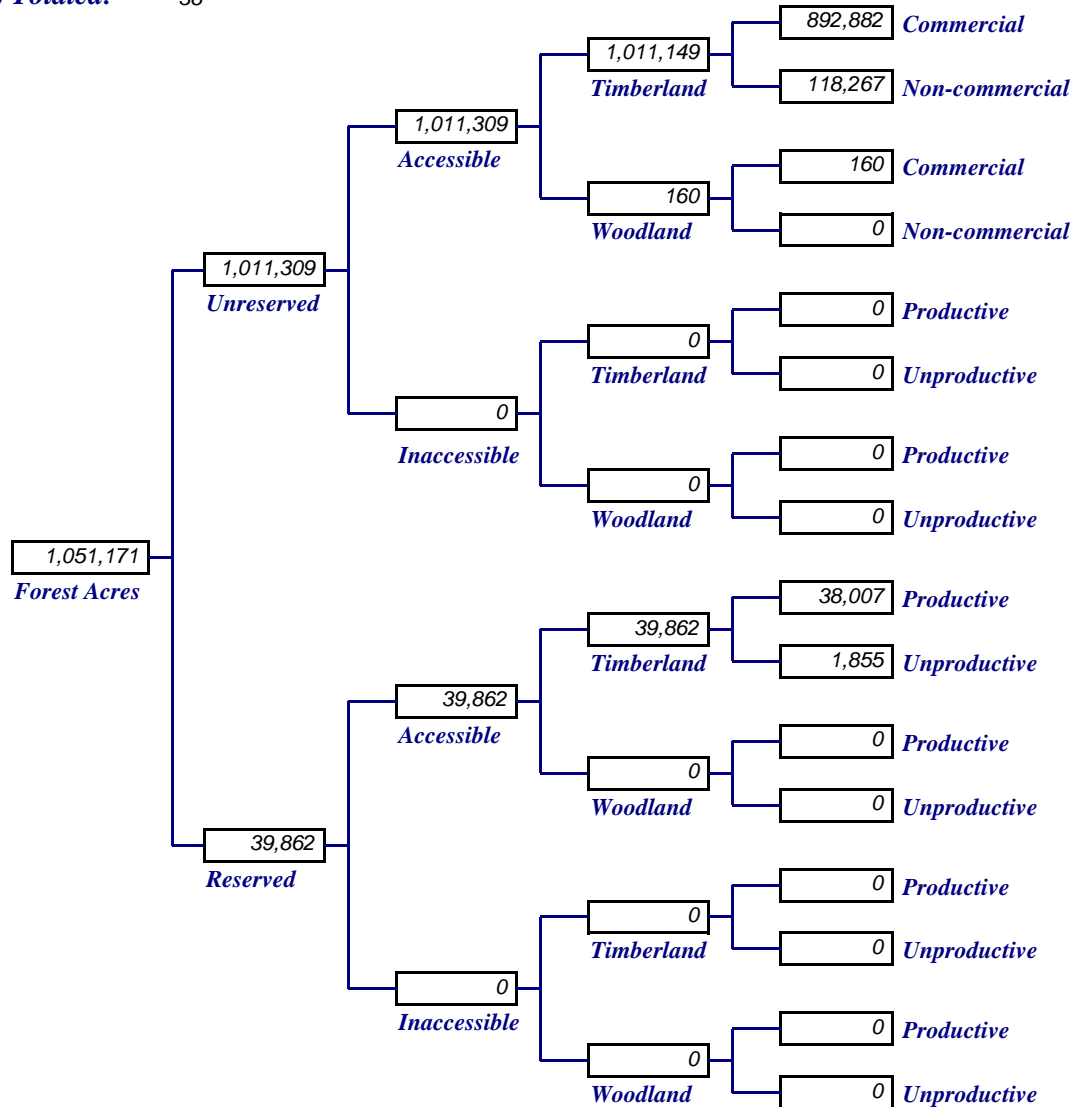
Note: This page contains BOTH Trust and Non-Trust Reservation Acreage

The above information has been derived from the current data contained in the National Indian Forestry Database. NOTE: all trust lands are to be stratified in this manner and in accordance with the definitions in the HANDBOOK ON FOREST MANAGEMENT INVENTORIES AND USE OF DATA IN MANAGEMENT PLANNING, 1983.

Catalog of Forest Acres
Acres by Land Class
September 30, 2005

Summary for Trust Forested Reservations
MIDWEST Region

Reservation Acres: 1,532,489
Nonforest Acres: 481,318
Forest Acres: 1,051,171
Reservation(s) Totalled: 38



The above information has been derived from the current data contained in the National Indian Forestry Database. NOTE: all trust lands are to be stratified in this manner and in accordance with the definitions in the HANDBOOK ON FOREST MANAGEMENT INVENTORIES AND USE OF DATA IN MANAGEMENT PLANNING, 1983.

Catalog of Forest Acres Acres by Land Class

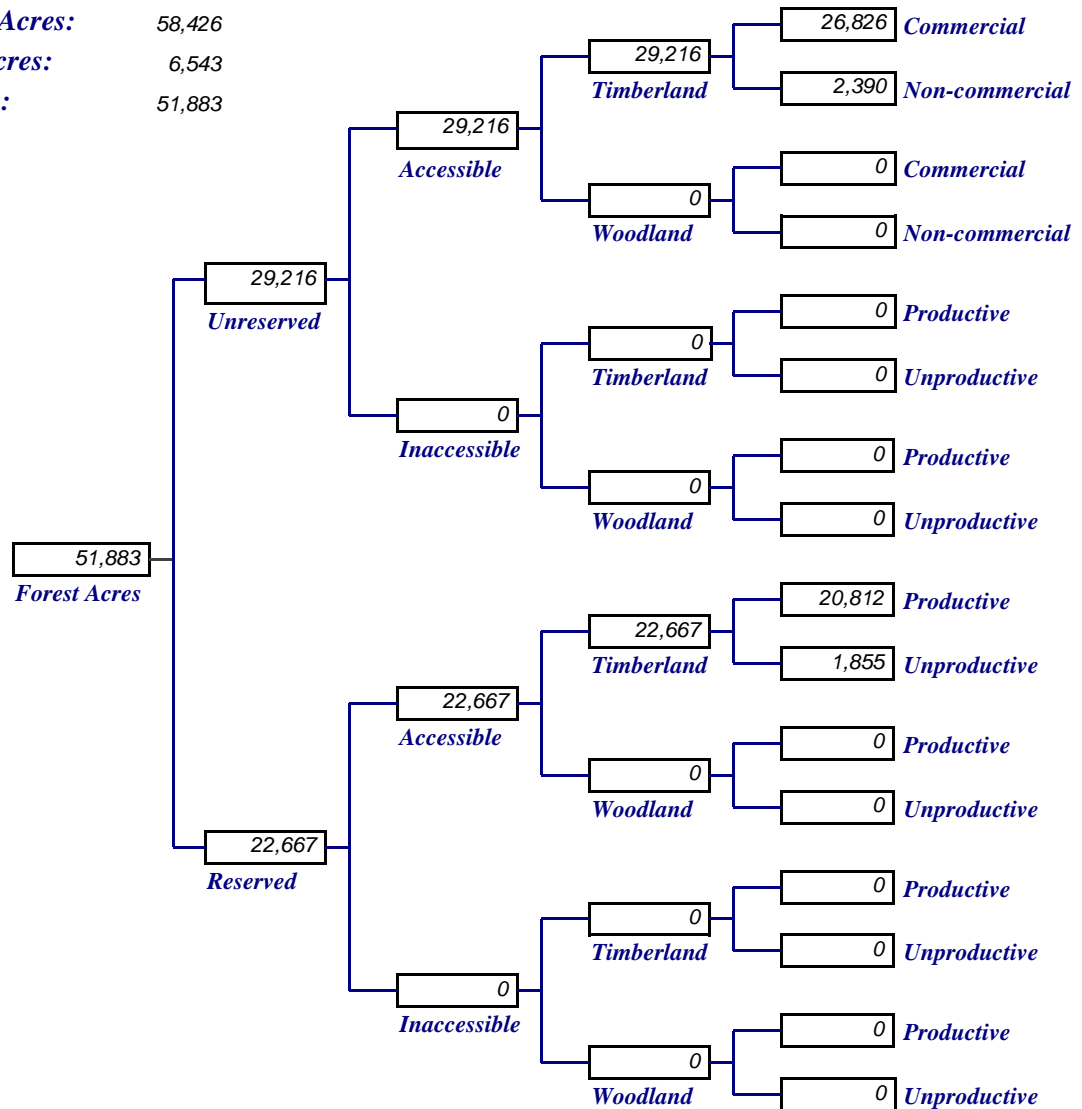
September 30, 2005

Forest: BAD RIVER

Region: 0F MIDWEST
Agency: 55 GREAT LAKES
Reservation: 430 BAD RIVER

Trust Reservation: Yes
Program Category: 1
Program Type: C = Part P.L. 93-638
State(s): WI

Reservation Acres: 58,426
Nonforest Acres: 6,543
Forest Acres: 51,883



Year Data Last Revised: 2005

The above information has been derived from the current data contained in the National Indian Forestry Database. NOTE: all trust lands are to be stratified in this manner and in accordance with the definitions in the HANDBOOK ON FOREST MANAGEMENT INVENTORIES AND USE OF DATA IN MANAGEMENT PLANNING, 1983.

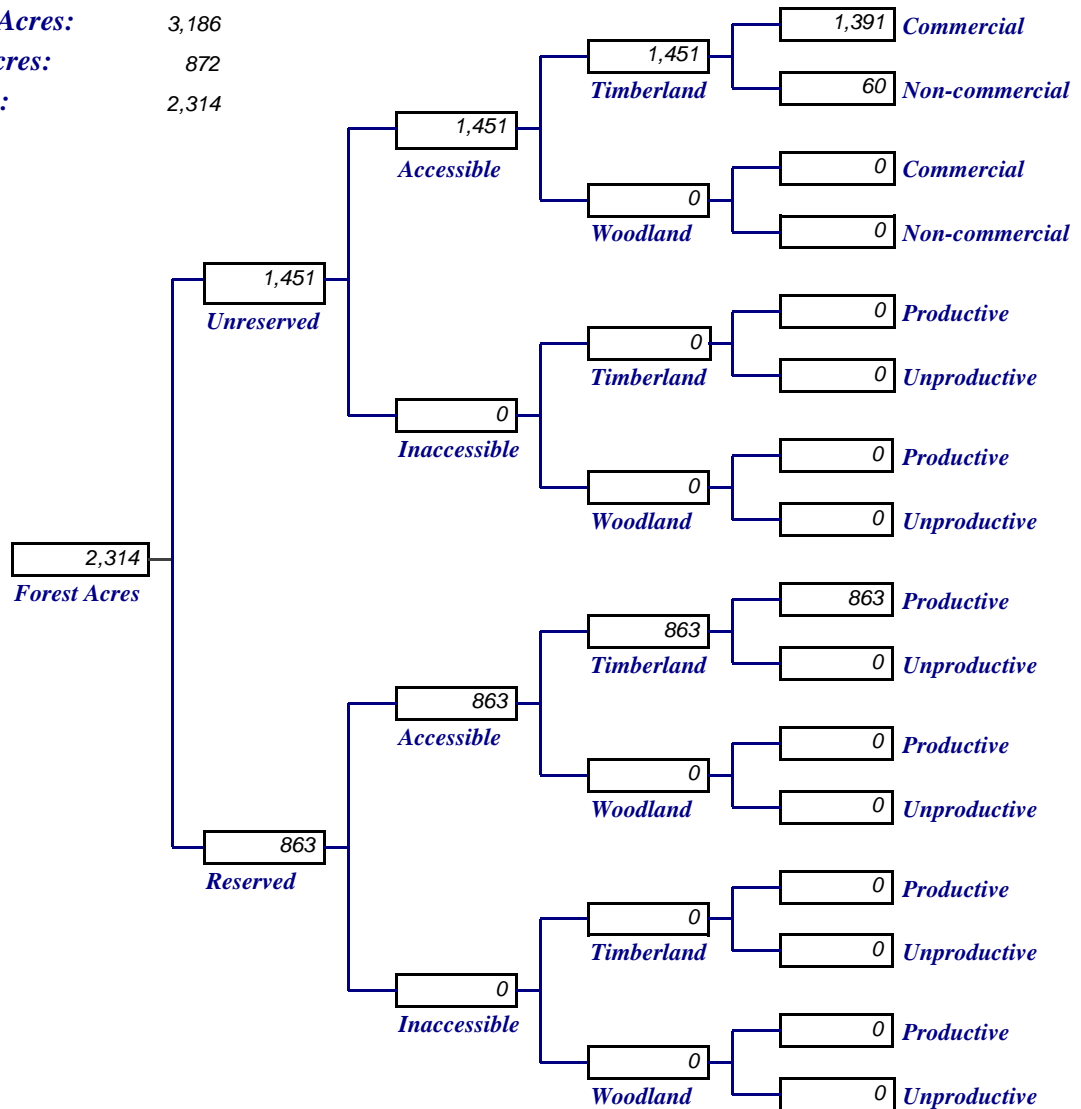
Catalog of Forest Acres Acres by Land Class September 30, 2005

Forest: BAY MILLS

Region: 0F MIDWEST
Agency: 60 MICHIGAN
Reservation: 470 BAY MILLS COMMUNITY

Trust Reservation: Yes
Program Category: 2
Program Type: A = All BIA Staff
State(s): MI

Reservation Acres: 3,186
Nonforest Acres: 872
Forest Acres: 2,314



Year Data Last Revised: 2005

The above information has been derived from the current data contained in the National Indian Forestry Database. NOTE: all trust lands are to be stratified in this manner and in accordance with the definitions in the HANDBOOK ON FOREST MANAGEMENT INVENTORIES AND USE OF DATA IN MANAGEMENT PLANNING, 1983.

Catalog of Forest Acres Acres by Land Class

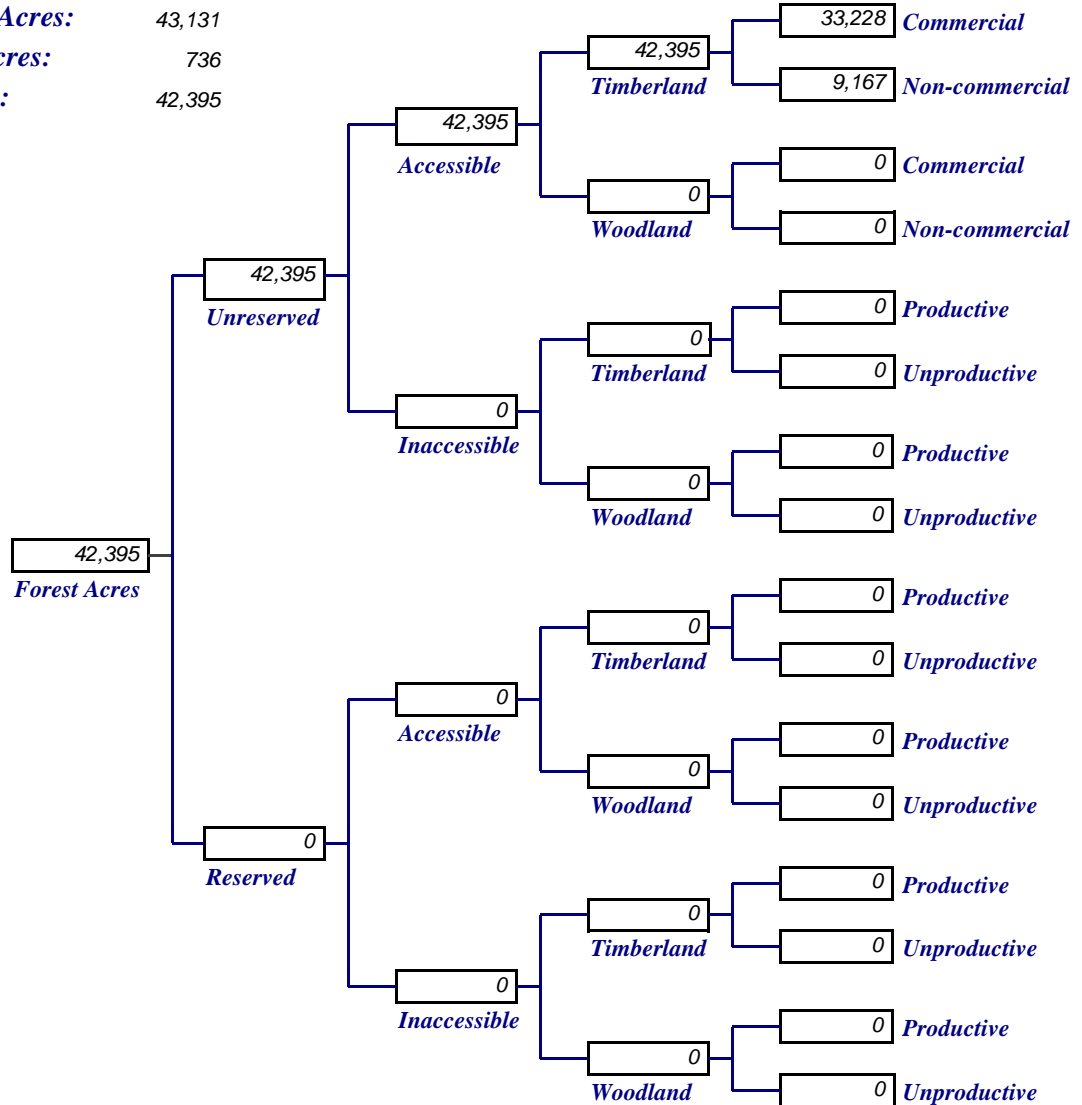
September 30, 2005

Forest: *BOIS FORTE*

Region: 0F MIDWEST
Agency: 53 MINNESOTA
Reservation: 404 BOIS FORTE (NETT LAKE)

Trust Reservation: Yes
Program Category: 1
Program Type: D = All Compact
State(s): MN

Reservation Acres: 43,131
Nonforest Acres: 736
Forest Acres: 42,395



Year Data Last Revised: 2005

The above information has been derived from the current data contained in the National Indian Forestry Database. NOTE: all trust lands are to be stratified in this manner and in accordance with the definitions in the HANDBOOK ON FOREST MANAGEMENT INVENTORIES AND USE OF DATA IN MANAGEMENT PLANNING, 1983.

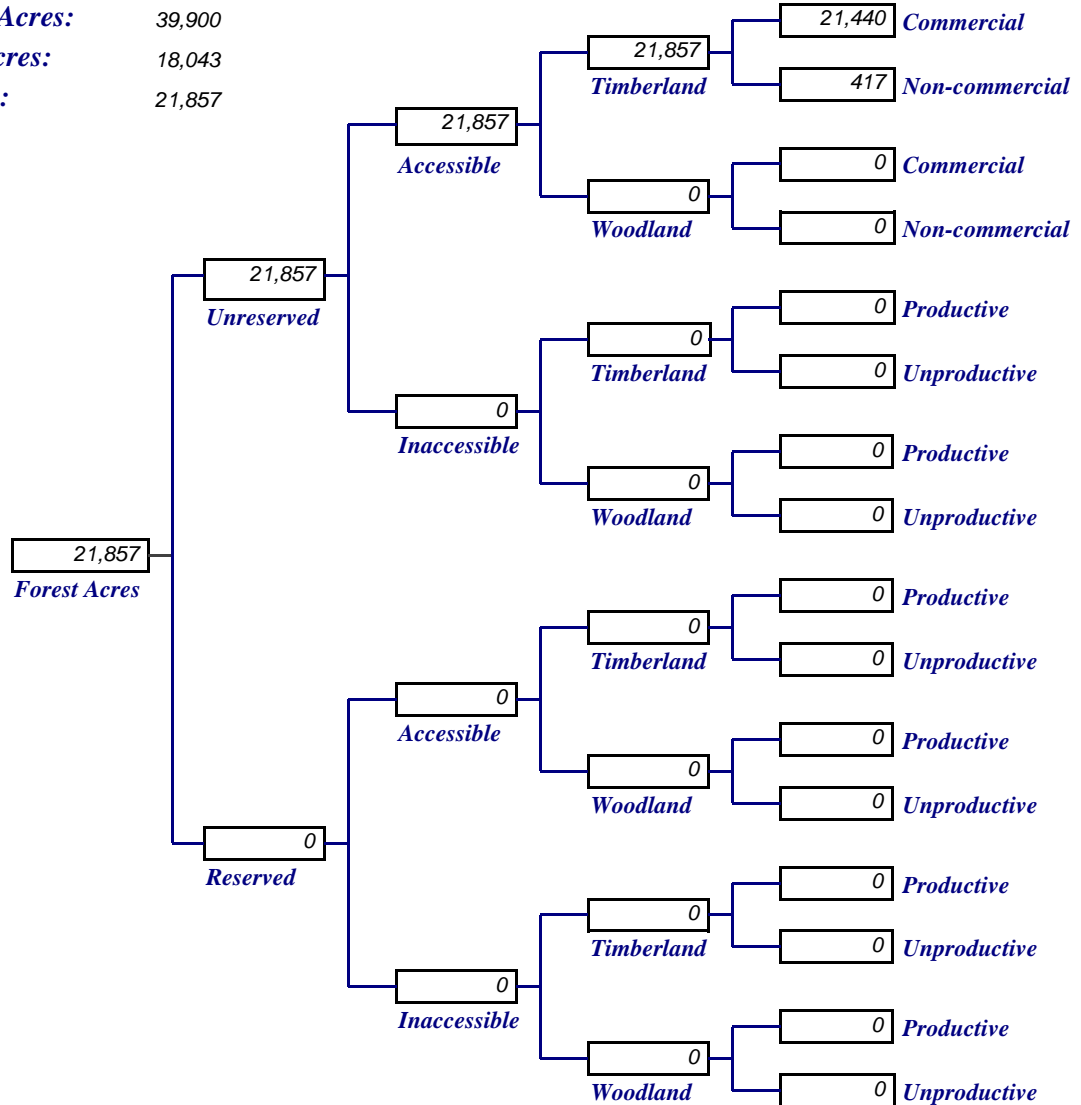
Catalog of Forest Acres Acres by Land Class September 30, 2005

Forest: FOND DU LAC

Region: 0F MIDWEST
Agency: 53 MINNESOTA
Reservation: 405 FOND DU LAC

Trust Reservation: Yes
Program Category: 2
Program Type: D = All Compact
State(s): MN

Reservation Acres: 39,900
Nonforest Acres: 18,043
Forest Acres: 21,857



Year Data Last Revised: 2005

The above information has been derived from the current data contained in the National Indian Forestry Database. NOTE: all trust lands are to be stratified in this manner and in accordance with the definitions in the HANDBOOK ON FOREST MANAGEMENT INVENTORIES AND USE OF DATA IN MANAGEMENT PLANNING, 1983.

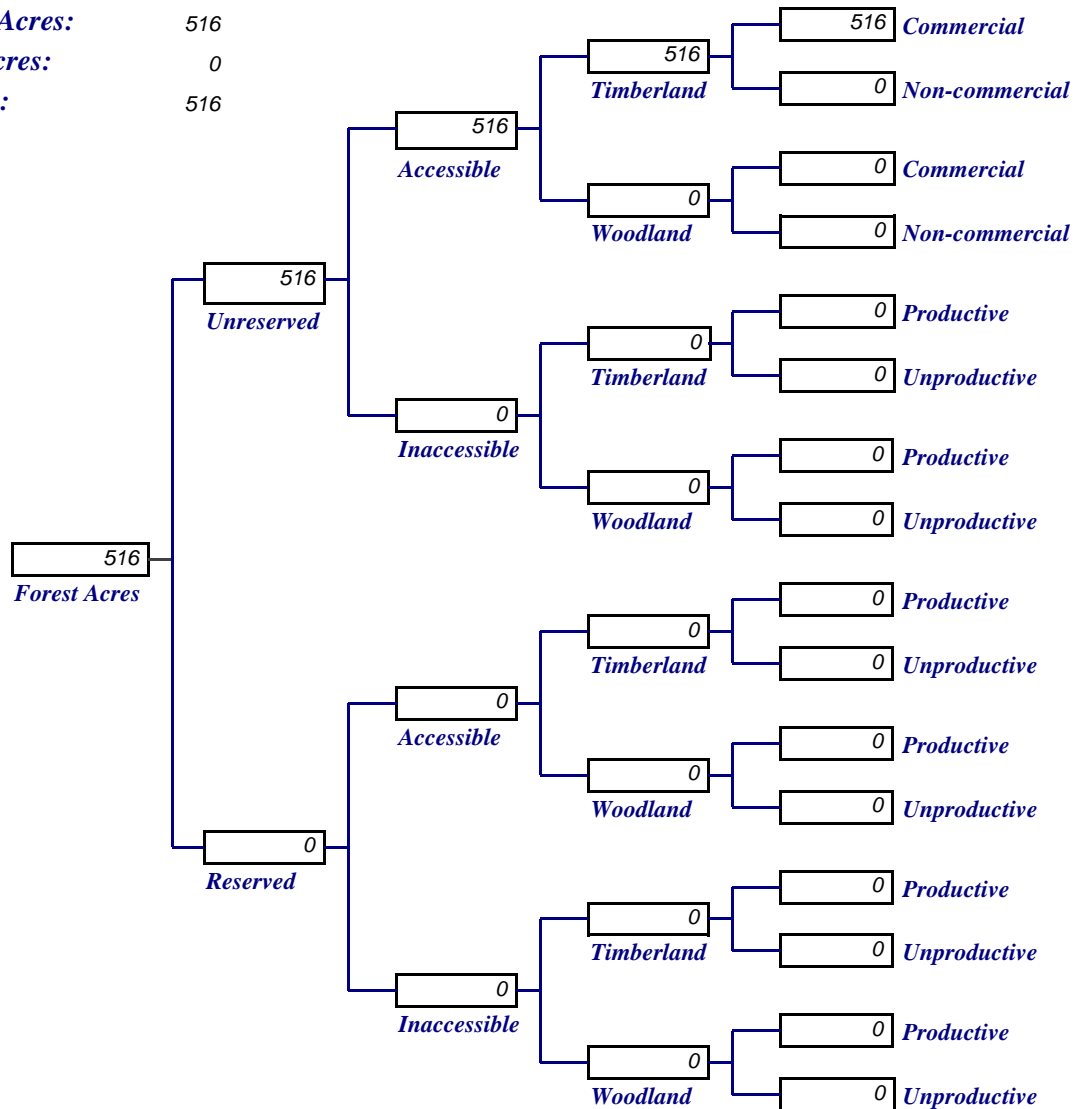
Catalog of Forest Acres Acres by Land Class September 30, 2005

Forest: FOND DU LAC P.D.

Region: 0F MIDWEST
Agency: 55 GREAT LAKES
Reservation: T58 FOND DU LAC (P.D.) OTHER

Trust Reservation: Yes
Program Category: 4
Program Type: A = All BIA Staff
State(s): WI

Reservation Acres: 516
Nonforest Acres: 0
Forest Acres: 516



Year Data Last Revised: 2005

The above information has been derived from the current data contained in the National Indian Forestry Database. NOTE: all trust lands are to be stratified in this manner and in accordance with the definitions in the HANDBOOK ON FOREST MANAGEMENT INVENTORIES AND USE OF DATA IN MANAGEMENT PLANNING, 1983.

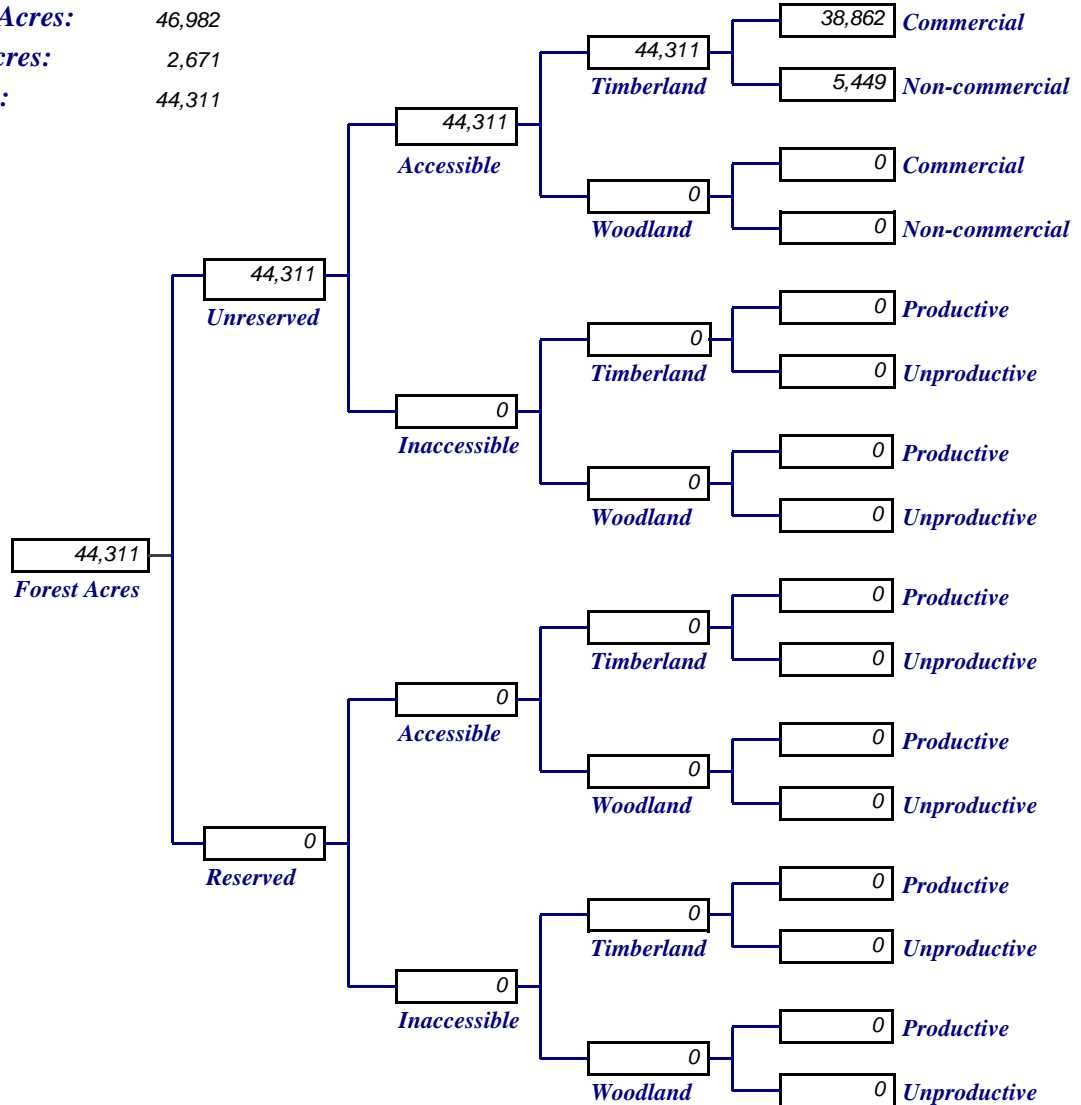
Catalog of Forest Acres Acres by Land Class September 30, 2005

Forest: GRAND PORTAGE

Region: 0F MIDWEST
Agency: 53 MINNESOTA
Reservation: 406 GRAND PORTAGE

Trust Reservation: Yes
Program Category: 1
Program Type: D = All Compact
State(s): MN

Reservation Acres: 46,982
Nonforest Acres: 2,671
Forest Acres: 44,311



Year Data Last Revised: 2005

The above information has been derived from the current data contained in the National Indian Forestry Database. NOTE: all trust lands are to be stratified in this manner and in accordance with the definitions in the HANDBOOK ON FOREST MANAGEMENT INVENTORIES AND USE OF DATA IN MANAGEMENT PLANNING, 1983.

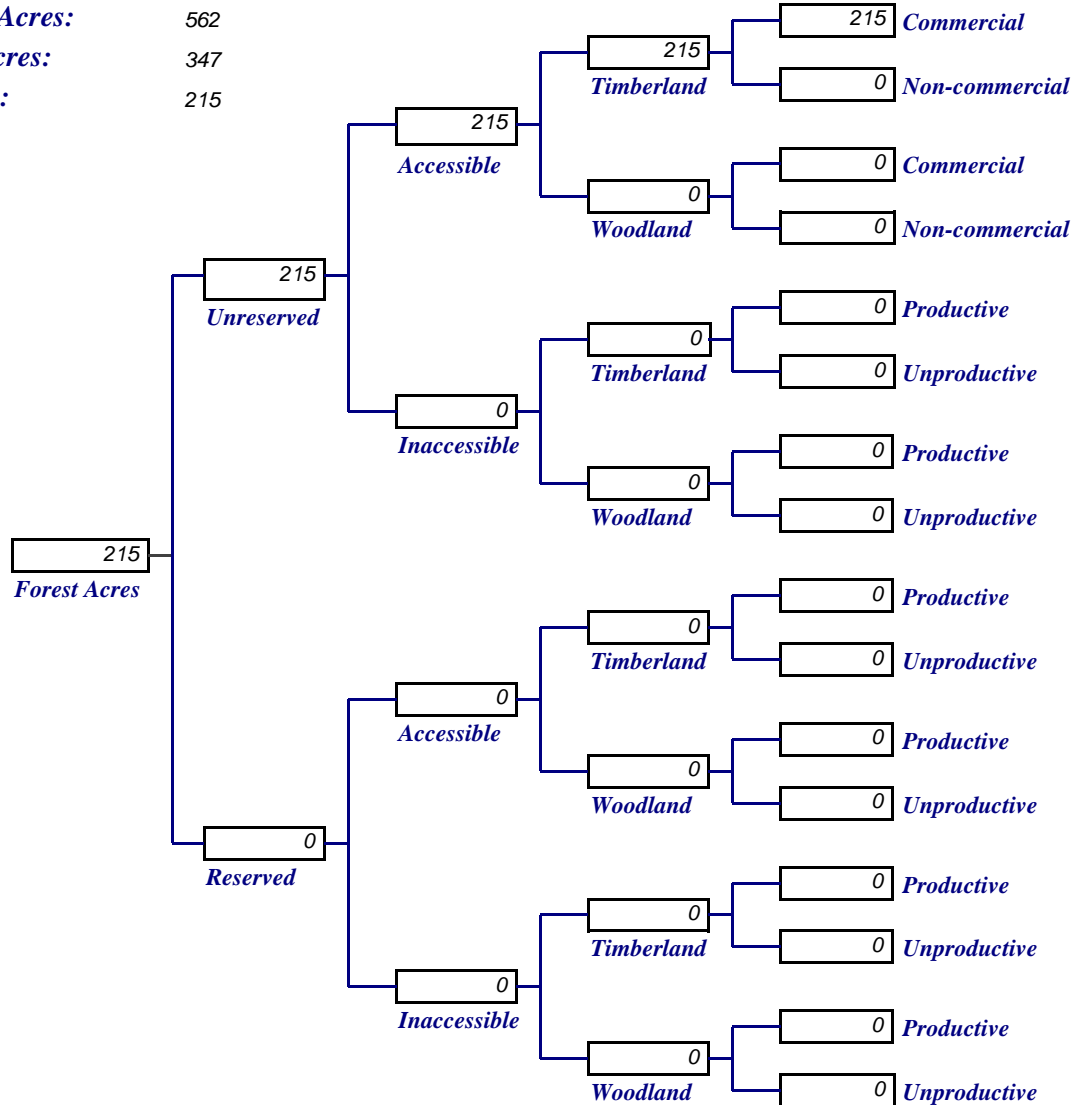
Catalog of Forest Acres Acres by Land Class September 30, 2005

Forest: GRAND TRAVERSE

Region: 0F MIDWEST
Agency: 60 MICHIGAN
Reservation: 468 GRAND TRAVERSE BAND (MI)

Trust Reservation: Yes
Program Category: 4
Program Type: A = All BIA Staff
State(s): MI

Reservation Acres: 562
Nonforest Acres: 347
Forest Acres: 215



Year Data Last Revised: 2005

The above information has been derived from the current data contained in the National Indian Forestry Database. NOTE: all trust lands are to be stratified in this manner and in accordance with the definitions in the HANDBOOK ON FOREST MANAGEMENT INVENTORIES AND USE OF DATA IN MANAGEMENT PLANNING, 1983.

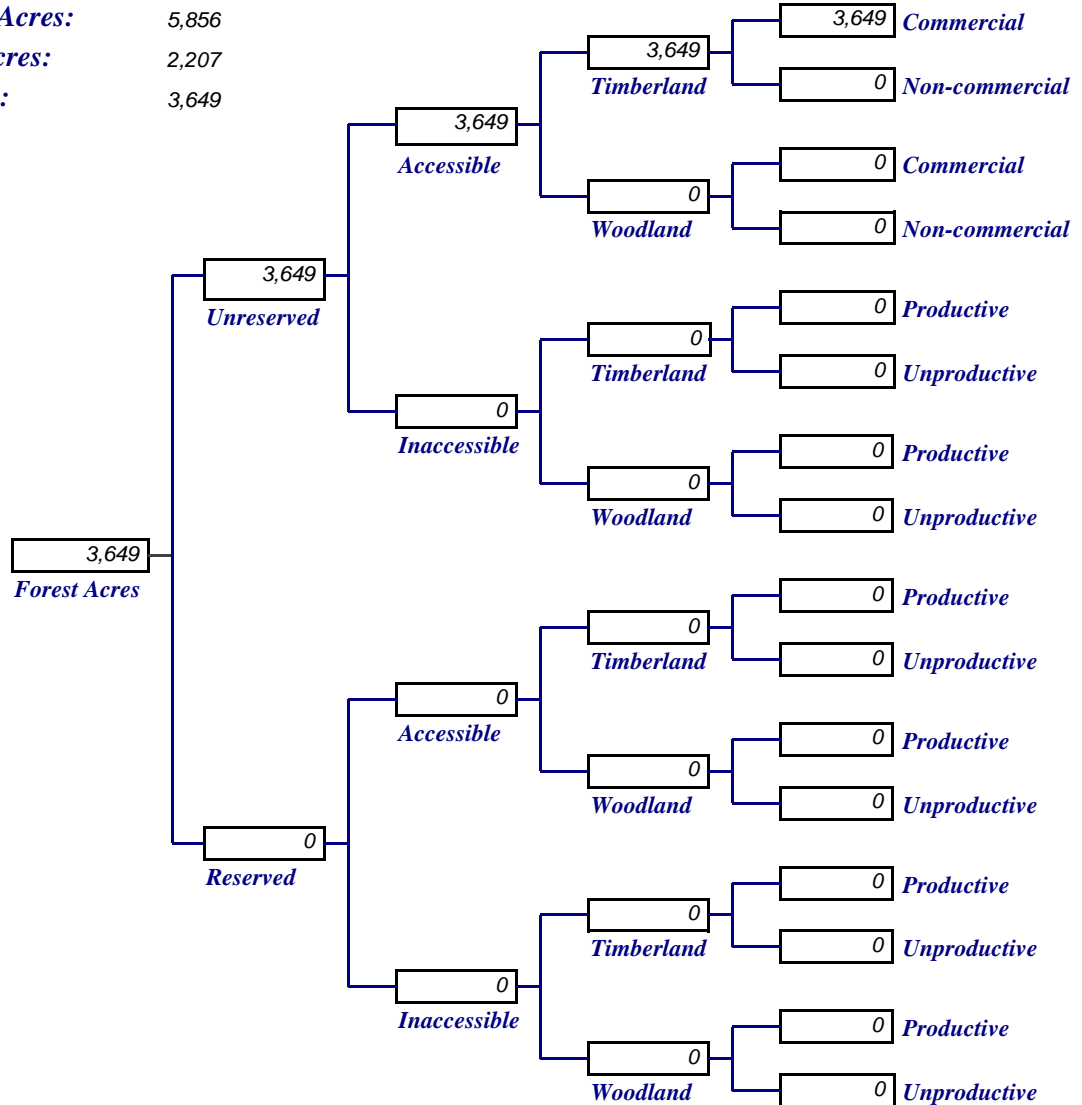
Catalog of Forest Acres Acres by Land Class September 30, 2005

Forest: HANNAHVILLE

Region: 0F MIDWEST
Agency: 60 MICHIGAN
Reservation: 471 HANNAHVILLE COMMUNITY

Trust Reservation: Yes
Program Category: 2
Program Type: A = All BIA Staff
State(s): MI

Reservation Acres: 5,856
Nonforest Acres: 2,207
Forest Acres: 3,649



Year Data Last Revised: 2005

The above information has been derived from the current data contained in the National Indian Forestry Database. NOTE: all trust lands are to be stratified in this manner and in accordance with the definitions in the HANDBOOK ON FOREST MANAGEMENT INVENTORIES AND USE OF DATA IN MANAGEMENT PLANNING, 1983.

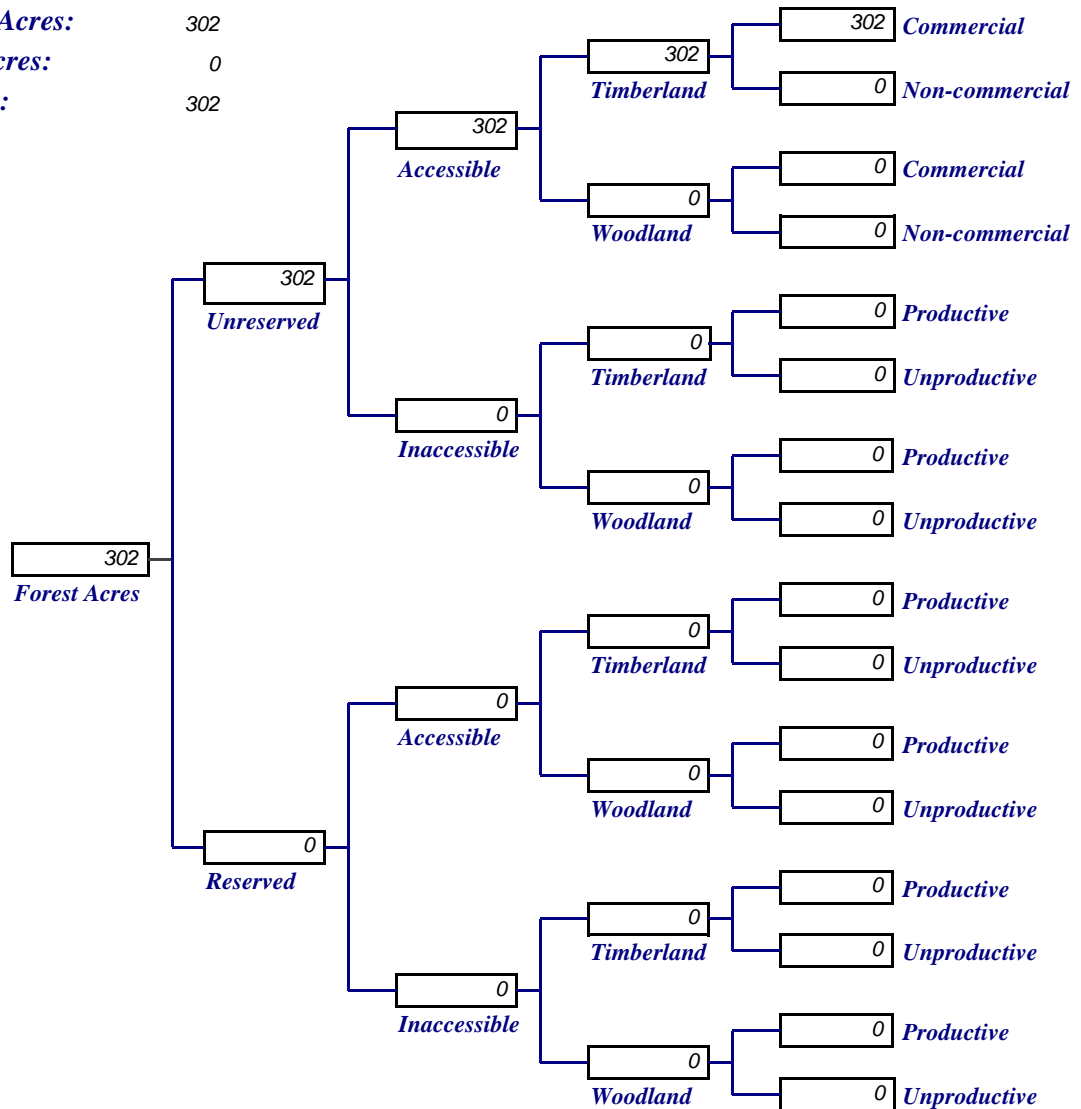
Catalog of Forest Acres Acres by Land Class September 30, 2005

Forest: Ho Chunk WINNEBAGO P.D. (MN)

Region: 0F MIDWEST
Agency: 55 GREAT LAKES
Reservation: 460 Ho Chunk (WINNEBAGO)

Trust Reservation: Yes
Program Category: 4
Program Type: A = All BIA Staff
State(s): MN

Reservation Acres: 302
Nonforest Acres: 0
Forest Acres: 302



Year Data Last Revised: 2005

The above information has been derived from the current data contained in the National Indian Forestry Database. NOTE: all trust lands are to be stratified in this manner and in accordance with the definitions in the HANDBOOK ON FOREST MANAGEMENT INVENTORIES AND USE OF DATA IN MANAGEMENT PLANNING, 1983.

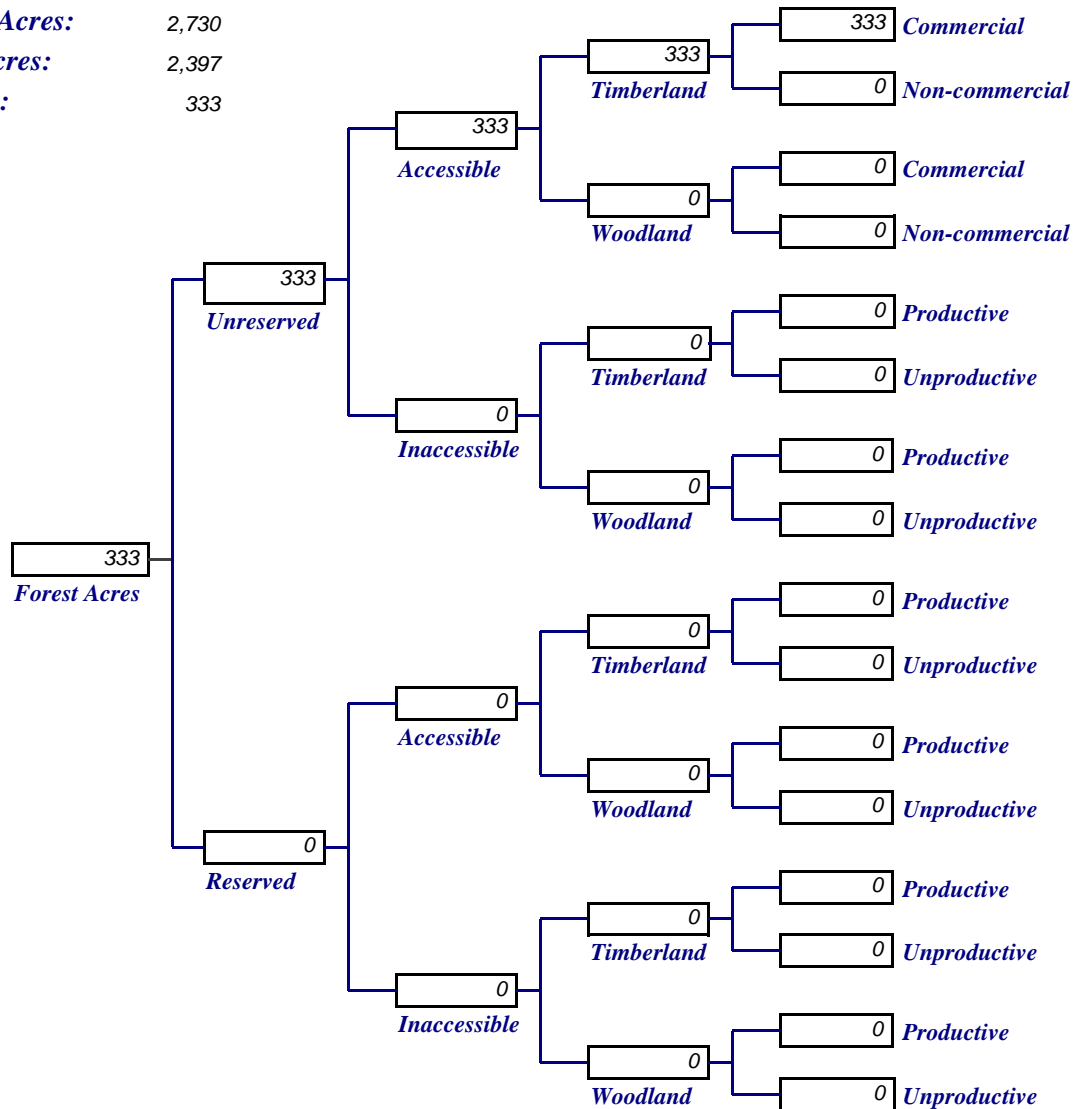
Catalog of Forest Acres Acres by Land Class September 30, 2005

Forest: ISABELLA

Region: 0F MIDWEST
Agency: 60 MICHIGAN
Reservation: 472 Saginaw Chippewa (ISABELLA)

Trust Reservation: Yes
Program Category: 4
Program Type: A = All BIA Staff
State(s): MI

Reservation Acres: 2,730
Nonforest Acres: 2,397
Forest Acres: 333



Year Data Last Revised: 2005

The above information has been derived from the current data contained in the National Indian Forestry Database. NOTE: all trust lands are to be stratified in this manner and in accordance with the definitions in the HANDBOOK ON FOREST MANAGEMENT INVENTORIES AND USE OF DATA IN MANAGEMENT PLANNING, 1983.

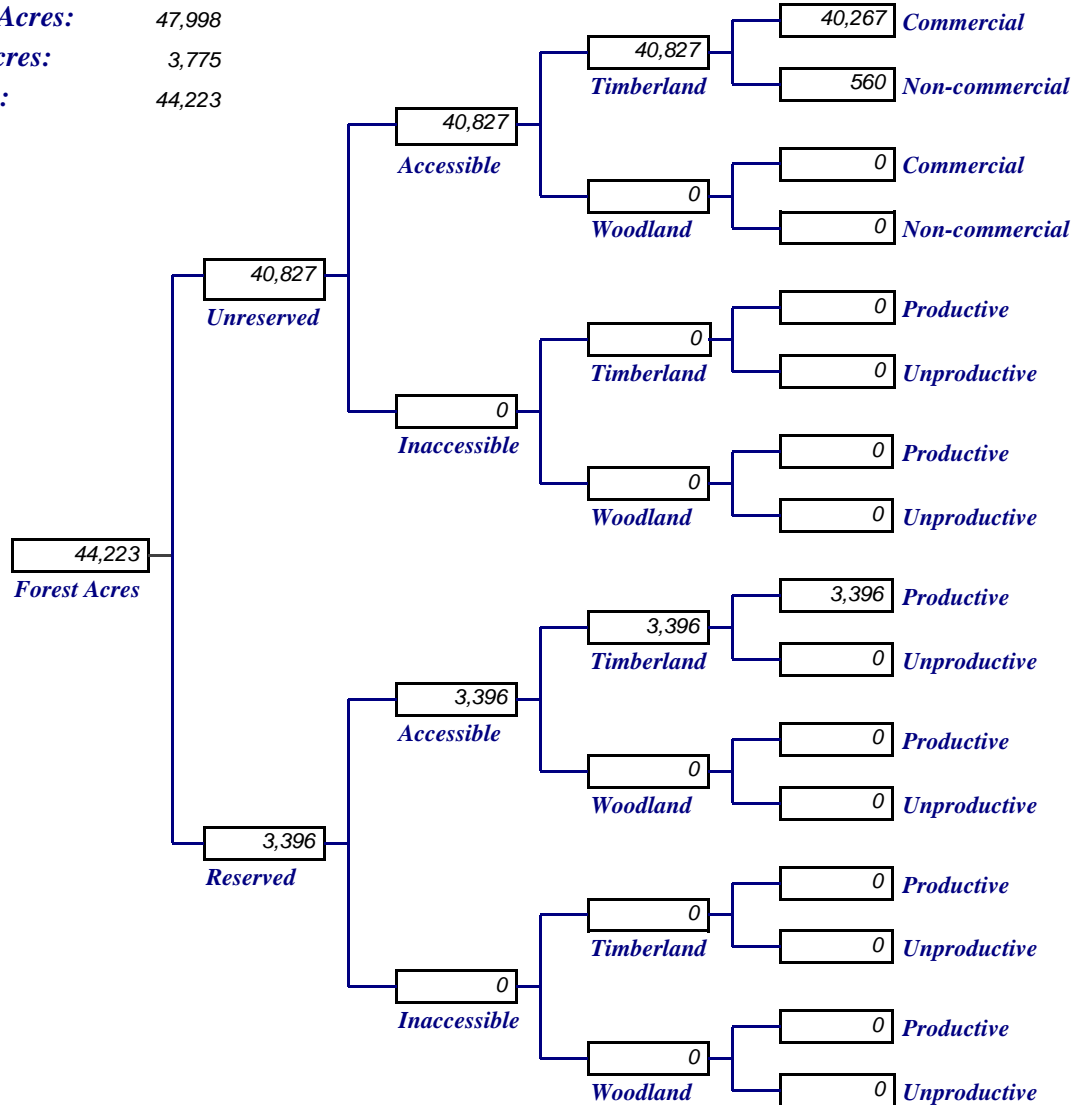
Catalog of Forest Acres Acres by Land Class September 30, 2005

Forest: LAC COURTE OREILLES

Region: 0F MIDWEST
Agency: 55 GREAT LAKES
Reservation: 431 LAC COURTE OREILLES (ON+OFF)

Trust Reservation: Yes
Program Category: 1
Program Type: C = Part P.L. 93-638
State(s): WI

Reservation Acres: 47,998
Nonforest Acres: 3,775
Forest Acres: 44,223



Year Data Last Revised: 2005

The above information has been derived from the current data contained in the National Indian Forestry Database. NOTE: all trust lands are to be stratified in this manner and in accordance with the definitions in the HANDBOOK ON FOREST MANAGEMENT INVENTORIES AND USE OF DATA IN MANAGEMENT PLANNING, 1983.

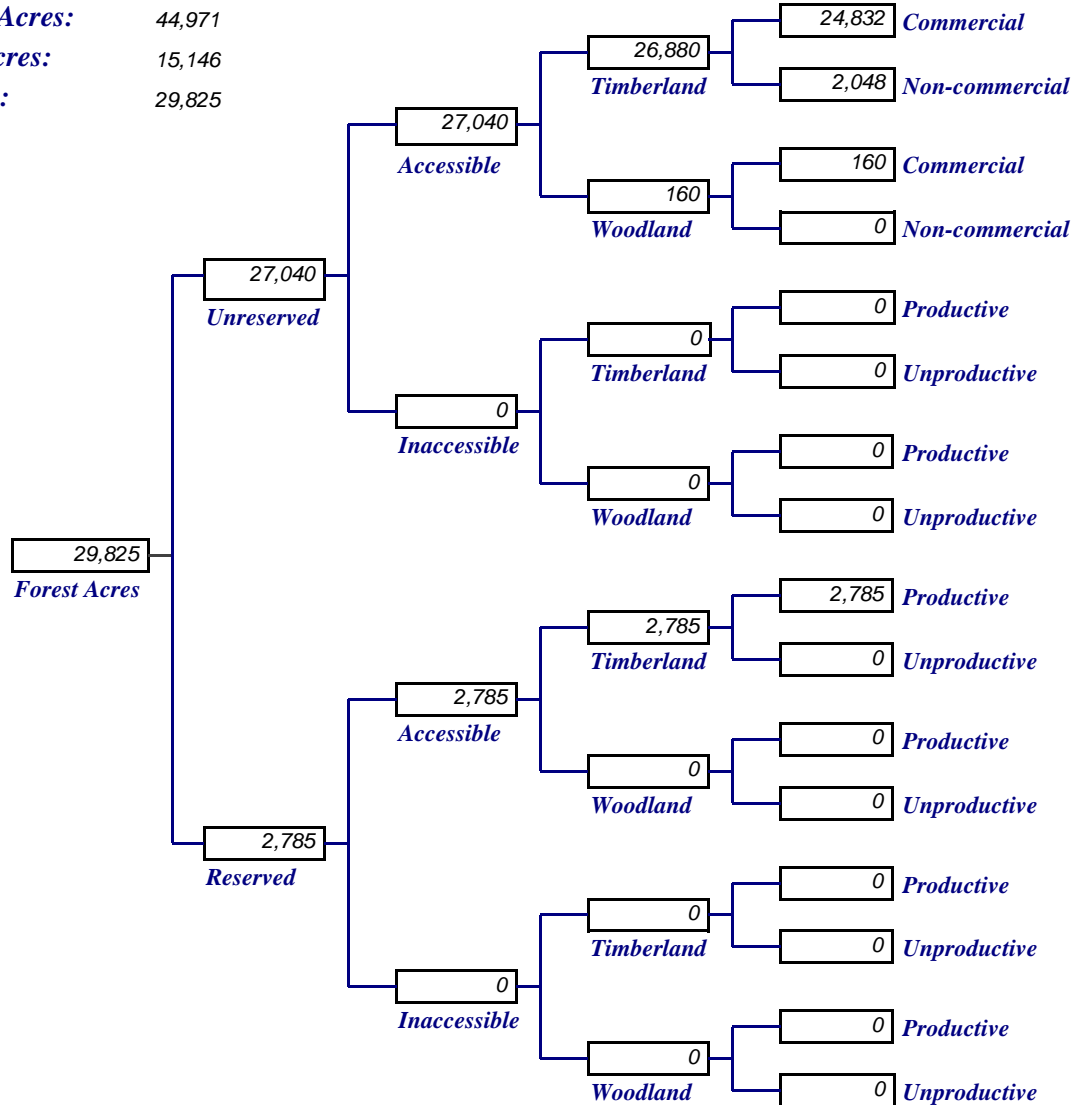
Catalog of Forest Acres Acres by Land Class September 30, 2005

Forest: LAC DU FLAMBEAU

Region: 0F MIDWEST
Agency: 55 GREAT LAKES
Reservation: 432 LAC DU FLAMBEAU

Trust Reservation: Yes
Program Category: 1
Program Type: B = P.L. 93-638
State(s): WI

Reservation Acres: 44,971
Nonforest Acres: 15,146
Forest Acres: 29,825



Year Data Last Revised: 2005

The above information has been derived from the current data contained in the National Indian Forestry Database. NOTE: all trust lands are to be stratified in this manner and in accordance with the definitions in the HANDBOOK ON FOREST MANAGEMENT INVENTORIES AND USE OF DATA IN MANAGEMENT PLANNING, 1983.

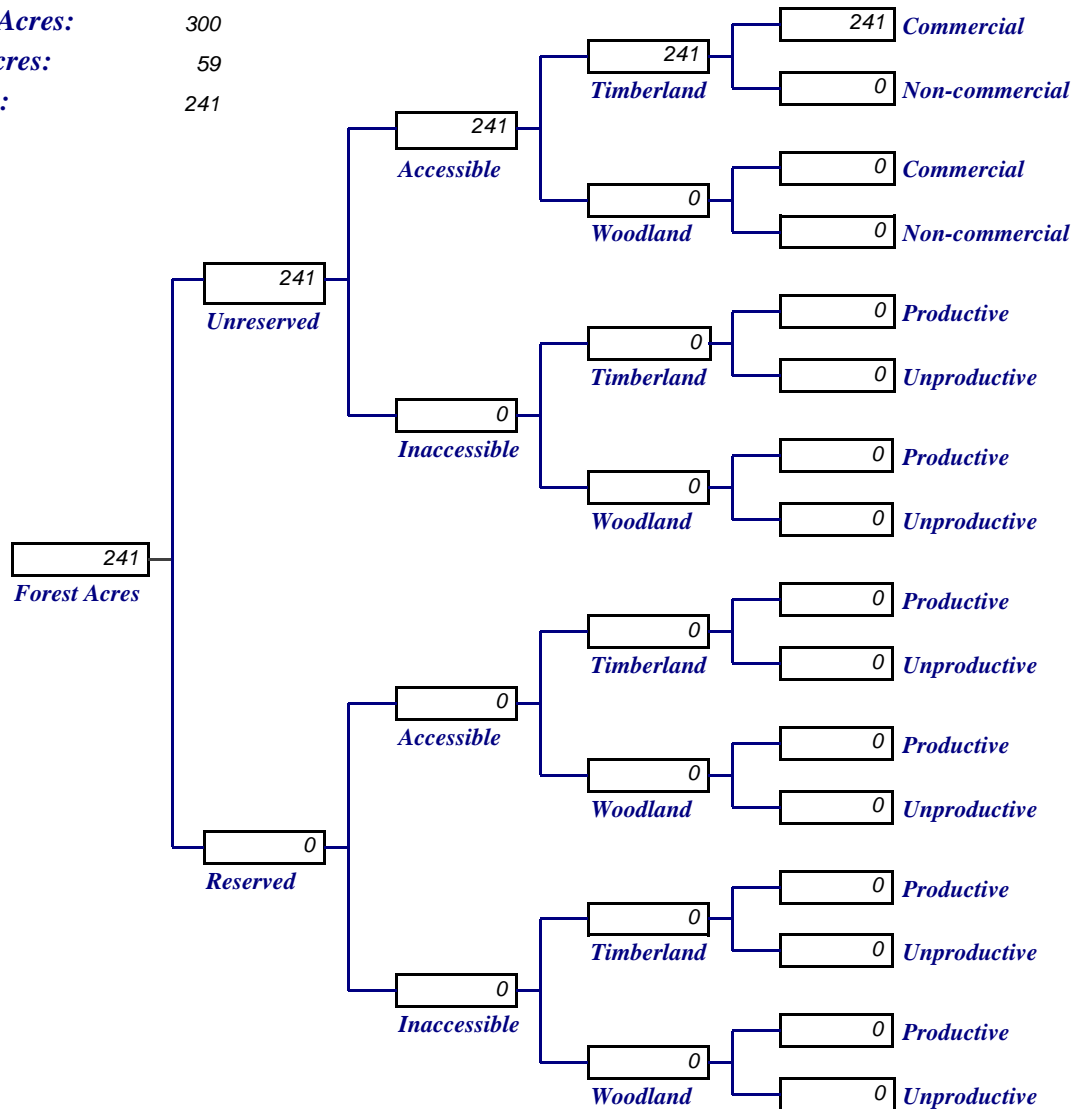
Catalog of Forest Acres Acres by Land Class September 30, 2005

Forest: LAC VIEUX DESERT

Region: 0F MIDWEST
Agency: 60 MICHIGAN
Reservation: 479 LAC VIEUX DESERT (LAKE SUPERIOR)

Trust Reservation: Yes
Program Category: 4
Program Type: A = All BIA Staff
State(s): MI

Reservation Acres: 300
Nonforest Acres: 59
Forest Acres: 241



Year Data Last Revised: 2005

The above information has been derived from the current data contained in the National Indian Forestry Database. NOTE: all trust lands are to be stratified in this manner and in accordance with the definitions in the HANDBOOK ON FOREST MANAGEMENT INVENTORIES AND USE OF DATA IN MANAGEMENT PLANNING, 1983.

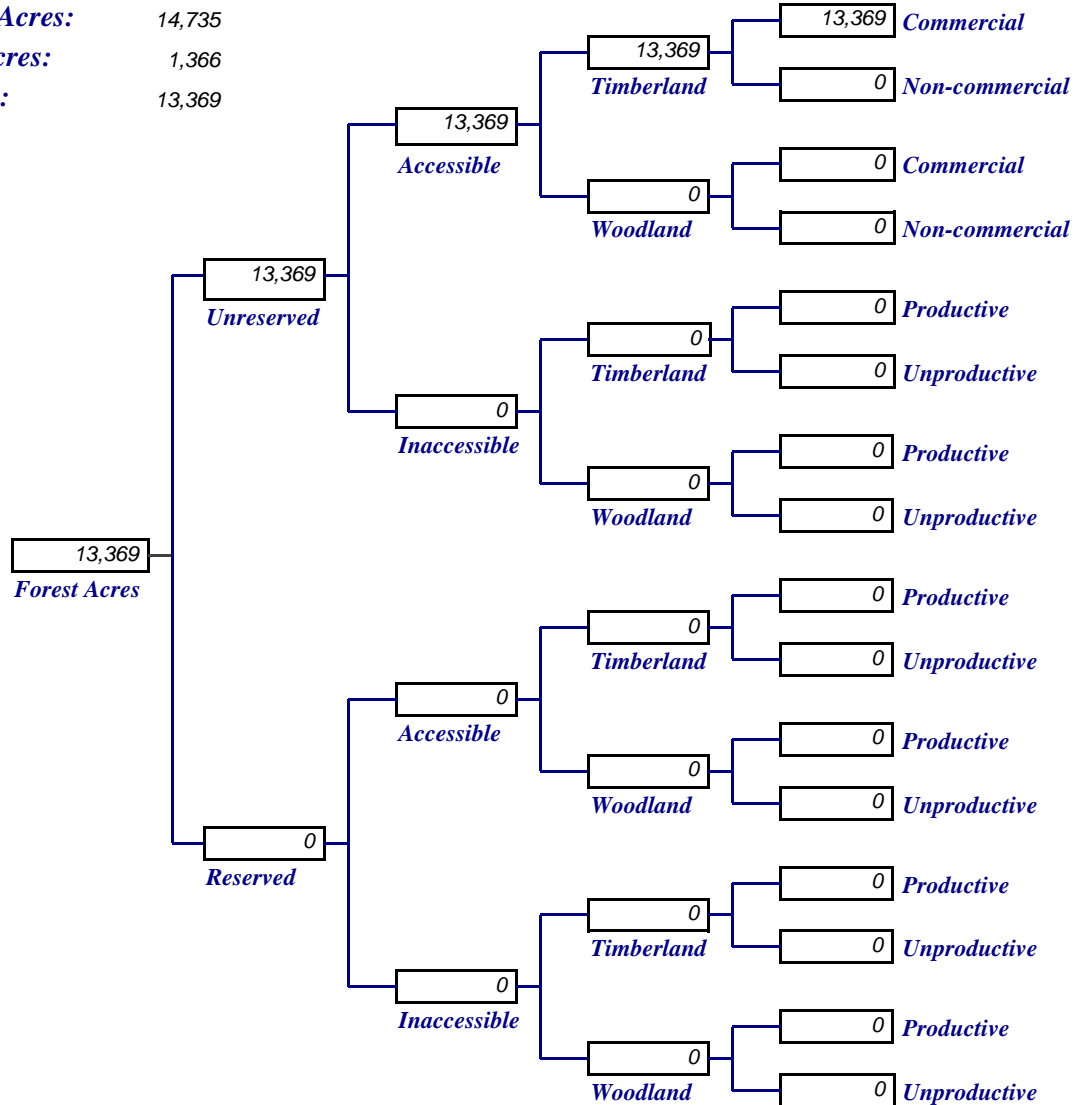
Catalog of Forest Acres Acres by Land Class September 30, 2005

Forest: L'ANSE

Region: 0F MIDWEST
Agency: 60 MICHIGAN
Reservation: 475 L'ANSE (KEWEENAW BAY & ONTONAGON)

Trust Reservation: Yes
Program Category: 2
Program Type: A = All BIA Staff
State(s): MI

Reservation Acres: 14,735
Nonforest Acres: 1,366
Forest Acres: 13,369



Year Data Last Revised: 2005

The above information has been derived from the current data contained in the National Indian Forestry Database. NOTE: all trust lands are to be stratified in this manner and in accordance with the definitions in the HANDBOOK ON FOREST MANAGEMENT INVENTORIES AND USE OF DATA IN MANAGEMENT PLANNING, 1983.

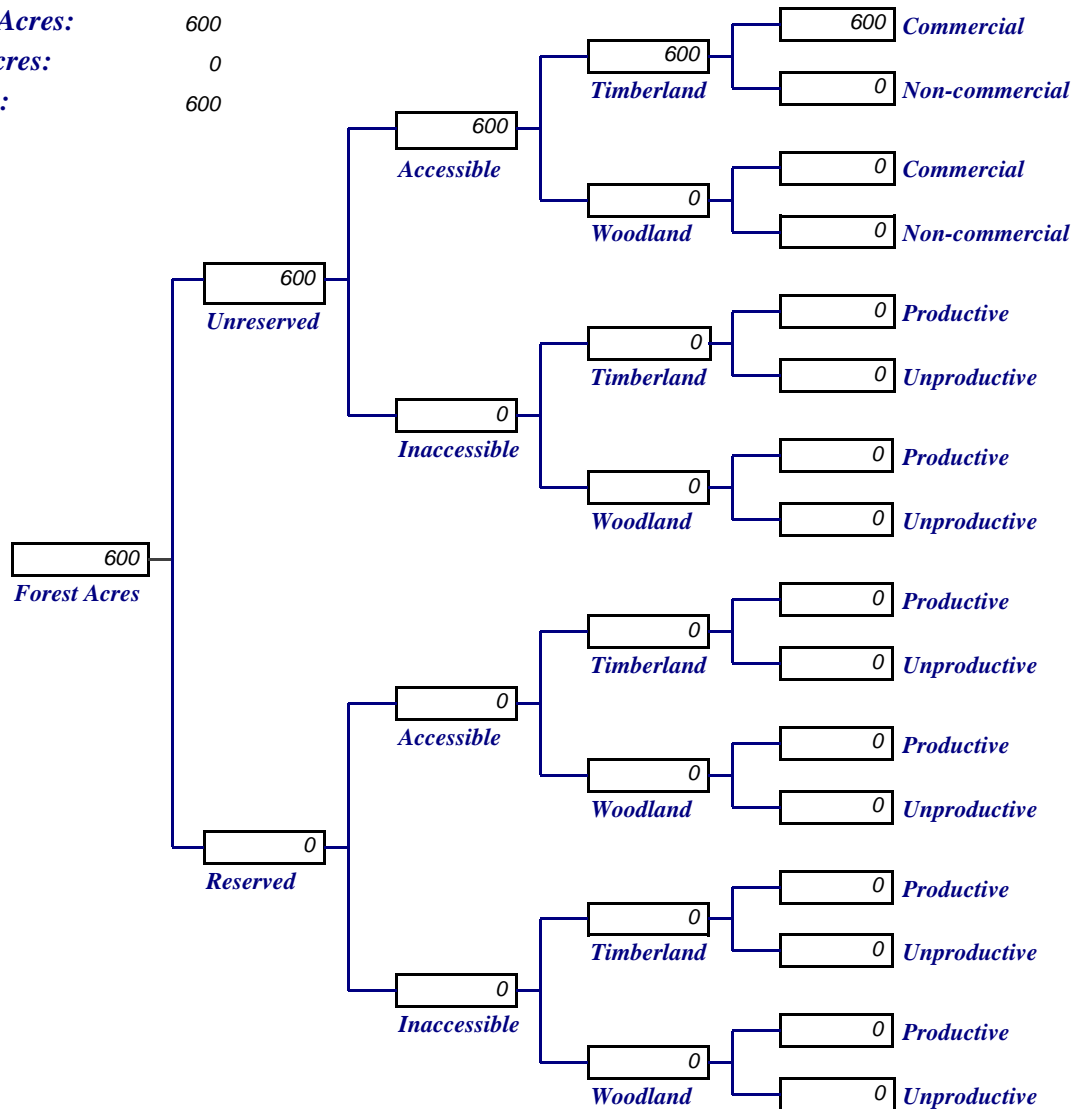
Catalog of Forest Acres Acres by Land Class September 30, 2005

Forest: L'ANSE (ONTONAGON)

Region: 0F MIDWEST
Agency: 60 MICHIGAN
Reservation: 476 L'ANSE (ONTONAGON TRACT)

Trust Reservation: Yes
Program Category: 2
Program Type: A = All BIA Staff
State(s): MI

Reservation Acres: 600
Nonforest Acres: 0
Forest Acres: 600



Year Data Last Revised: 2005

The above information has been derived from the current data contained in the National Indian Forestry Database. NOTE: all trust lands are to be stratified in this manner and in accordance with the definitions in the HANDBOOK ON FOREST MANAGEMENT INVENTORIES AND USE OF DATA IN MANAGEMENT PLANNING, 1983.

Catalog of Forest Acres Acres by Land Class

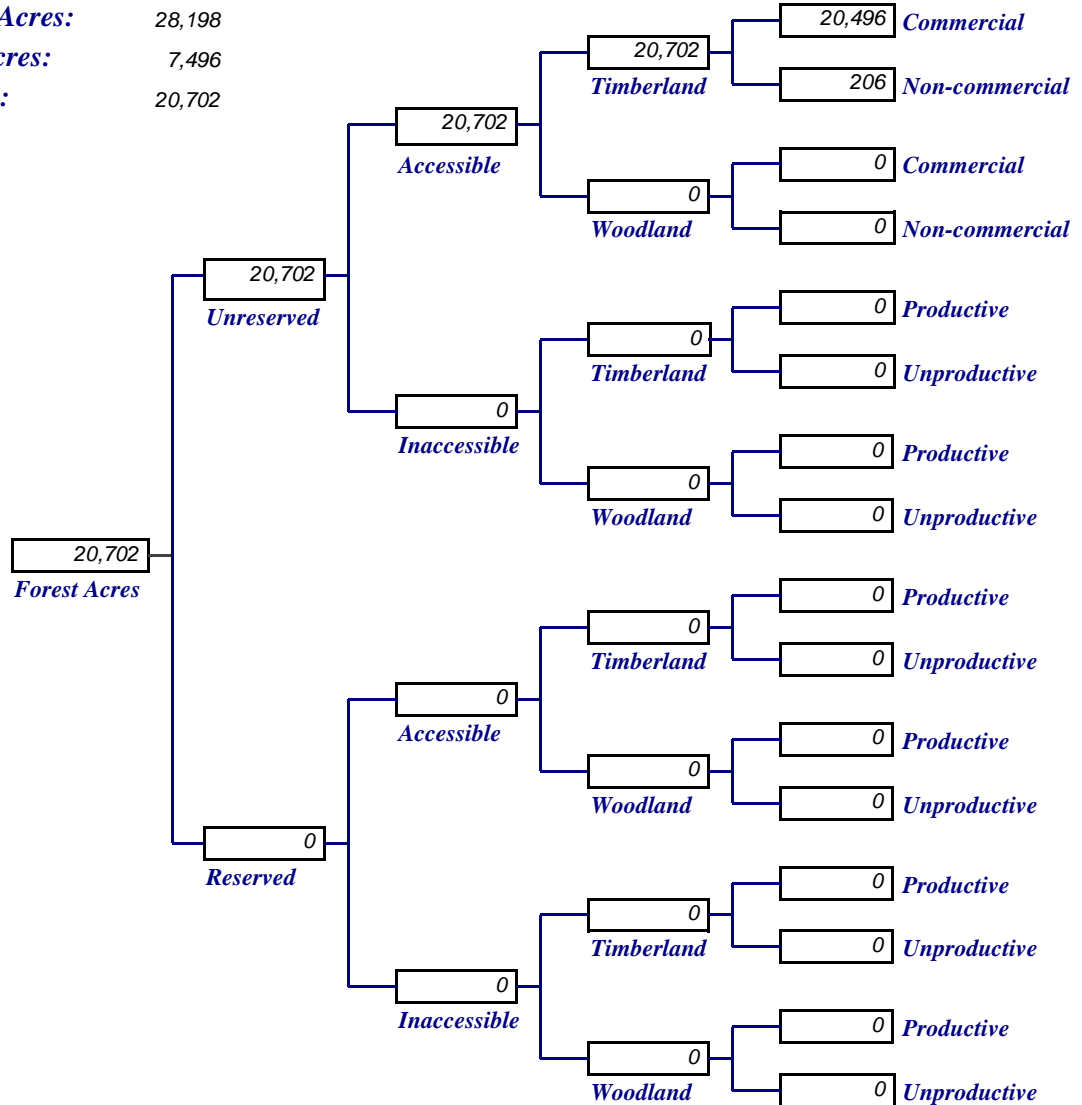
September 30, 2005

Forest: LEECH LAKE

Region: 0F MIDWEST
Agency: 53 MINNESOTA
Reservation: 407 LEECH LAKE

Trust Reservation: Yes
Program Category: 1
Program Type: D = All Compact
State(s): MN

Reservation Acres: 28,198
Nonforest Acres: 7,496
Forest Acres: 20,702



Year Data Last Revised: 2005

The above information has been derived from the current data contained in the National Indian Forestry Database. NOTE: all trust lands are to be stratified in this manner and in accordance with the definitions in the HANDBOOK ON FOREST MANAGEMENT INVENTORIES AND USE OF DATA IN MANAGEMENT PLANNING, 1983.

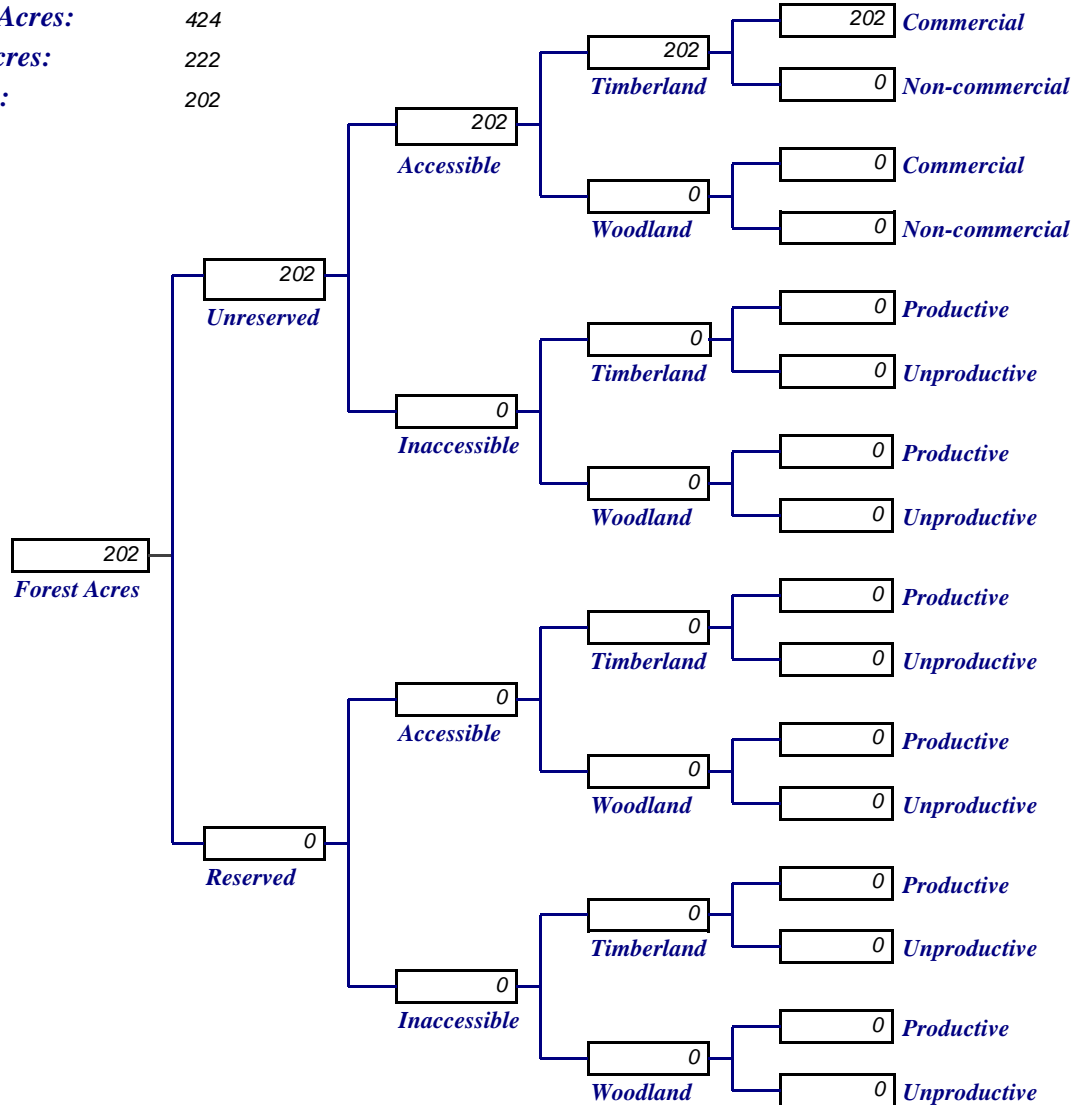
Catalog of Forest Acres Acres by Land Class September 30, 2005

Forest: Little Traverse Band of Odawa

Region: 0F MIDWEST
Agency: 60 MICHIGAN
Reservation: 483 Little Traverse Band of Odawa

Trust Reservation: Yes
Program Category: 4
Program Type: A = All BIA Staff
State(s): MI

Reservation Acres: 424
Nonforest Acres: 222
Forest Acres: 202



Year Data Last Revised: 2005

The above information has been derived from the current data contained in the National Indian Forestry Database. NOTE: all trust lands are to be stratified in this manner and in accordance with the definitions in the HANDBOOK ON FOREST MANAGEMENT INVENTORIES AND USE OF DATA IN MANAGEMENT PLANNING, 1983.

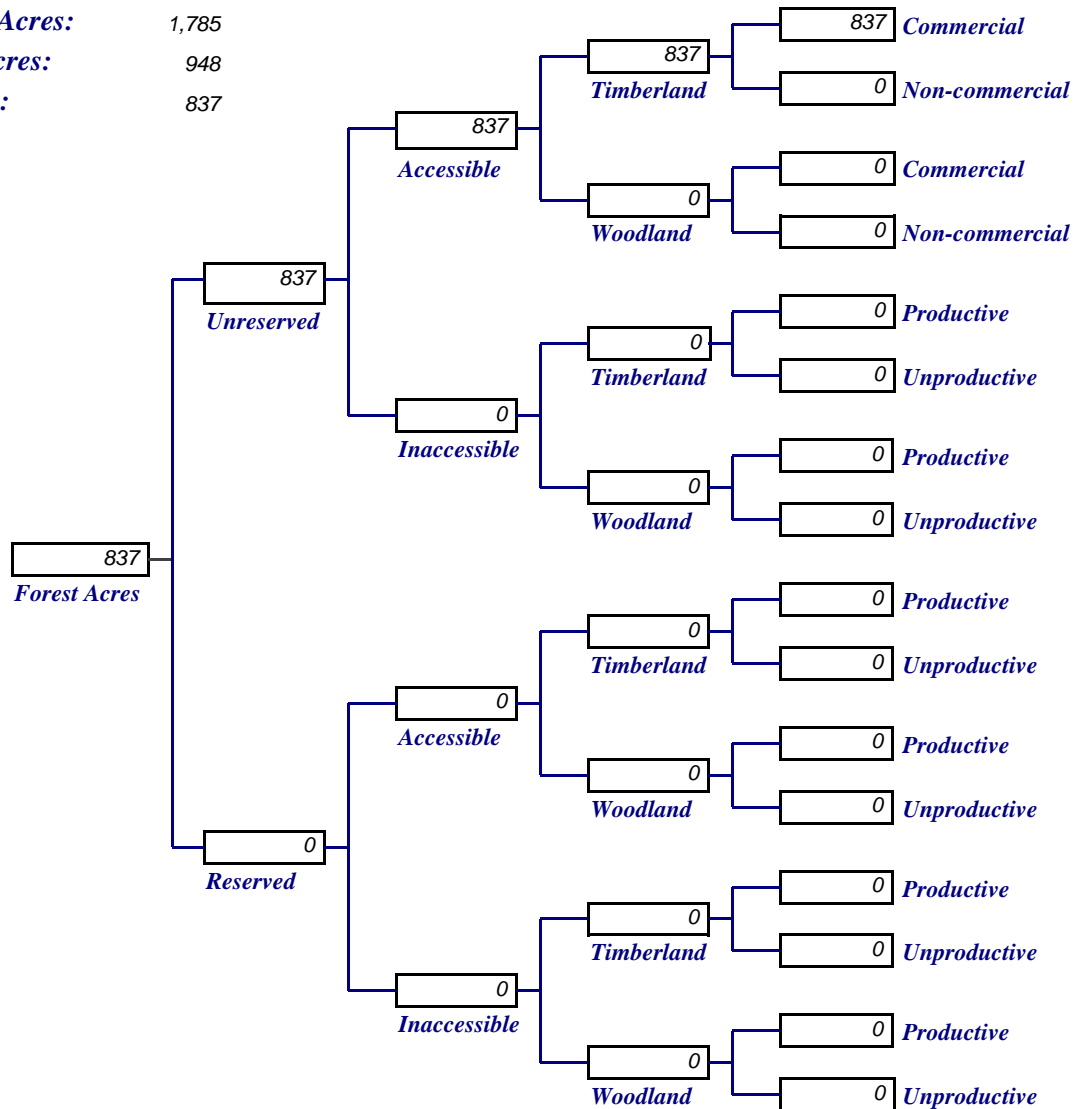
Catalog of Forest Acres Acres by Land Class September 30, 2005

Forest: LOWER SIOUX

Region: 0F MIDWEST
Agency: 50 MIDWEST R.O.
Reservation: 402 LOWER SIOUX COMMUNITY

Trust Reservation: Yes
Program Category: 4
Program Type: A = All BIA Staff
State(s): MN

Reservation Acres: 1,785
Nonforest Acres: 948
Forest Acres: 837



Year Data Last Revised: 2005

The above information has been derived from the current data contained in the National Indian Forestry Database. NOTE: all trust lands are to be stratified in this manner and in accordance with the definitions in the HANDBOOK ON FOREST MANAGEMENT INVENTORIES AND USE OF DATA IN MANAGEMENT PLANNING, 1983.

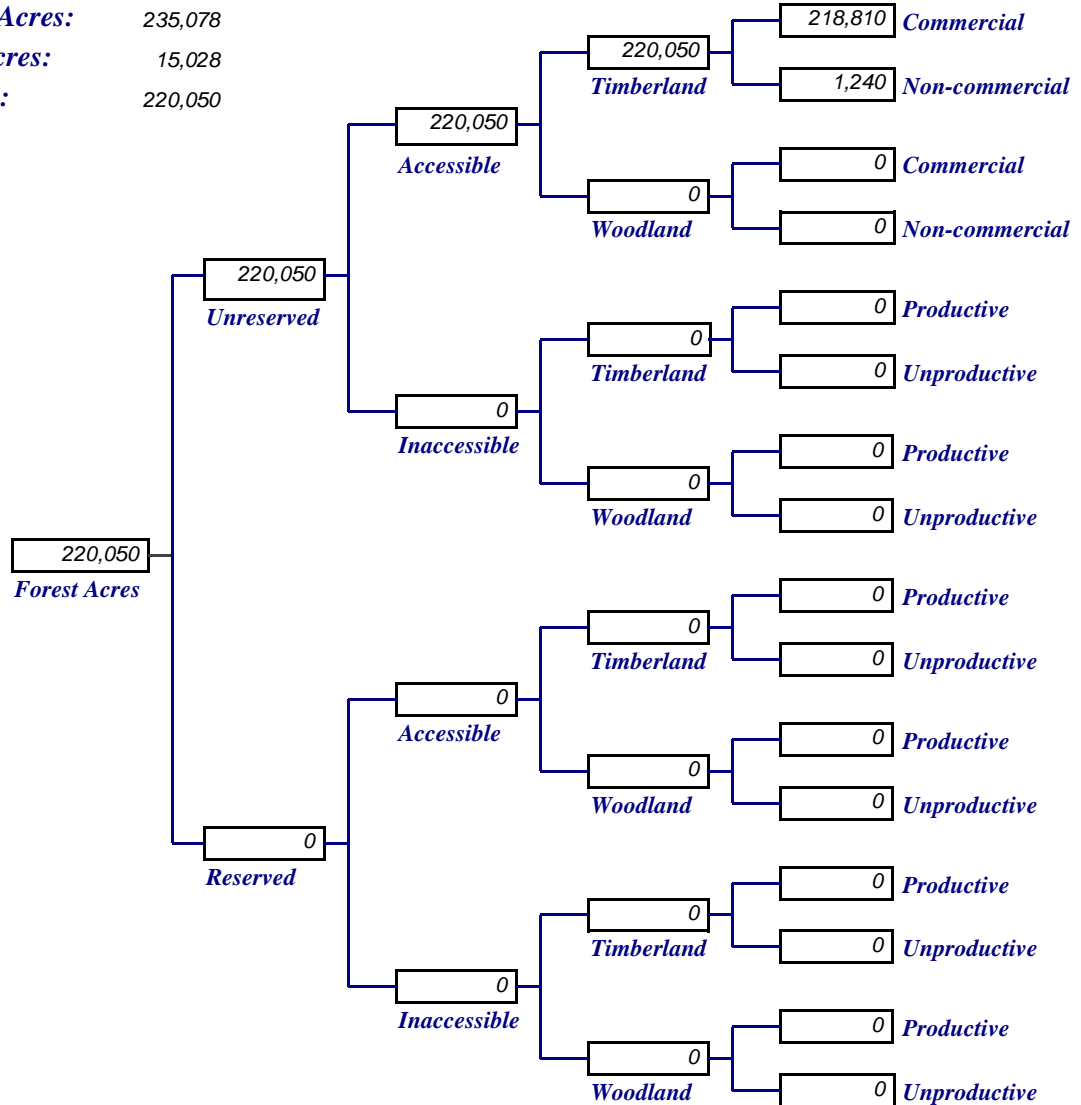
Catalog of Forest Acres Acres by Land Class September 30, 2005

Forest: MENOMINEE

Region: 0F MIDWEST
Agency: 50 MIDWEST R.O.
Reservation: 440 MENOMINEE

Trust Reservation: Yes
Program Category: 1
Program Type: B = P.L. 93-638
State(s): WI

Reservation Acres: 235,078
Nonforest Acres: 15,028
Forest Acres: 220,050



Year Data Last Revised: 2005

The above information has been derived from the current data contained in the National Indian Forestry Database. NOTE: all trust lands are to be stratified in this manner and in accordance with the definitions in the HANDBOOK ON FOREST MANAGEMENT INVENTORIES AND USE OF DATA IN MANAGEMENT PLANNING, 1983.

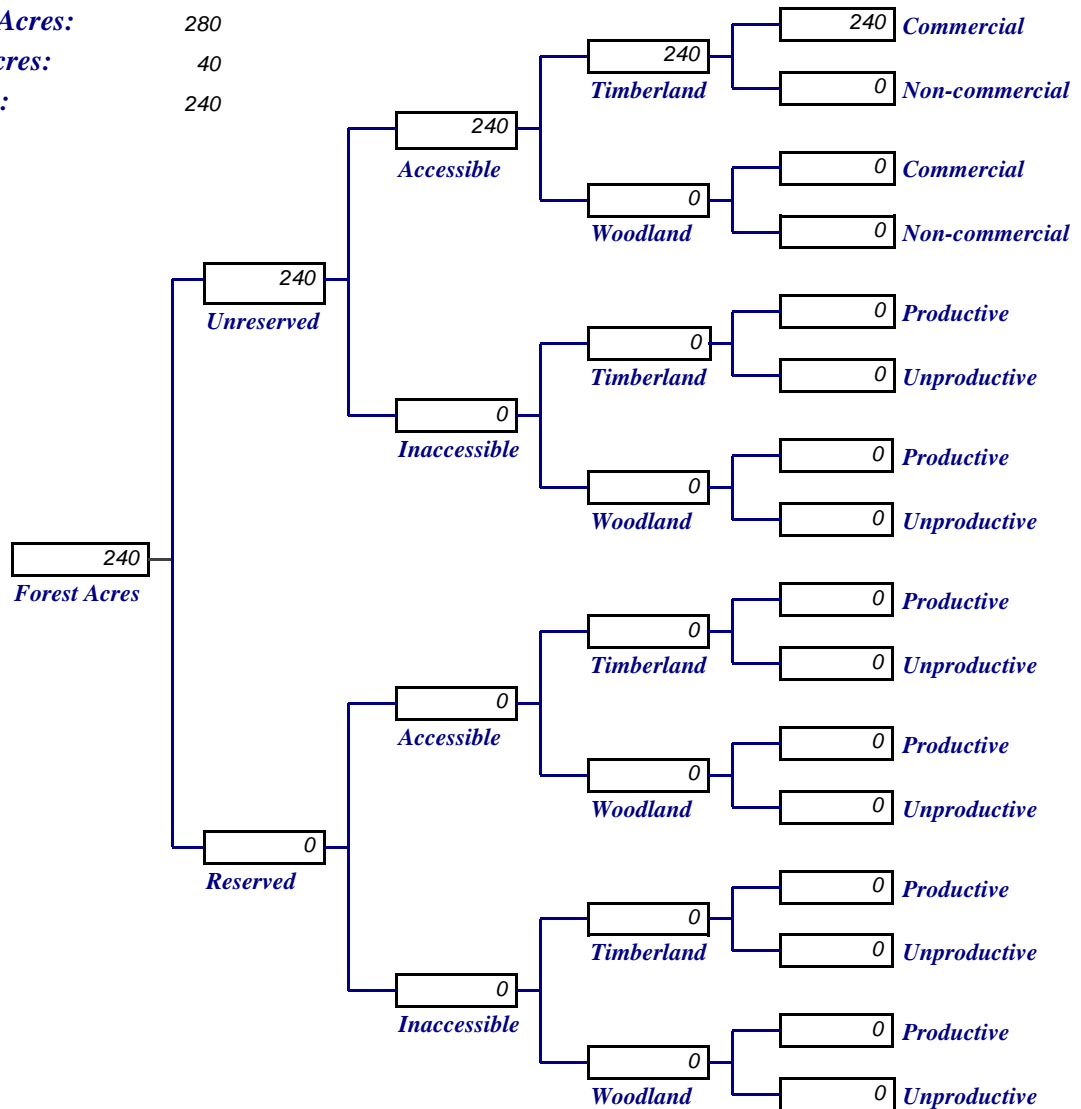
Catalog of Forest Acres Acres by Land Class September 30, 2005

Forest: MICHIGAN P.D.

Region: 0F MIDWEST
Agency: 60 MICHIGAN
Reservation: 477 MICHIGAN (P.D.) OTHER

Trust Reservation: Yes
Program Category: 4
Program Type: A = All BIA Staff
State(s): MI

Reservation Acres: 280
Nonforest Acres: 40
Forest Acres: 240



Year Data Last Revised: 2005

The above information has been derived from the current data contained in the National Indian Forestry Database. NOTE: all trust lands are to be stratified in this manner and in accordance with the definitions in the HANDBOOK ON FOREST MANAGEMENT INVENTORIES AND USE OF DATA IN MANAGEMENT PLANNING, 1983.

Catalog of Forest Acres Acres by Land Class

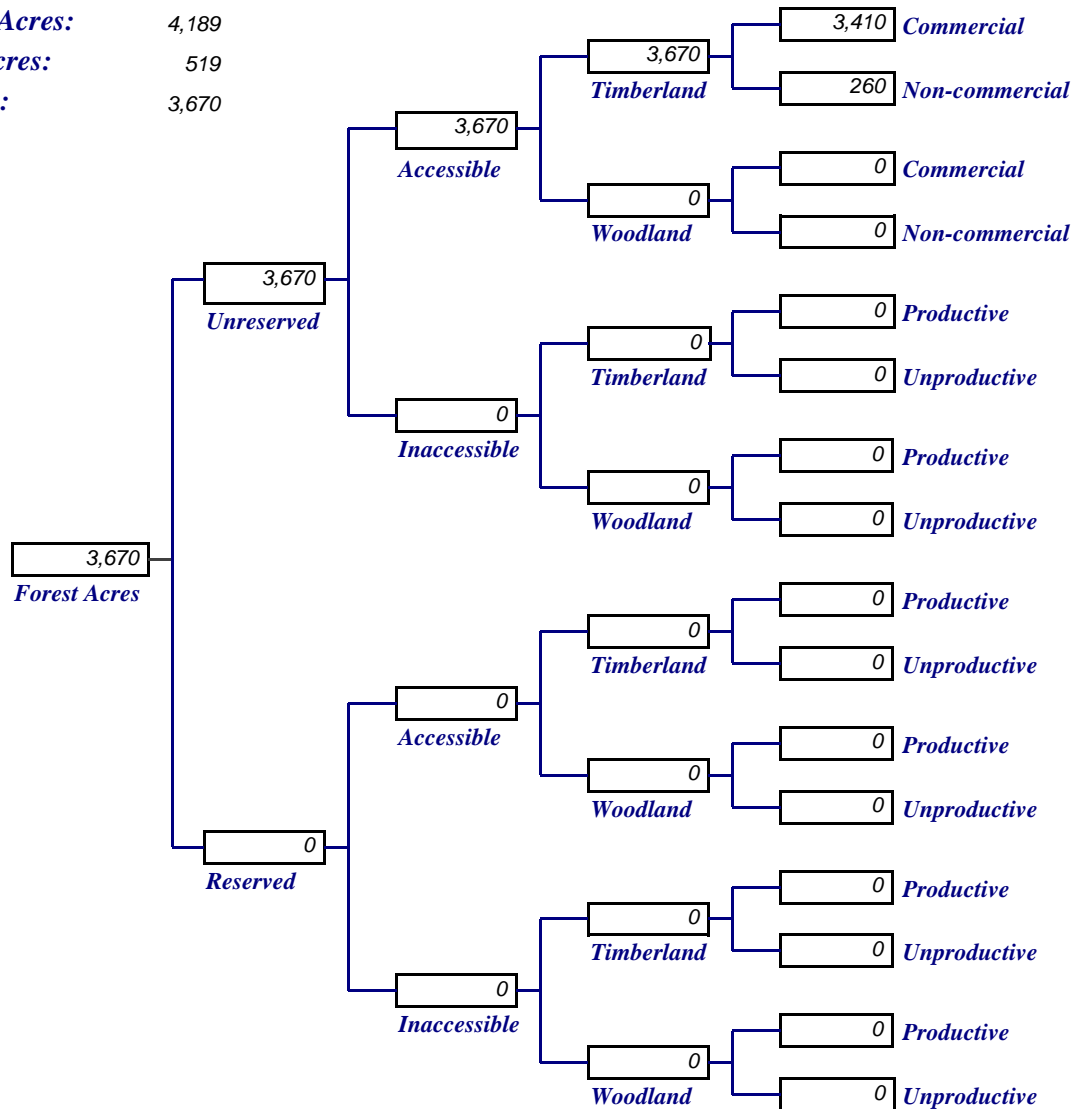
September 30, 2005

Forest: MILLE LACS

Region: 0F MIDWEST
Agency: 53 MINNESOTA
Reservation: 410 MILLE LACS

Trust Reservation: Yes
Program Category: 2
Program Type: D = All Compact
State(s): MN

Reservation Acres: 4,189
Nonforest Acres: 519
Forest Acres: 3,670



Year Data Last Revised: 2005

The above information has been derived from the current data contained in the National Indian Forestry Database. NOTE: all trust lands are to be stratified in this manner and in accordance with the definitions in the HANDBOOK ON FOREST MANAGEMENT INVENTORIES AND USE OF DATA IN MANAGEMENT PLANNING, 1983.

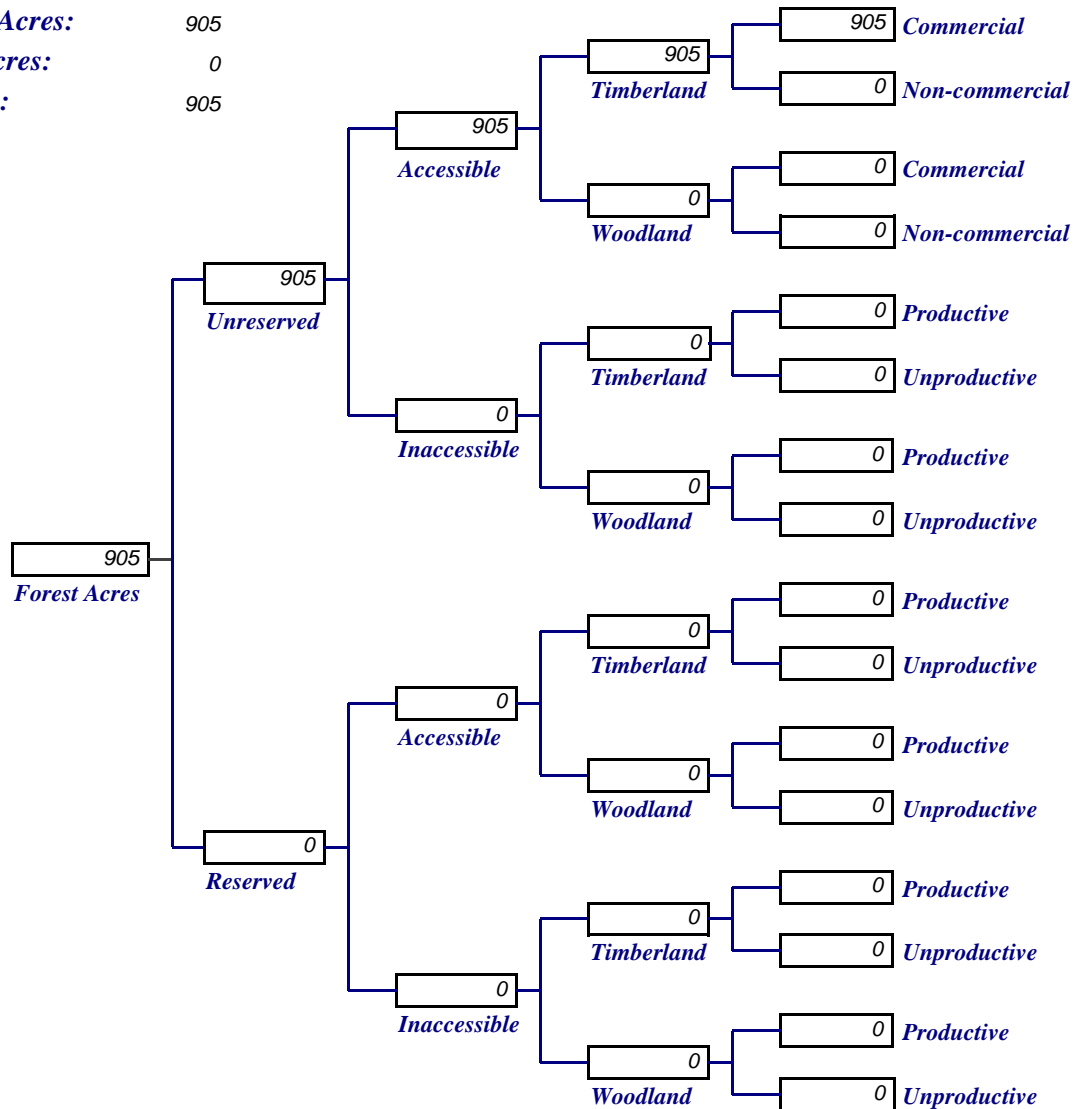
Catalog of Forest Acres Acres by Land Class September 30, 2005

Forest: MINNESOTA P.D.

Region: 0F MIDWEST
Agency: 53 MINNESOTA
Reservation: 420 MINNESOTA (P.D.) OTHER

Trust Reservation: Yes
Program Category: 4
Program Type: A = All BIA Staff
State(s): MN

Reservation Acres: 905
Nonforest Acres: 0
Forest Acres: 905



Year Data Last Revised: 2005

The above information has been derived from the current data contained in the National Indian Forestry Database. NOTE: all trust lands are to be stratified in this manner and in accordance with the definitions in the HANDBOOK ON FOREST MANAGEMENT INVENTORIES AND USE OF DATA IN MANAGEMENT PLANNING, 1983.

Catalog of Forest Acres Acres by Land Class

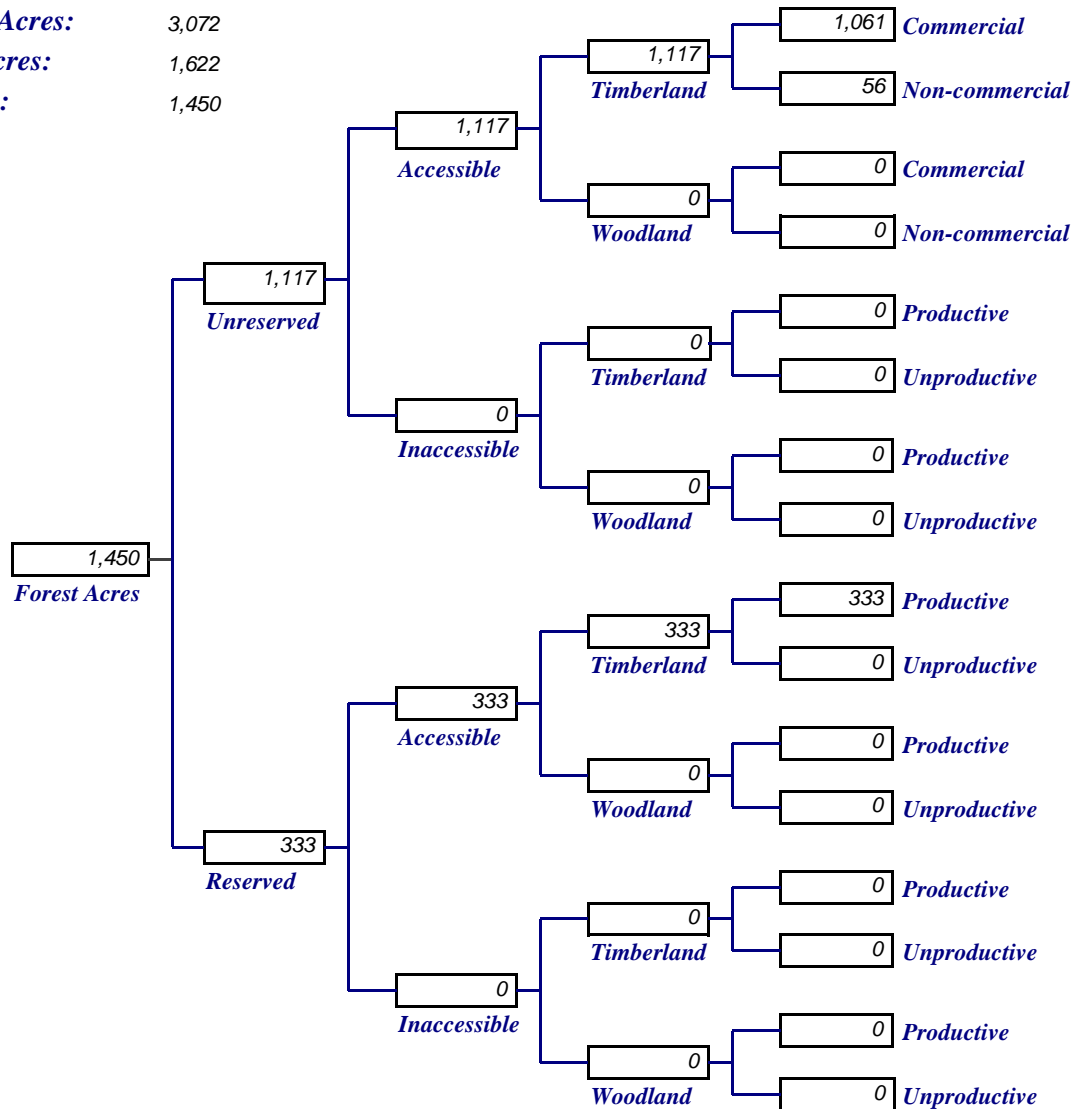
September 30, 2005

Forest: MOLE LAKE

Region: 0F MIDWEST
Agency: 55 GREAT LAKES
Reservation: 437 MOLE LAKE (SOKAOGON) COMMUNITY

Trust Reservation: Yes
Program Category: 2
Program Type: A = All BIA Staff
State(s): WI

Reservation Acres: 3,072
Nonforest Acres: 1,622
Forest Acres: 1,450



Year Data Last Revised: 2005

The above information has been derived from the current data contained in the National Indian Forestry Database. NOTE: all trust lands are to be stratified in this manner and in accordance with the definitions in the HANDBOOK ON FOREST MANAGEMENT INVENTORIES AND USE OF DATA IN MANAGEMENT PLANNING, 1983.

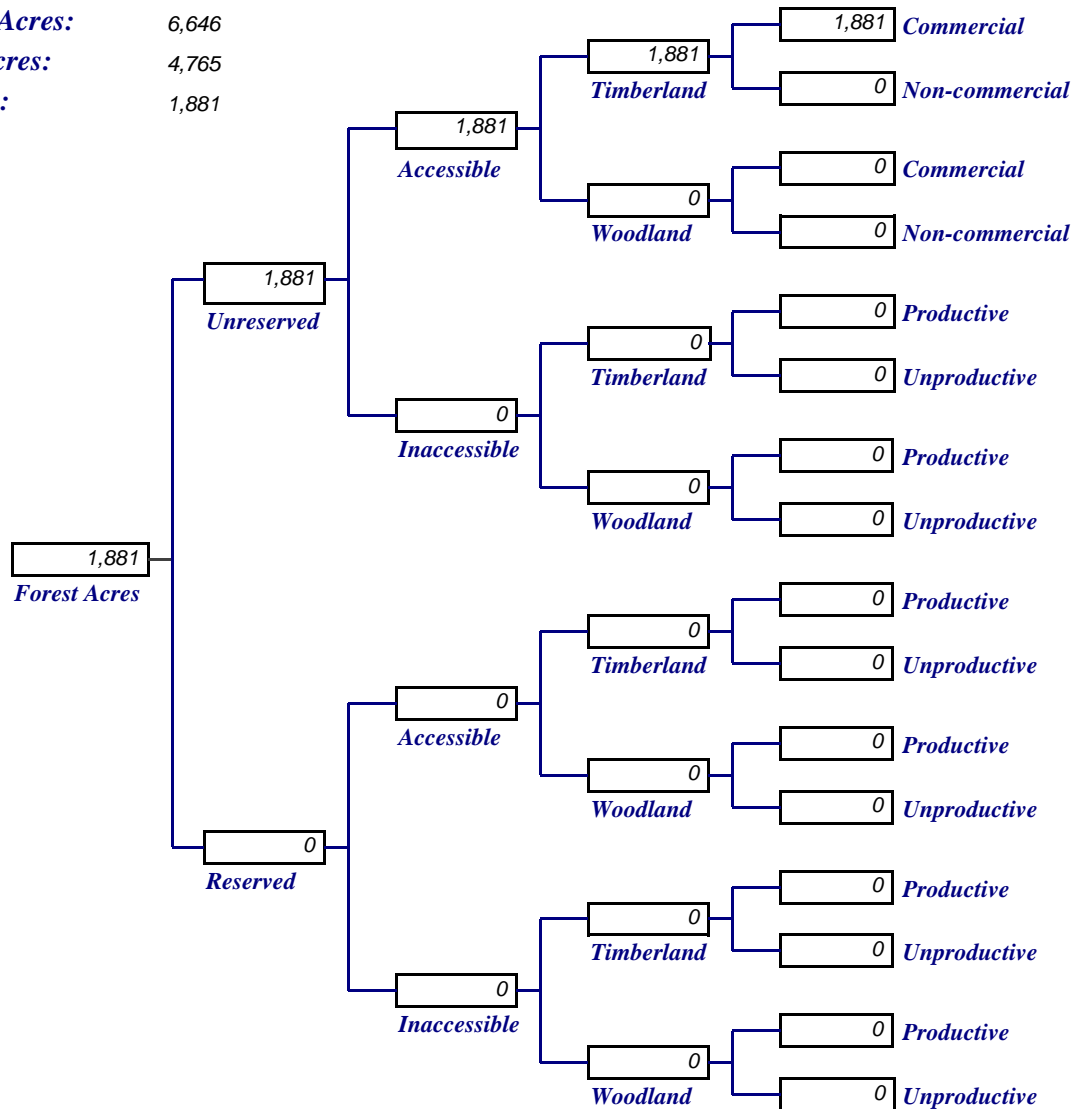
Catalog of Forest Acres Acres by Land Class September 30, 2005

Forest: ONEIDA

Region: 0F MIDWEST
Agency: 55 GREAT LAKES
Reservation: 433 ONEIDA

Trust Reservation: Yes
Program Category: 4
Program Type: D = All Compact
State(s): MN

Reservation Acres: 6,646
Nonforest Acres: 4,765
Forest Acres: 1,881



Year Data Last Revised: 2005

The above information has been derived from the current data contained in the National Indian Forestry Database. NOTE: all trust lands are to be stratified in this manner and in accordance with the definitions in the HANDBOOK ON FOREST MANAGEMENT INVENTORIES AND USE OF DATA IN MANAGEMENT PLANNING, 1983.

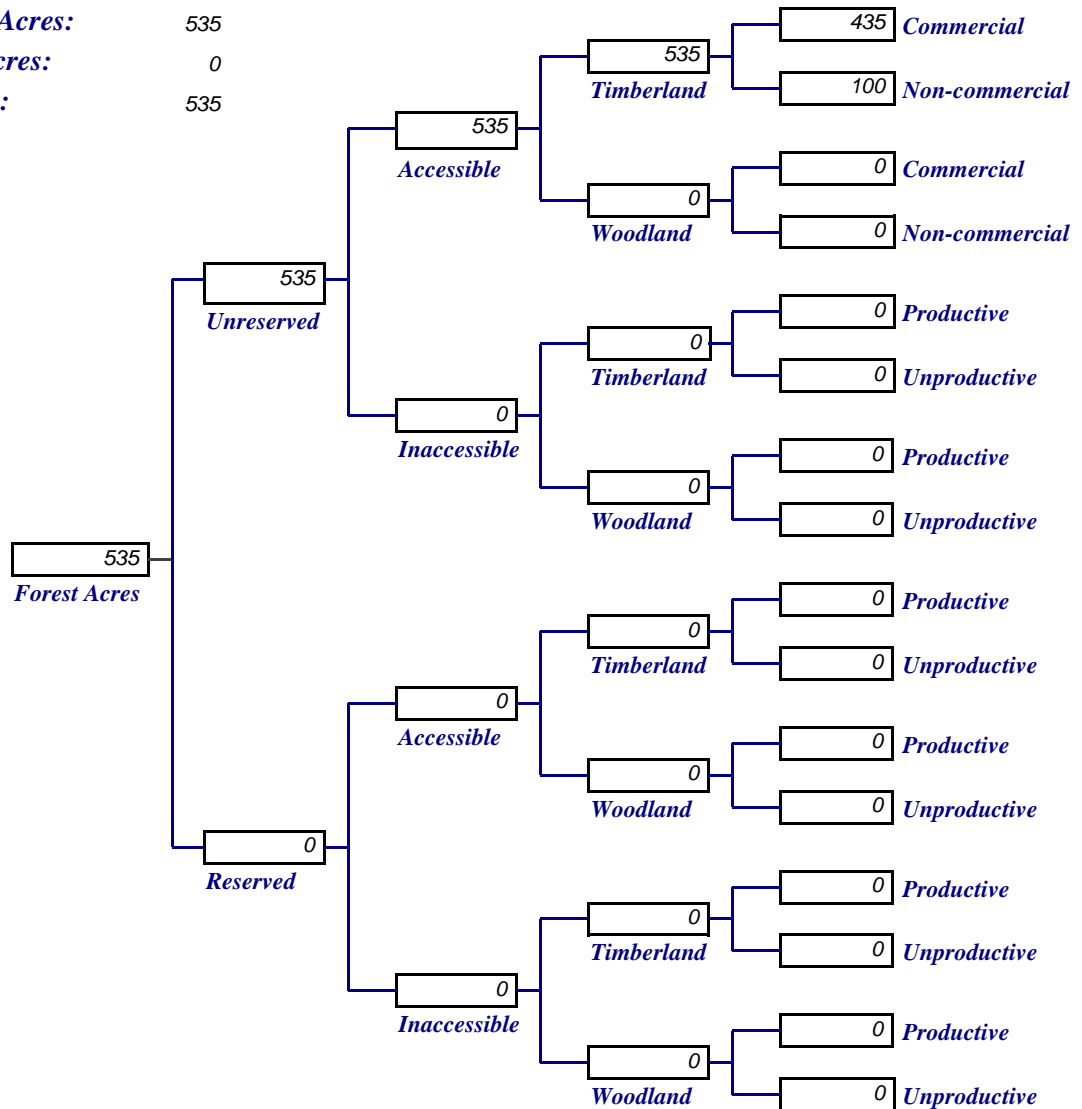
Catalog of Forest Acres Acres by Land Class September 30, 2005

Forest: OTTAWA (MICH.)

Region: 0F MIDWEST
Agency: 60 MICHIGAN
Reservation: 482 LITTLE RIVER BAND OF OTTAWA

Trust Reservation: Yes
Program Category: 4
Program Type: B = P.L. 93-638
State(s):

Reservation Acres: 535
Nonforest Acres: 0
Forest Acres: 535



Year Data Last Revised: 2005

The above information has been derived from the current data contained in the National Indian Forestry Database. NOTE: all trust lands are to be stratified in this manner and in accordance with the definitions in the HANDBOOK ON FOREST MANAGEMENT INVENTORIES AND USE OF DATA IN MANAGEMENT PLANNING, 1983.

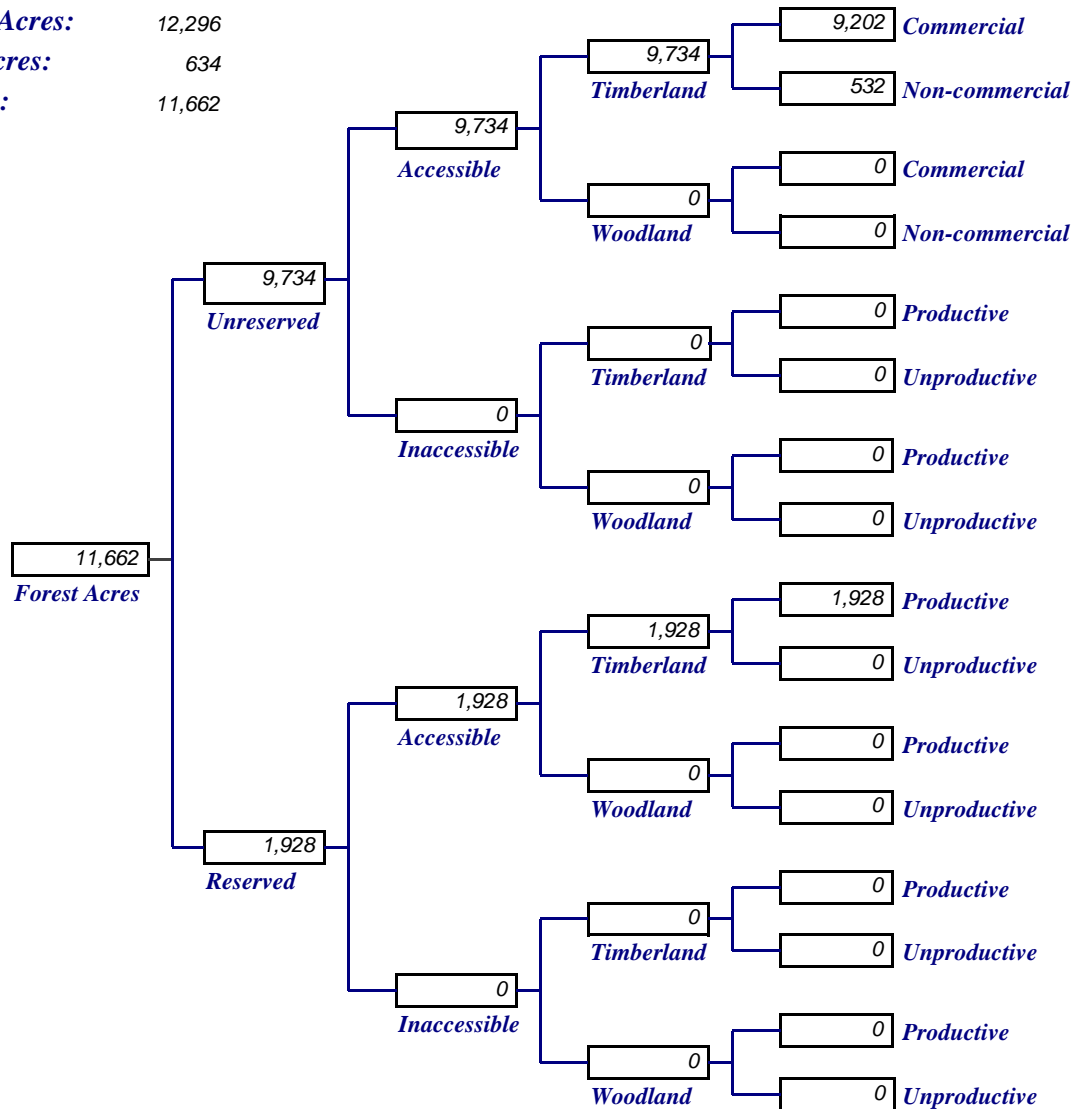
Catalog of Forest Acres Acres by Land Class September 30, 2005

Forest: POTAWATOMI (WI)

Region: 0F MIDWEST
Agency: 55 GREAT LAKES
Reservation: 434 POTAWATOMI (FOREST COUNTY)

Trust Reservation: Yes
Program Category: 2
Program Type: B = P.L. 93-638
State(s): WI

Reservation Acres: 12,296
Nonforest Acres: 634
Forest Acres: 11,662



Year Data Last Revised: 2005

The above information has been derived from the current data contained in the National Indian Forestry Database. NOTE: all trust lands are to be stratified in this manner and in accordance with the definitions in the HANDBOOK ON FOREST MANAGEMENT INVENTORIES AND USE OF DATA IN MANAGEMENT PLANNING, 1983.

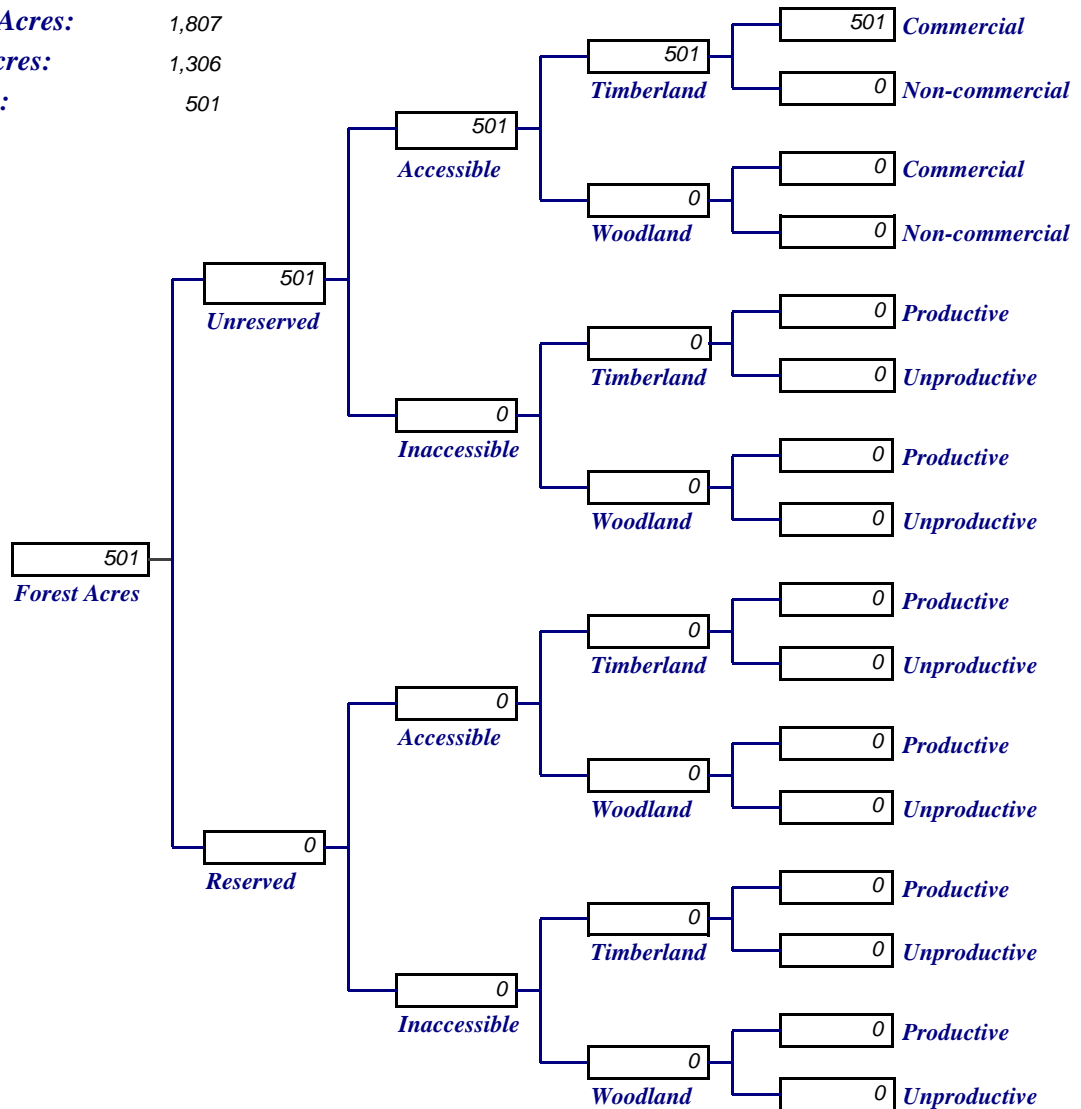
Catalog of Forest Acres Acres by Land Class September 30, 2005

Forest: PRAIRIE ISLAND SIOUX

Region: 0F MIDWEST
Agency: 50 MIDWEST R.O.
Reservation: 403 PRAIRIE ISLAND SIOUX COMMUNITY

Trust Reservation: Yes
Program Category: 4
Program Type: A = All BIA Staff
State(s): MN

Reservation Acres: 1,807
Nonforest Acres: 1,306
Forest Acres: 501



Year Data Last Revised: 2005

The above information has been derived from the current data contained in the National Indian Forestry Database. NOTE: all trust lands are to be stratified in this manner and in accordance with the definitions in the HANDBOOK ON FOREST MANAGEMENT INVENTORIES AND USE OF DATA IN MANAGEMENT PLANNING, 1983.

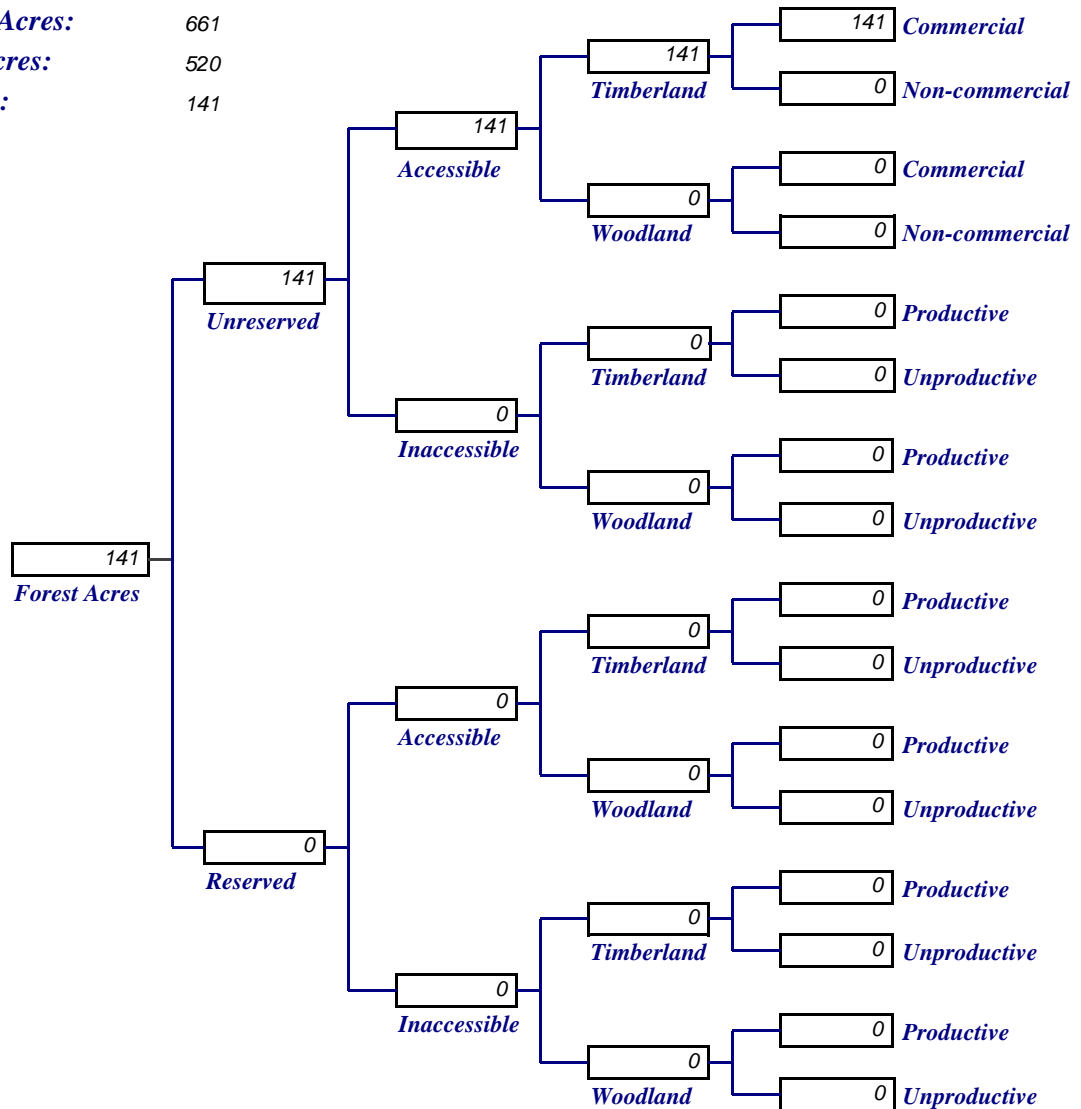
Catalog of Forest Acres Acres by Land Class September 30, 2005

Forest: *PRIOR LAKE SHAKOPEE*

Region: 0F MIDWEST
Agency: 50 MIDWEST R.O.
Reservation: 411 PRIOR LAKE (SHAKOPEE) COMMUNITY

Trust Reservation: Yes
Program Category: 4
Program Type: A = All BIA Staff
State(s): MN

Reservation Acres: 661
Nonforest Acres: 520
Forest Acres: 141



Year Data Last Revised: 2005

The above information has been derived from the current data contained in the National Indian Forestry Database. NOTE: all trust lands are to be stratified in this manner and in accordance with the definitions in the HANDBOOK ON FOREST MANAGEMENT INVENTORIES AND USE OF DATA IN MANAGEMENT PLANNING, 1983.

Catalog of Forest Acres Acres by Land Class

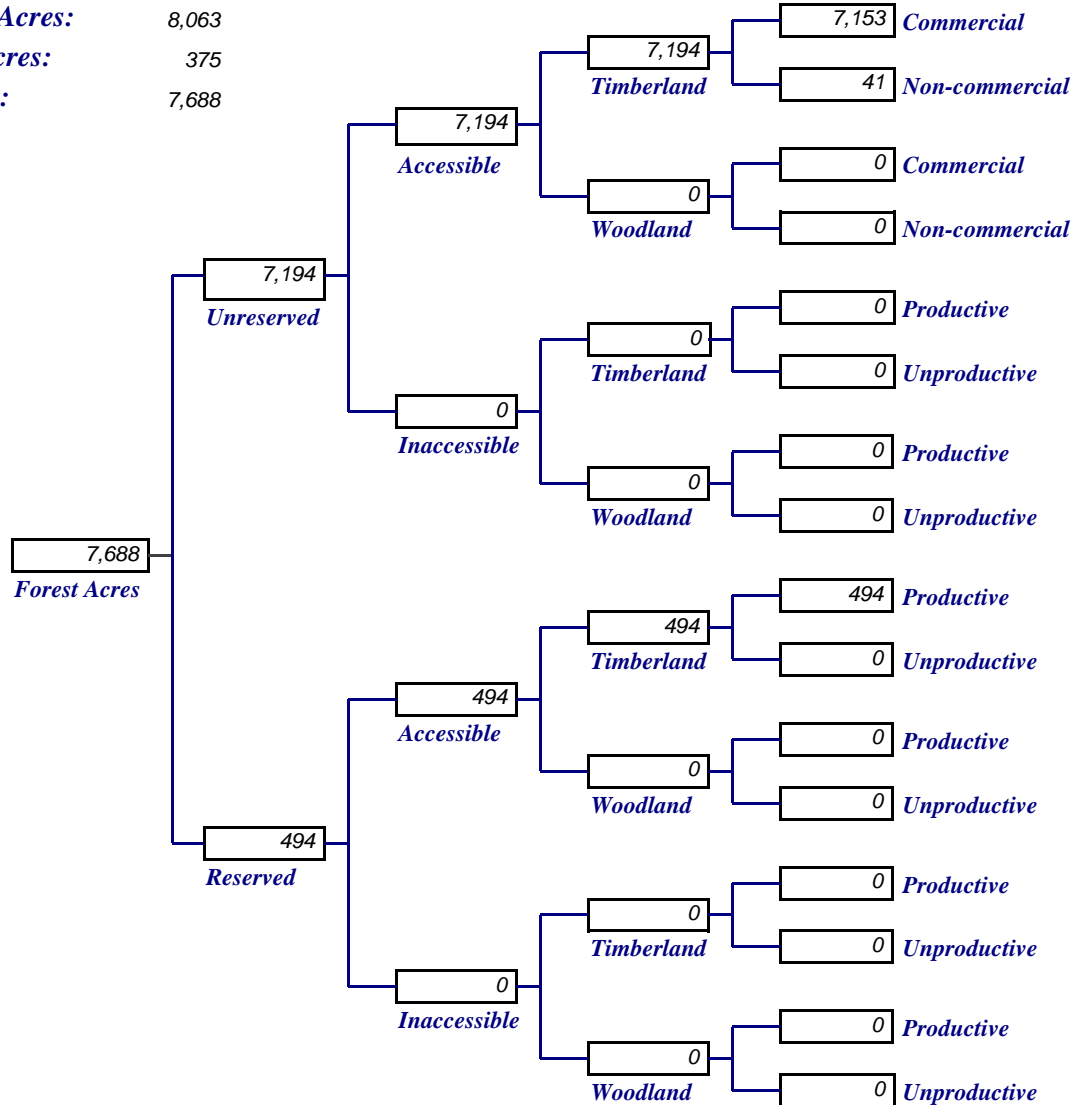
September 30, 2005

Forest: RED CLIFF

Region: 0F MIDWEST
Agency: 55 GREAT LAKES
Reservation: 435 RED CLIFF

Trust Reservation: Yes
Program Category: 2
Program Type: A = All BIA Staff
State(s): WI

Reservation Acres: 8,063
Nonforest Acres: 375
Forest Acres: 7,688



Year Data Last Revised: 2005

The above information has been derived from the current data contained in the National Indian Forestry Database. NOTE: all trust lands are to be stratified in this manner and in accordance with the definitions in the HANDBOOK ON FOREST MANAGEMENT INVENTORIES AND USE OF DATA IN MANAGEMENT PLANNING, 1983.

Catalog of Forest Acres Acres by Land Class

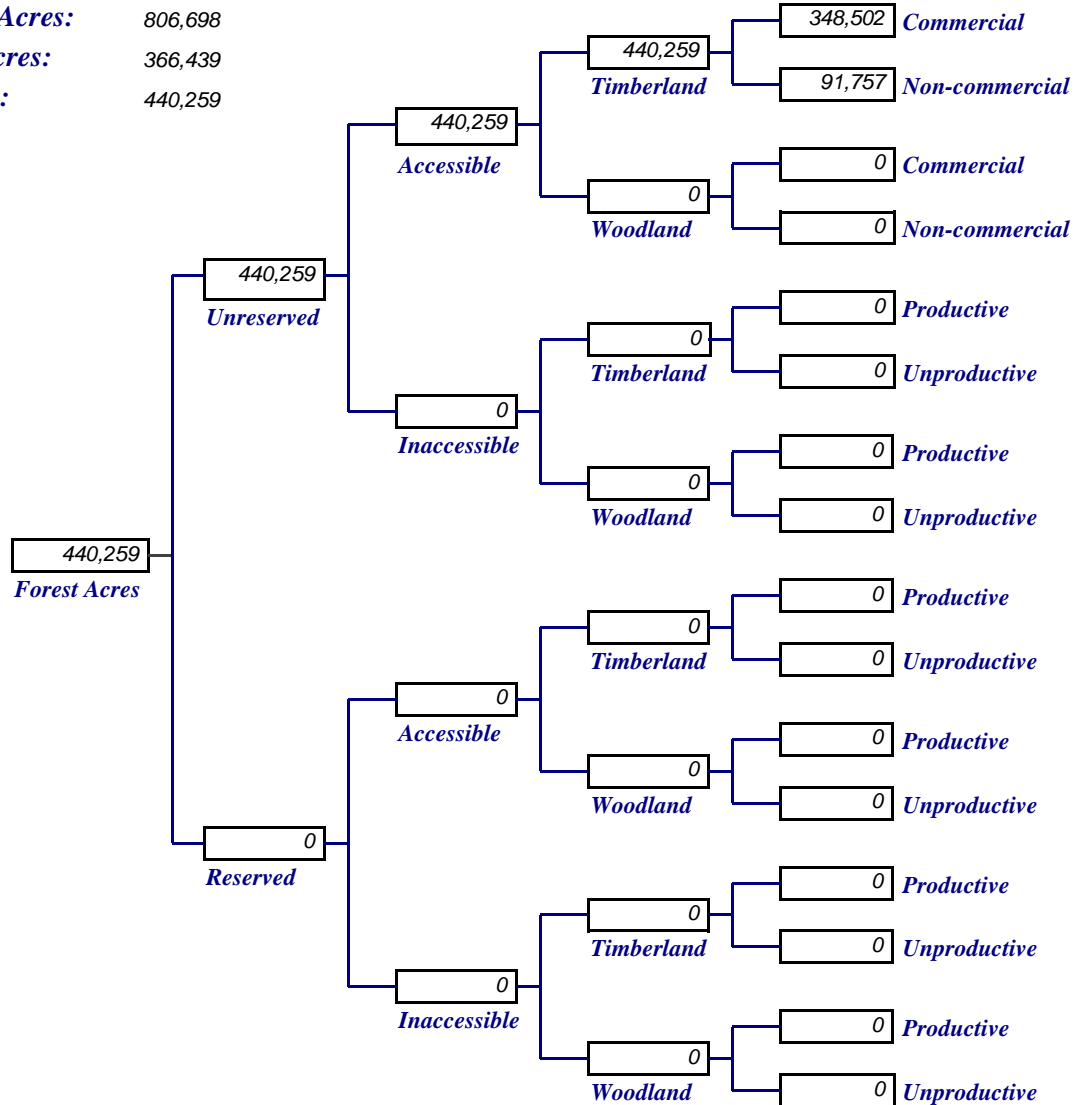
September 30, 2005

Forest: RED LAKE

Region: 0F MIDWEST
Agency: 52 RED LAKE
Reservation: 409 RED LAKE

Trust Reservation: Yes
Program Category: 1
Program Type: D = All Compact
State(s): MN

Reservation Acres: 806,698
Nonforest Acres: 366,439
Forest Acres: 440,259



Year Data Last Revised: 2005

The above information has been derived from the current data contained in the National Indian Forestry Database. NOTE: all trust lands are to be stratified in this manner and in accordance with the definitions in the HANDBOOK ON FOREST MANAGEMENT INVENTORIES AND USE OF DATA IN MANAGEMENT PLANNING, 1983.

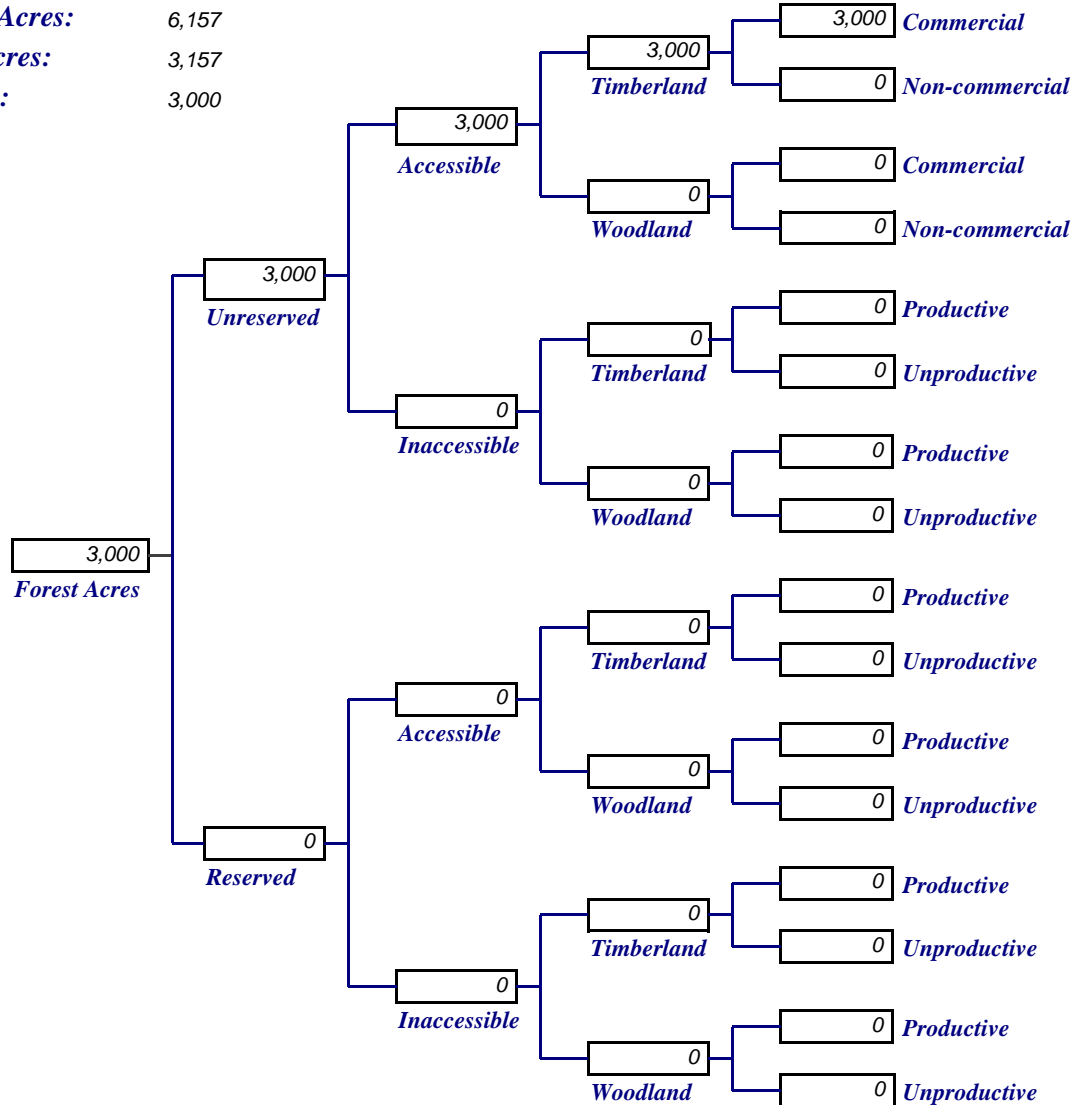
Catalog of Forest Acres Acres by Land Class September 30, 2005

Forest: SAC AND FOX (IA)

Region: 0F MIDWEST
Agency: 51 MIDWEST R.O.
Reservation: 490 SAC AND FOX (IOWA)

Trust Reservation: Yes
Program Category: 2
Program Type: A = All BIA Staff
State(s): IA

Reservation Acres: 6,157
Nonforest Acres: 3,157
Forest Acres: 3,000



Year Data Last Revised: 2005

The above information has been derived from the current data contained in the National Indian Forestry Database. NOTE: all trust lands are to be stratified in this manner and in accordance with the definitions in the HANDBOOK ON FOREST MANAGEMENT INVENTORIES AND USE OF DATA IN MANAGEMENT PLANNING, 1983.

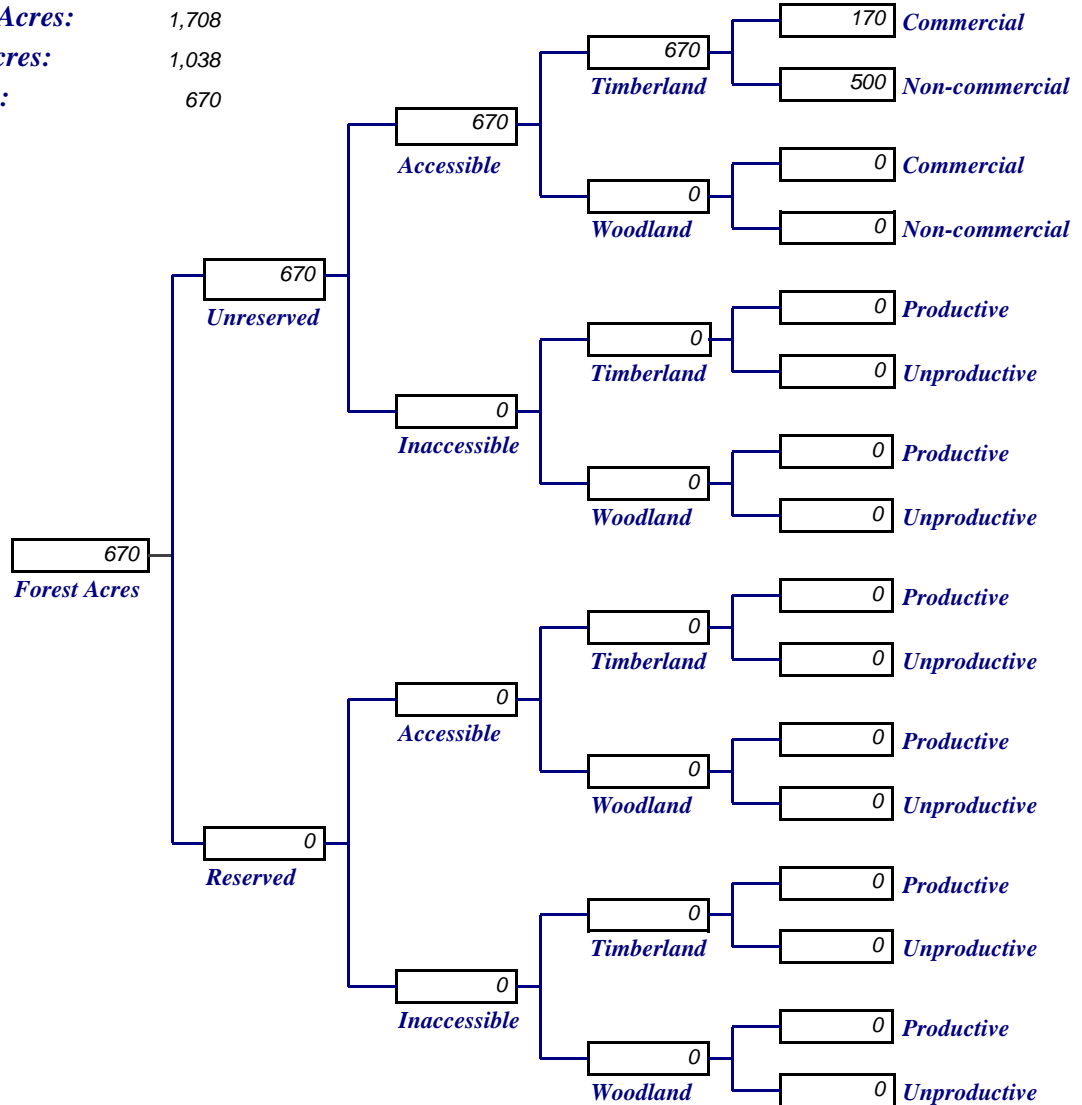
Catalog of Forest Acres Acres by Land Class September 30, 2005

Forest: SAULT STE MARIE

Region: 0F MIDWEST
Agency: 60 MICHIGAN
Reservation: 469 SAULT STE MARIE

Trust Reservation: Yes
Program Category: 4
Program Type: D = All Compact
State(s): MI

Reservation Acres: 1,708
Nonforest Acres: 1,038
Forest Acres: 670



Year Data Last Revised: 2005

The above information has been derived from the current data contained in the National Indian Forestry Database. NOTE: all trust lands are to be stratified in this manner and in accordance with the definitions in the HANDBOOK ON FOREST MANAGEMENT INVENTORIES AND USE OF DATA IN MANAGEMENT PLANNING, 1983.

Catalog of Forest Acres Acres by Land Class

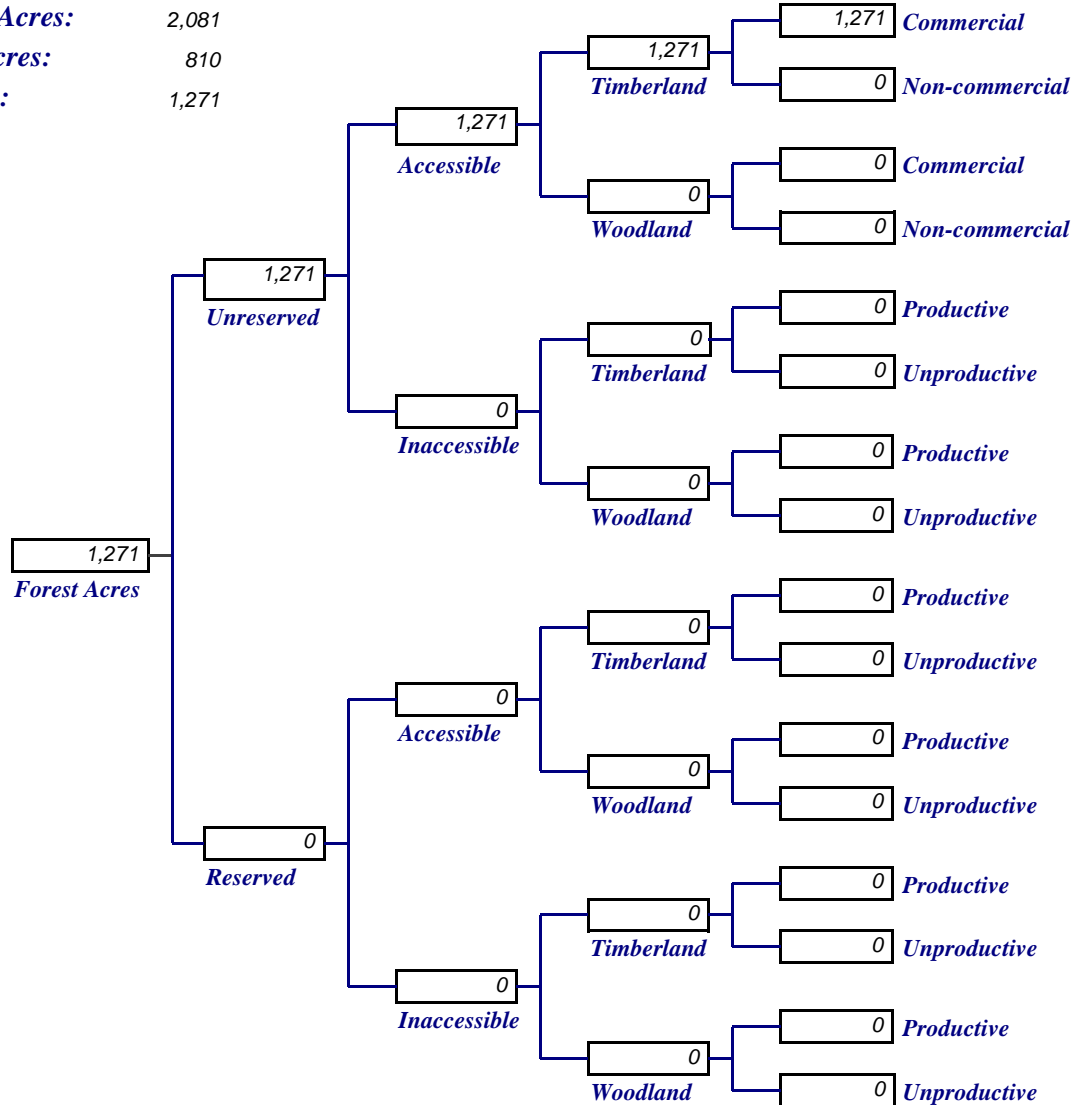
September 30, 2005

Forest: ST. CROIX

Region: 0F MIDWEST
Agency: 55 GREAT LAKES
Reservation: 436 ST. CROIX

Trust Reservation: Yes
Program Category: 4
Program Type: A = All BIA Staff
State(s): WI

Reservation Acres: 2,081
Nonforest Acres: 810
Forest Acres: 1,271



Year Data Last Revised: 2005

The above information has been derived from the current data contained in the National Indian Forestry Database. NOTE: all trust lands are to be stratified in this manner and in accordance with the definitions in the HANDBOOK ON FOREST MANAGEMENT INVENTORIES AND USE OF DATA IN MANAGEMENT PLANNING, 1983.

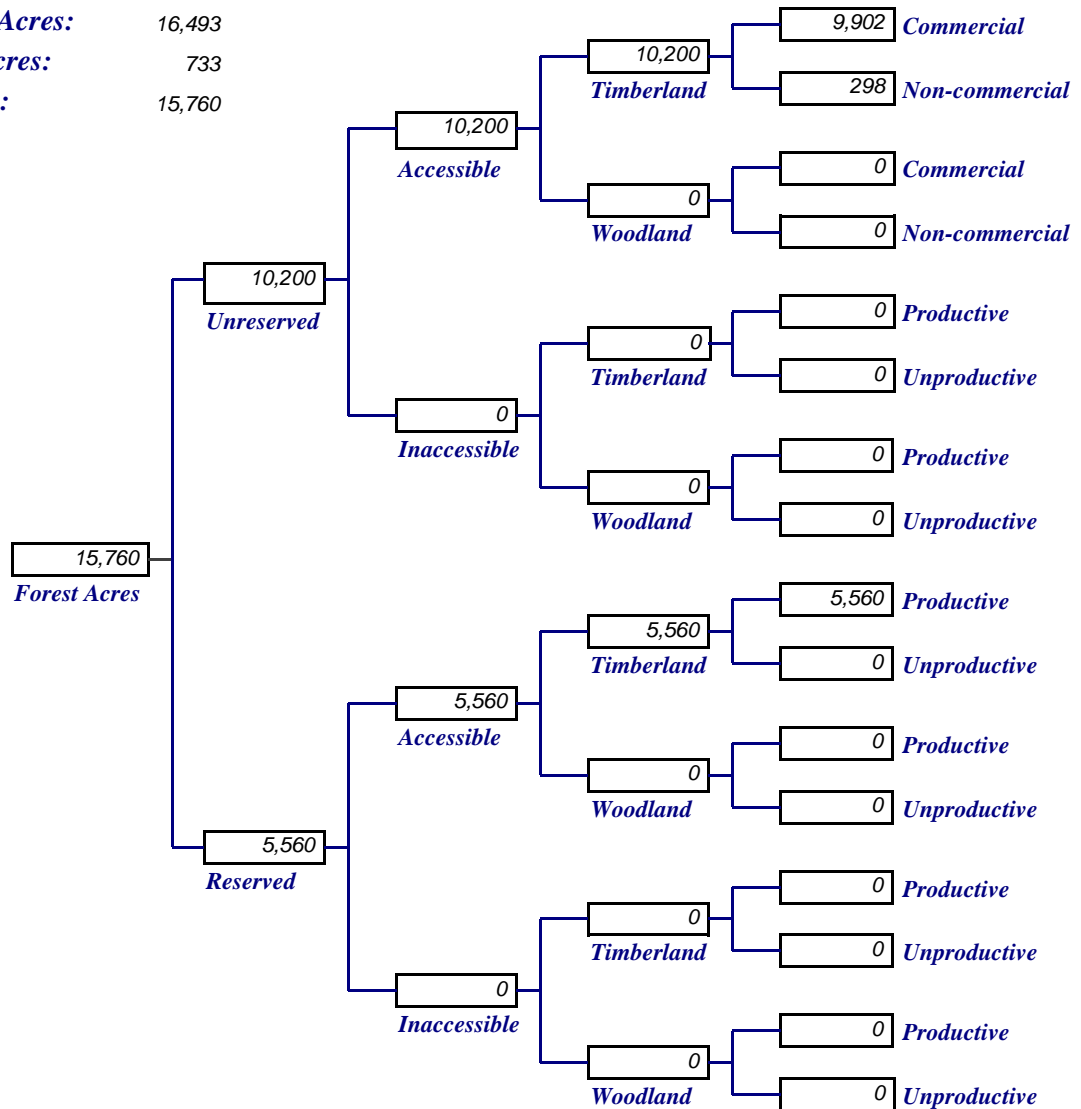
Catalog of Forest Acres Acres by Land Class September 30, 2005

Forest: STOCKBRIDGE/MUNSEE

Region: 0F MIDWEST
Agency: 55 GREAT LAKES
Reservation: 438 STOCKBRIDGE-MUNSEE

Trust Reservation: Yes
Program Category: 1
Program Type: C = Part P.L. 93-638
State(s): WI

Reservation Acres: 16,493
Nonforest Acres: 733
Forest Acres: 15,760



Year Data Last Revised: 2005

The above information has been derived from the current data contained in the National Indian Forestry Database. NOTE: all trust lands are to be stratified in this manner and in accordance with the definitions in the HANDBOOK ON FOREST MANAGEMENT INVENTORIES AND USE OF DATA IN MANAGEMENT PLANNING, 1983.

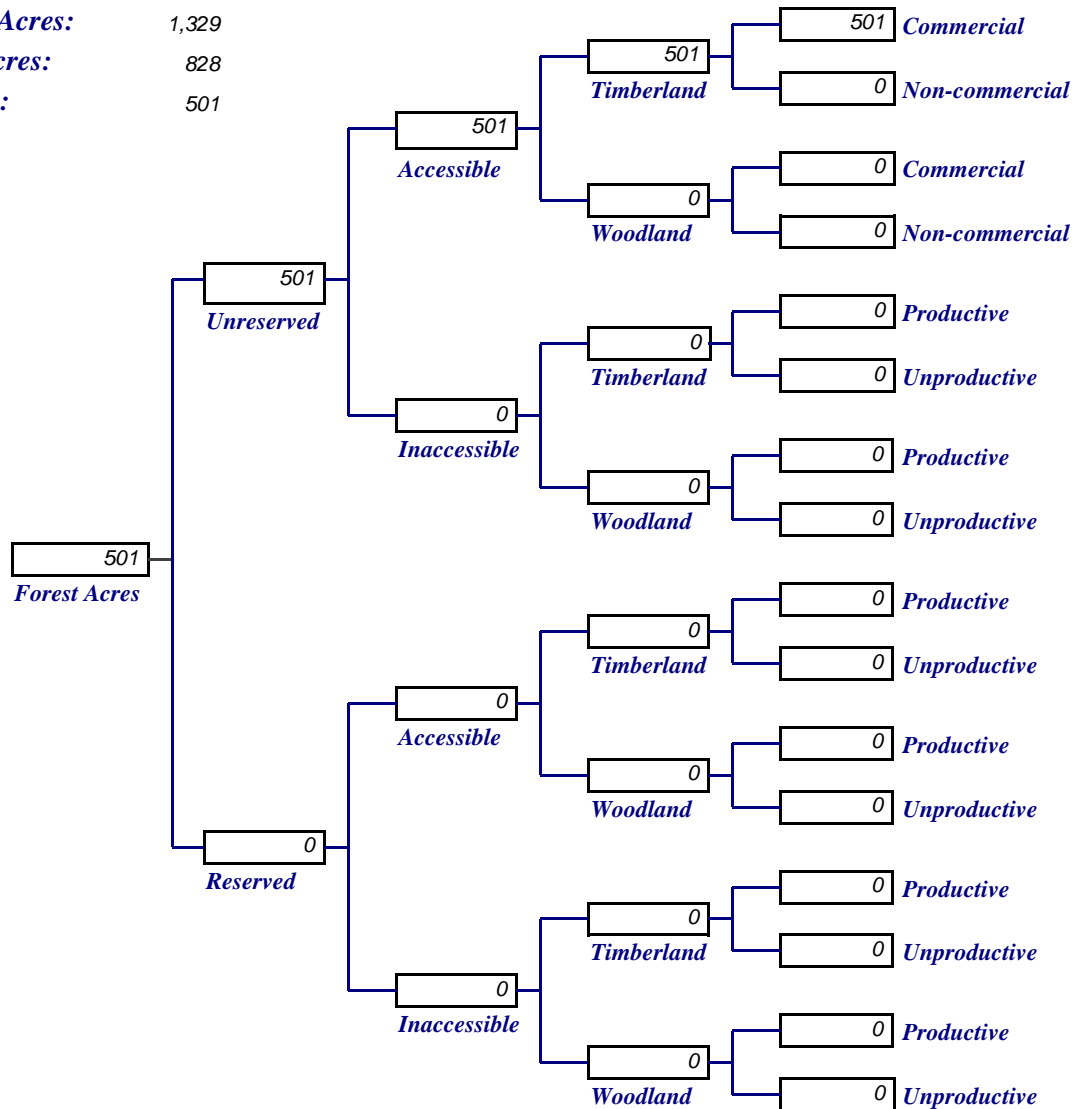
Catalog of Forest Acres Acres by Land Class September 30, 2005

Forest: UPPER SIOUX

Region: 0F MIDWEST
Agency: 50 MIDWEST R.O.
Reservation: 401 UPPER SIOUX COMMUNITY

Trust Reservation: Yes
Program Category: 4
Program Type: A = All BIA Staff
State(s): MN

Reservation Acres: 1,329
Nonforest Acres: 828
Forest Acres: 501



Year Data Last Revised: 2005

The above information has been derived from the current data contained in the National Indian Forestry Database. NOTE: all trust lands are to be stratified in this manner and in accordance with the definitions in the HANDBOOK ON FOREST MANAGEMENT INVENTORIES AND USE OF DATA IN MANAGEMENT PLANNING, 1983.

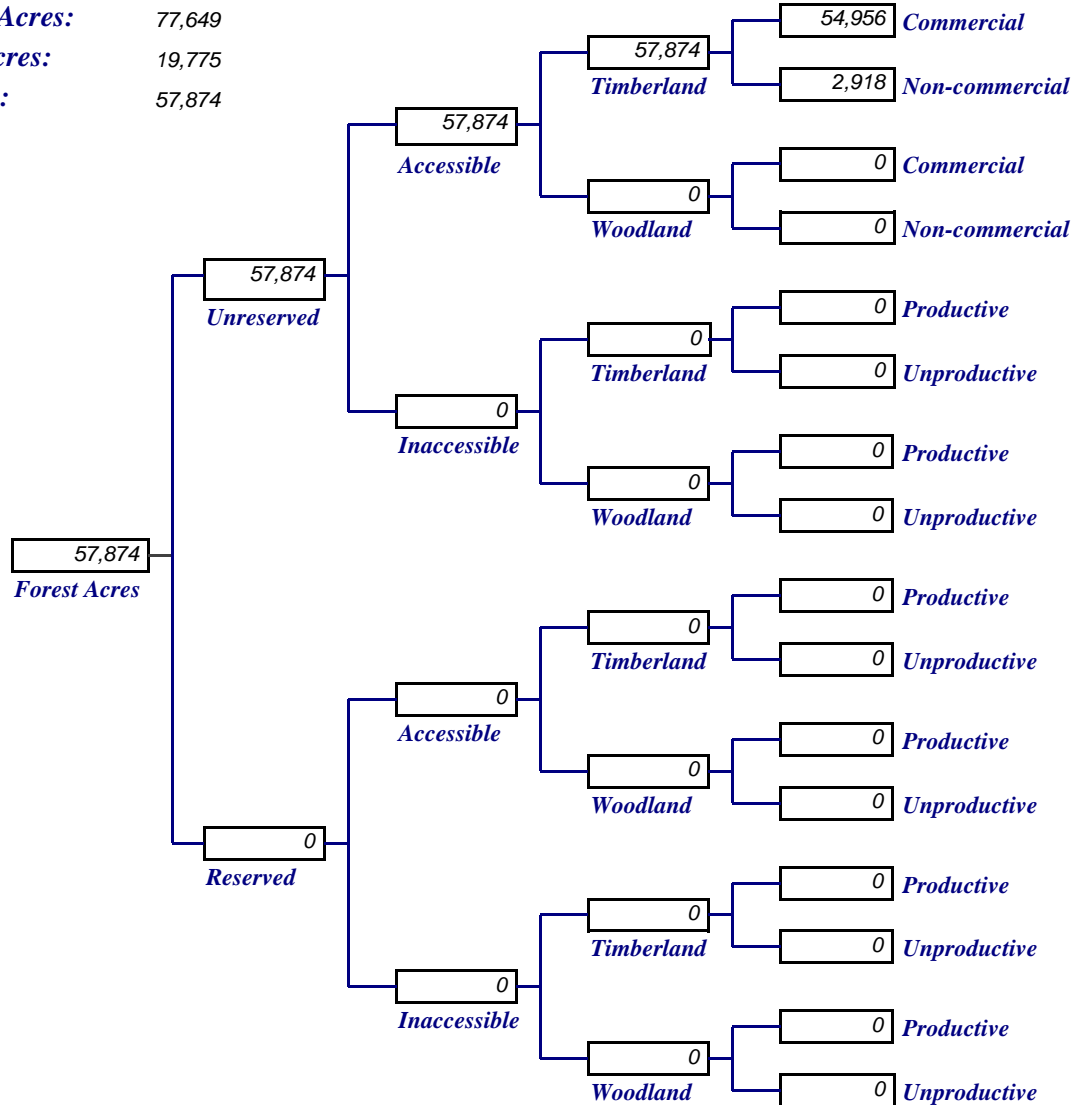
Catalog of Forest Acres Acres by Land Class September 30, 2005

Forest: WHITE EARTH

Region: 0F MIDWEST
Agency: 53 MINNESOTA
Reservation: 408 WHITE EARTH

Trust Reservation: Yes
Program Category: 1
Program Type: B = P.L. 93-638
State(s): MN

Reservation Acres: 77,649
Nonforest Acres: 19,775
Forest Acres: 57,874



Year Data Last Revised: 2005

The above information has been derived from the current data contained in the National Indian Forestry Database. NOTE: all trust lands are to be stratified in this manner and in accordance with the definitions in the HANDBOOK ON FOREST MANAGEMENT INVENTORIES AND USE OF DATA IN MANAGEMENT PLANNING, 1983.

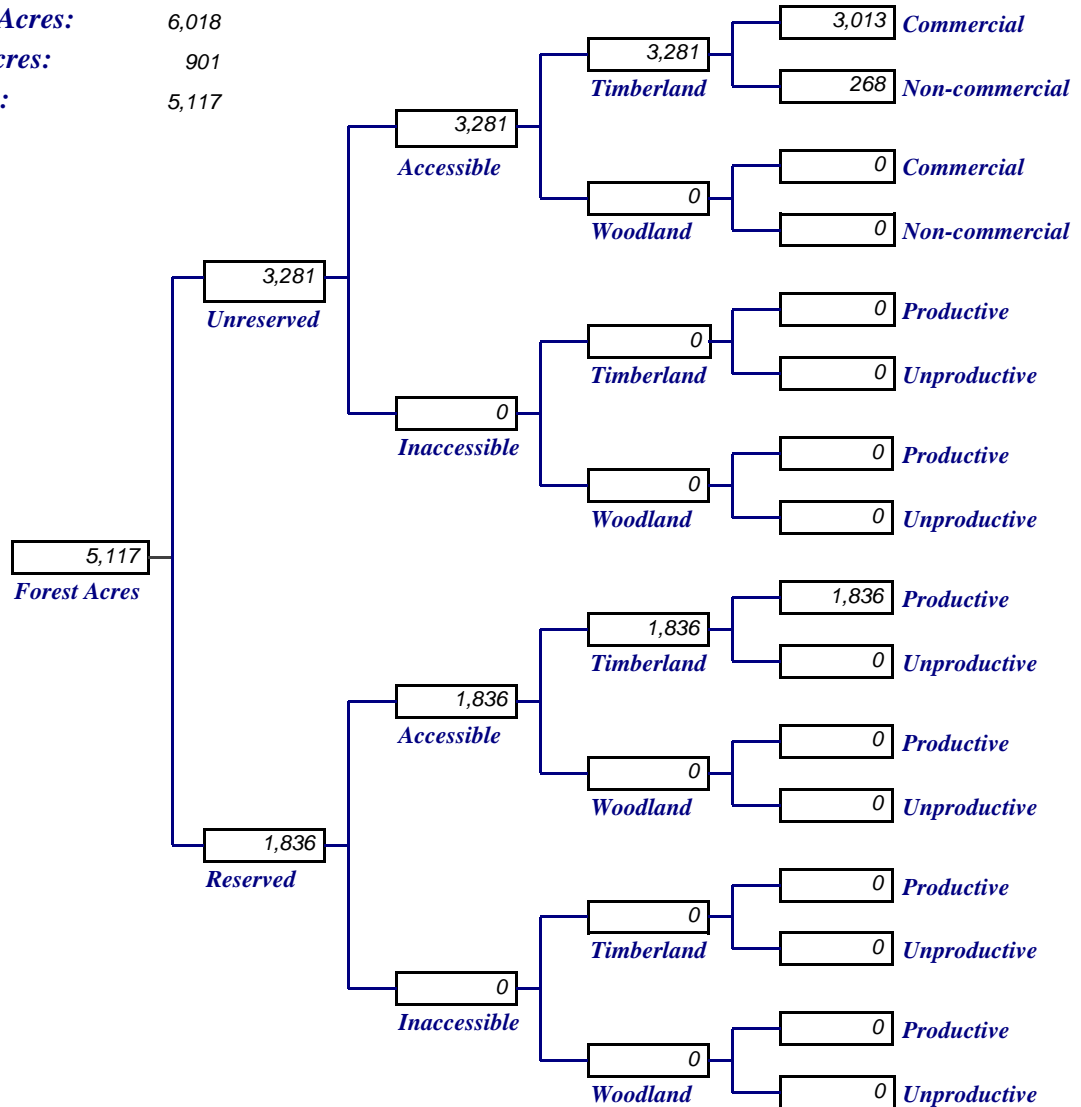
Catalog of Forest Acres Acres by Land Class September 30, 2005

Forest: WINNEBAGO (WI)

Region: 0F MIDWEST
Agency: 55 GREAT LAKES
Reservation: 439 WINNEBAGO (WISC.)

Trust Reservation: Yes
Program Category: 4
Program Type: A = All BIA Staff
State(s): WI

Reservation Acres: 6,018
Nonforest Acres: 901
Forest Acres: 5,117



Year Data Last Revised: 2005

The above information has been derived from the current data contained in the National Indian Forestry Database. NOTE: all trust lands are to be stratified in this manner and in accordance with the definitions in the HANDBOOK ON FOREST MANAGEMENT INVENTORIES AND USE OF DATA IN MANAGEMENT PLANNING, 1983.

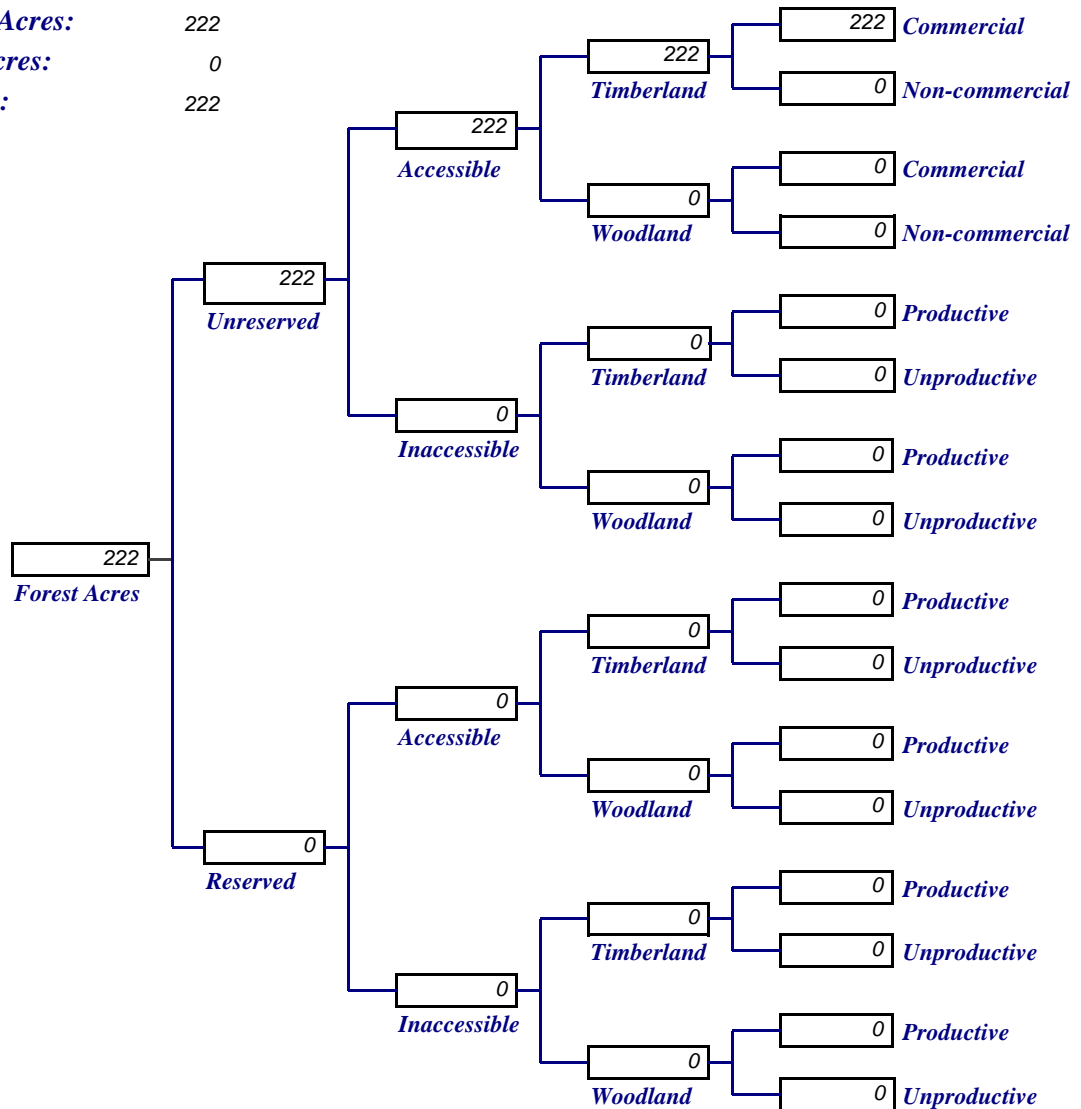
Catalog of Forest Acres Acres by Land Class September 30, 2005

Forest: WISCONSIN P.D.

Region: 0F MIDWEST
Agency: 55 GREAT LAKES
Reservation: 441 WISCONSIN (P.D.)

Trust Reservation: Yes
Program Category: 4
Program Type: A = All BIA Staff
State(s): WI

Reservation Acres: 222
Nonforest Acres: 0
Forest Acres: 222



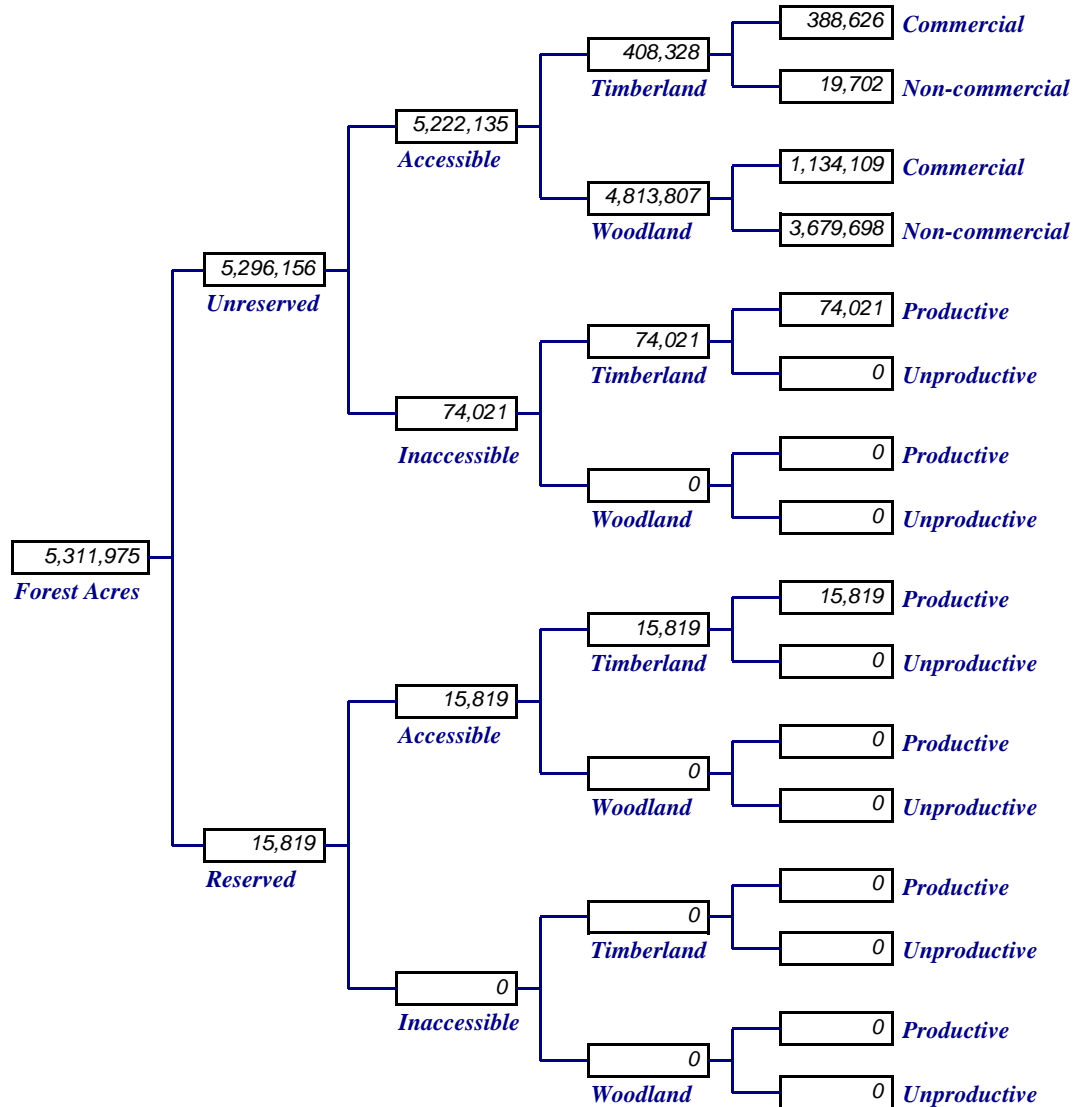
Year Data Last Revised: 2005

The above information has been derived from the current data contained in the National Indian Forestry Database. NOTE: all trust lands are to be stratified in this manner and in accordance with the definitions in the HANDBOOK ON FOREST MANAGEMENT INVENTORIES AND USE OF DATA IN MANAGEMENT PLANNING, 1983.

Catalog of Forest Acres
Acres by Land Class
September 30, 2005

Summary for All Forested Reservations
NAVAJO Region

Reservation Acres: 17,170,109
Nonforest Acres: 11,858,134
Forest Acres: 5,311,975



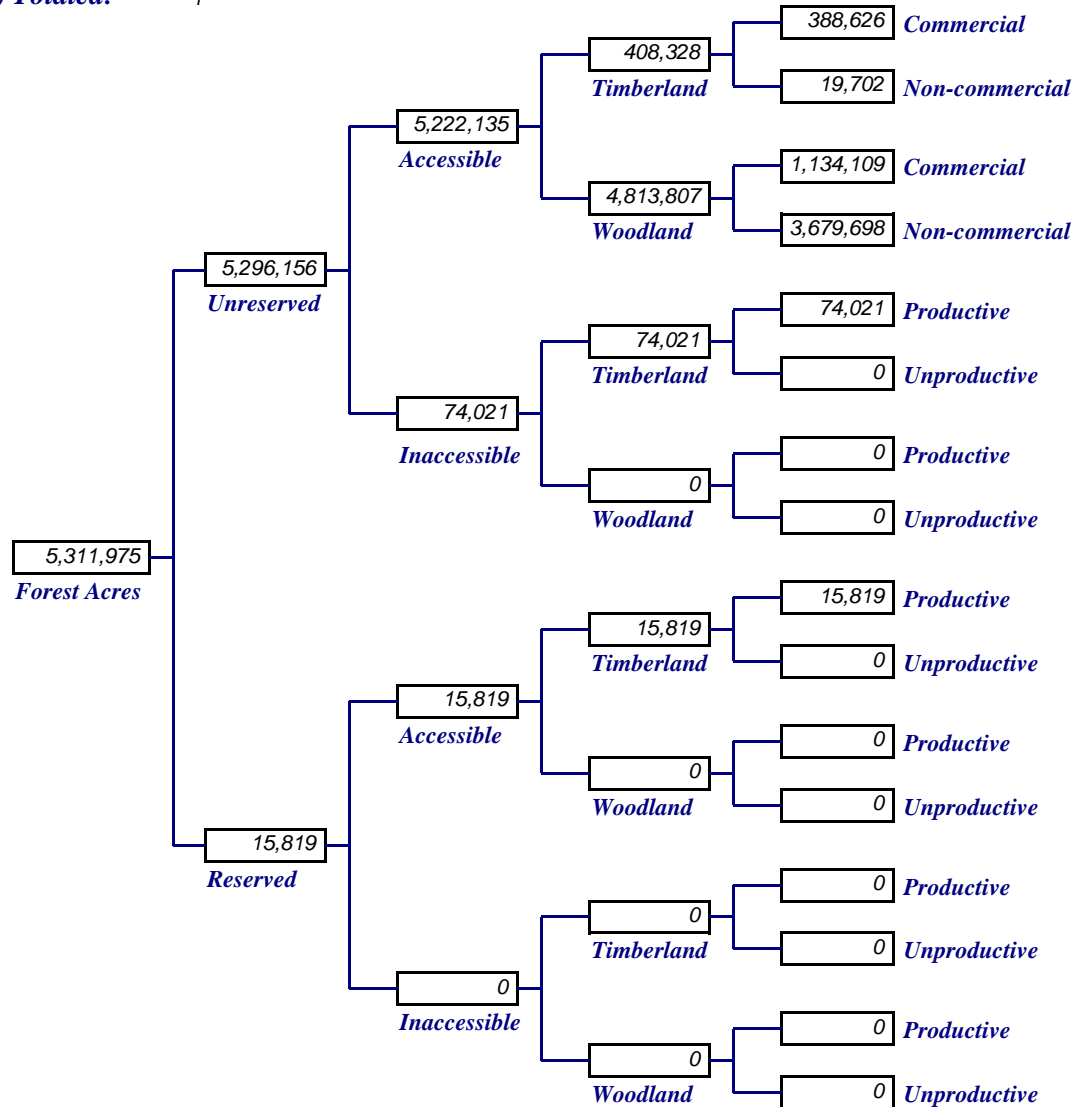
Note: This page contains BOTH Trust and Non-Trust Reservation Acreage

The above information has been derived from the current data contained in the National Indian Forestry Database. NOTE: all trust lands are to be stratified in this manner and in accordance with the definitions in the HANDBOOK ON FOREST MANAGEMENT INVENTORIES AND USE OF DATA IN MANAGEMENT PLANNING, 1983.

Catalog of Forest Acres
Acres by Land Class
September 30, 2005

Summary for Trust Forested Reservations
NAVAJO Region

Reservation Acres: 17,170,109
Nonforest Acres: 11,858,134
Forest Acres: 5,311,975
Reservation(s) Totalled: 1



The above information has been derived from the current data contained in the National Indian Forestry Database. NOTE: all trust lands are to be stratified in this manner and in accordance with the definitions in the HANDBOOK ON FOREST MANAGEMENT INVENTORIES AND USE OF DATA IN MANAGEMENT PLANNING, 1983.

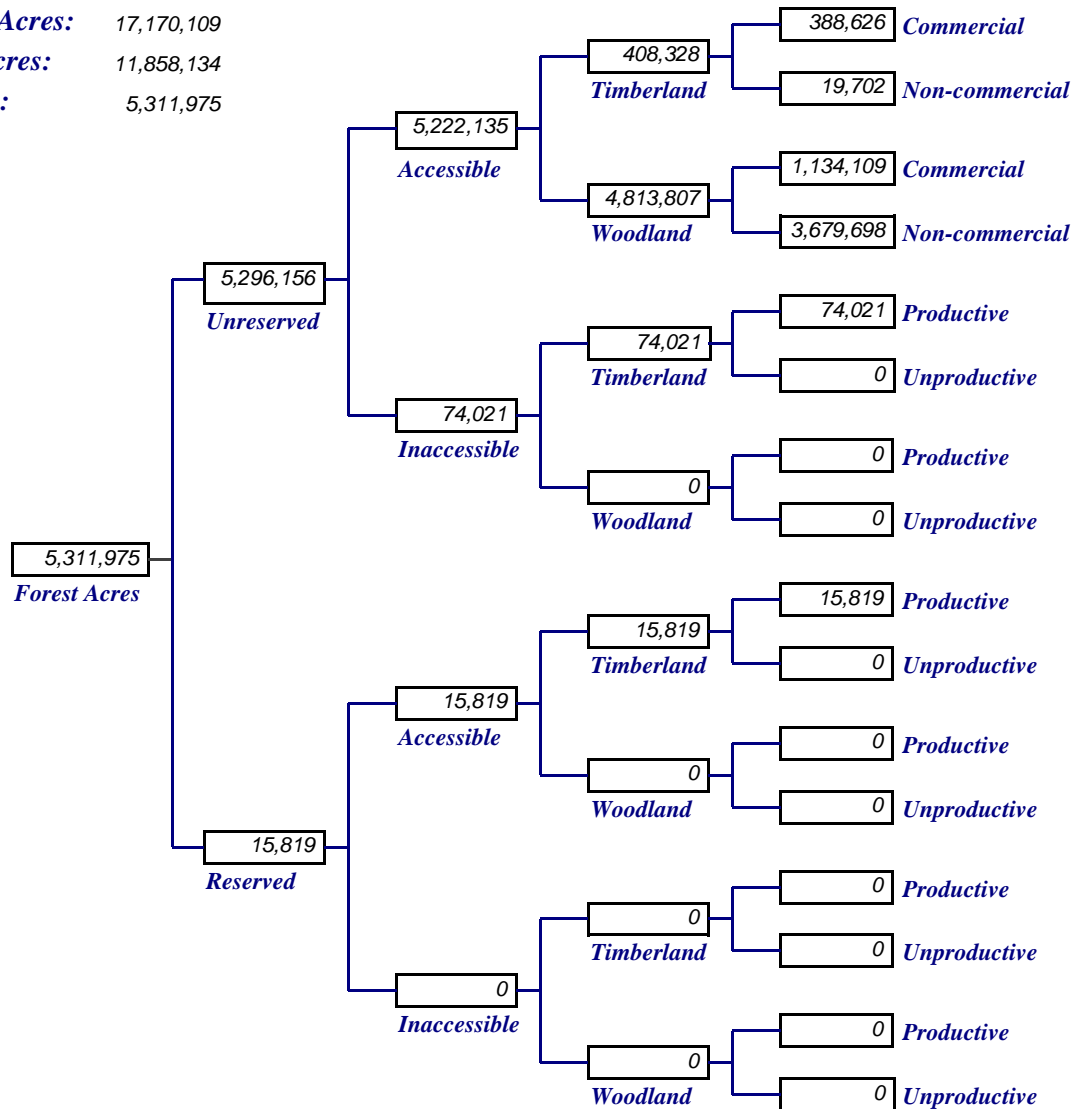
Catalog of Forest Acres Acres by Land Class September 30, 2005

Forest: NAVAJO

Region: 0N NAVAJO
Agency: 00 NAVAJO R.O.
Reservation: 780 NAVAJO (ON+OFF)

Trust Reservation: Yes
Program Category: 1
Program Type: C = Part P.L. 93-638
State(s): AZ NM UT

Reservation Acres: 17,170,109
Nonforest Acres: 11,858,134
Forest Acres: 5,311,975



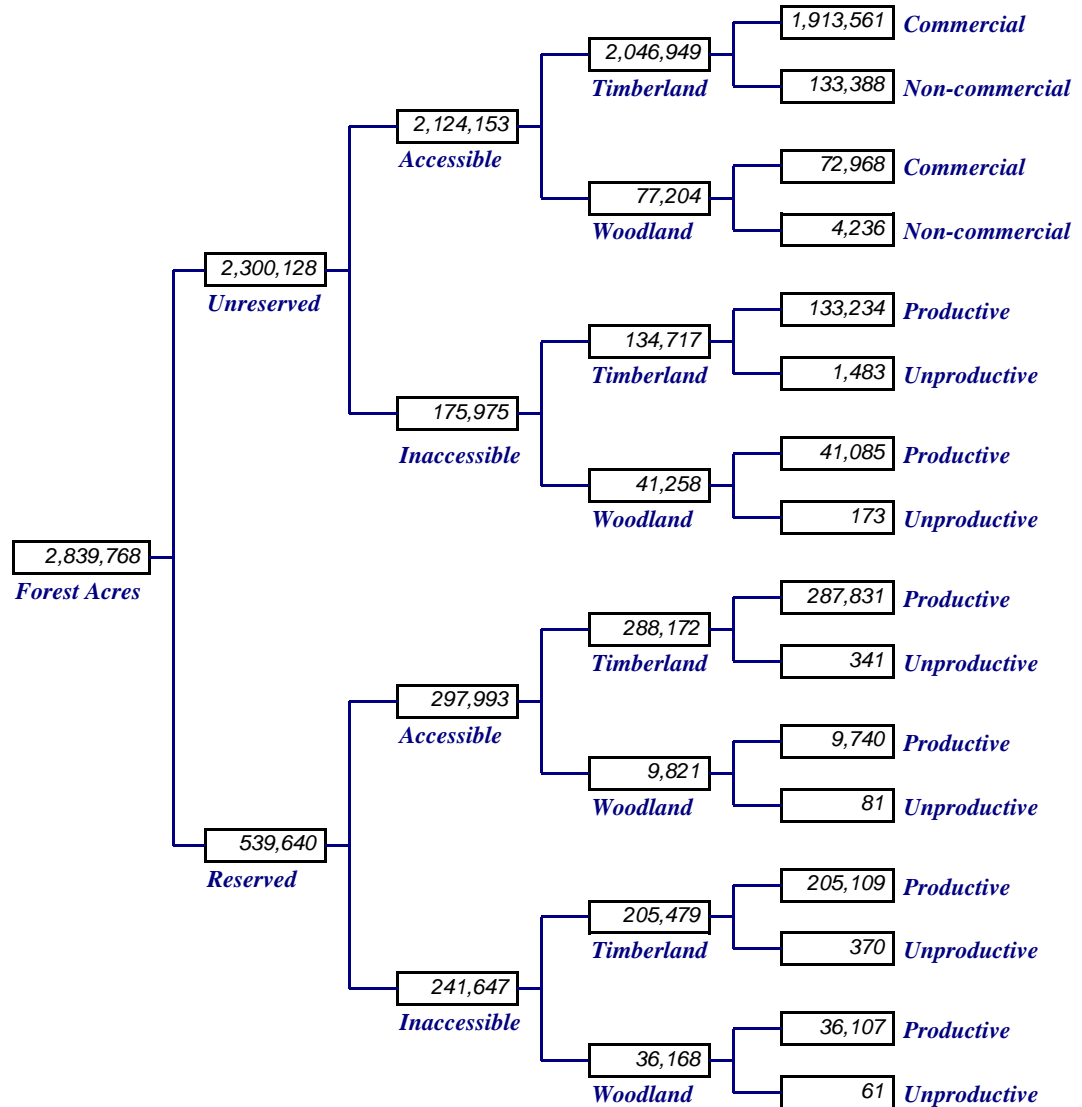
Year Data Last Revised: 2001

The above information has been derived from the current data contained in the National Indian Forestry Database. NOTE: all trust lands are to be stratified in this manner and in accordance with the definitions in the HANDBOOK ON FOREST MANAGEMENT INVENTORIES AND USE OF DATA IN MANAGEMENT PLANNING, 1983.

Catalog of Forest Acres
Acres by Land Class
September 30, 2005

Summary for All Forested Reservations
NORTHWEST Region

Reservation Acres: 5,001,930
Nonforest Acres: 2,162,162
Forest Acres: 2,839,768



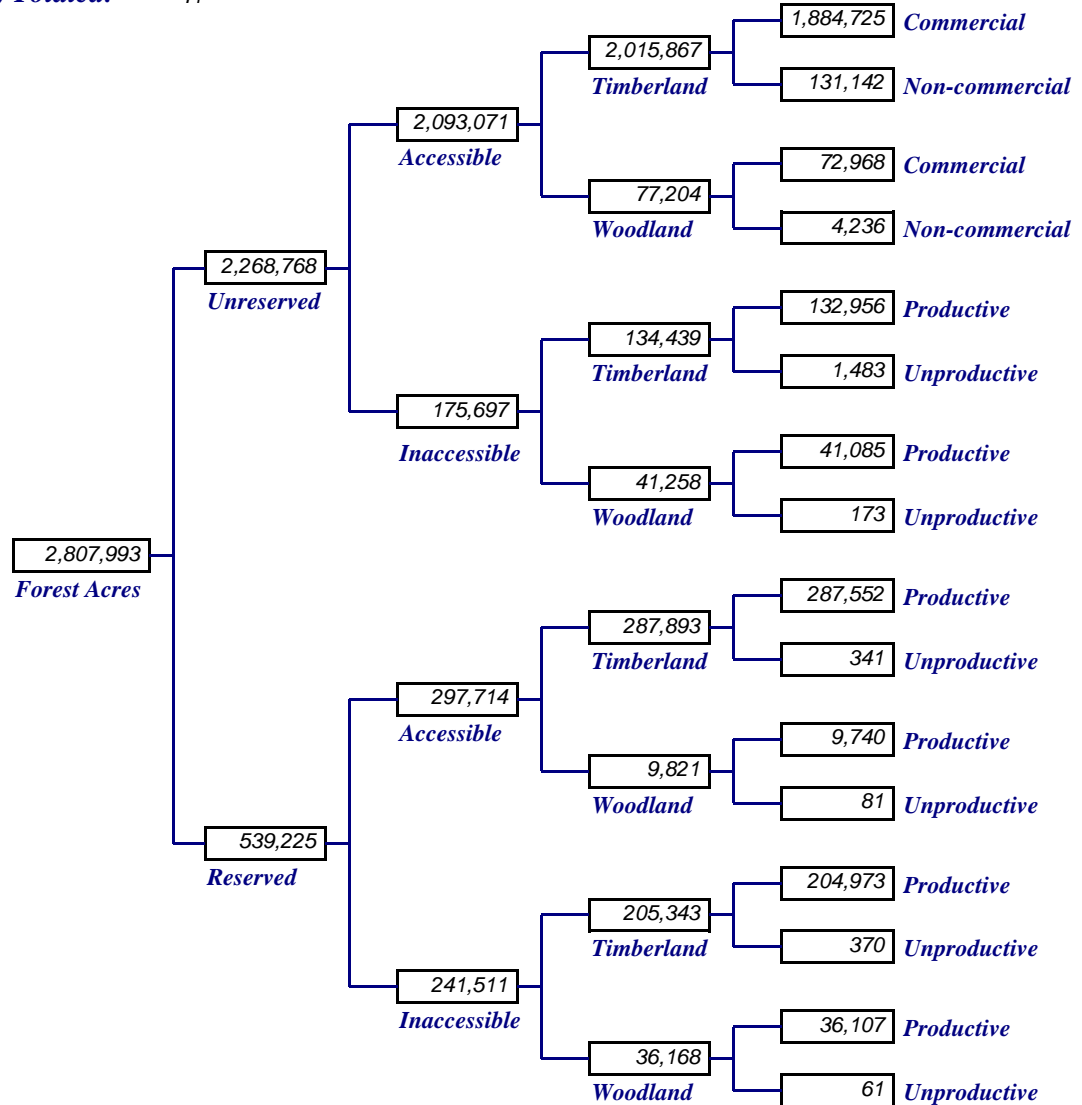
Note: This page contains BOTH Trust and Non-Trust Reservation Acreage

The above information has been derived from the current data contained in the National Indian Forestry Database. NOTE: all trust lands are to be stratified in this manner and in accordance with the definitions in the HANDBOOK ON FOREST MANAGEMENT INVENTORIES AND USE OF DATA IN MANAGEMENT PLANNING, 1983.

Catalog of Forest Acres
Acres by Land Class
September 30, 2005

Summary for Trust Forested Reservations
NORTHWEST Region

Reservation Acres: 4,962,314
Nonforest Acres: 2,154,321
Forest Acres: 2,807,993
Reservation(s) Totalled: 41



The above information has been derived from the current data contained in the National Indian Forestry Database. NOTE: all trust lands are to be stratified in this manner and in accordance with the definitions in the HANDBOOK ON FOREST MANAGEMENT INVENTORIES AND USE OF DATA IN MANAGEMENT PLANNING, 1983.

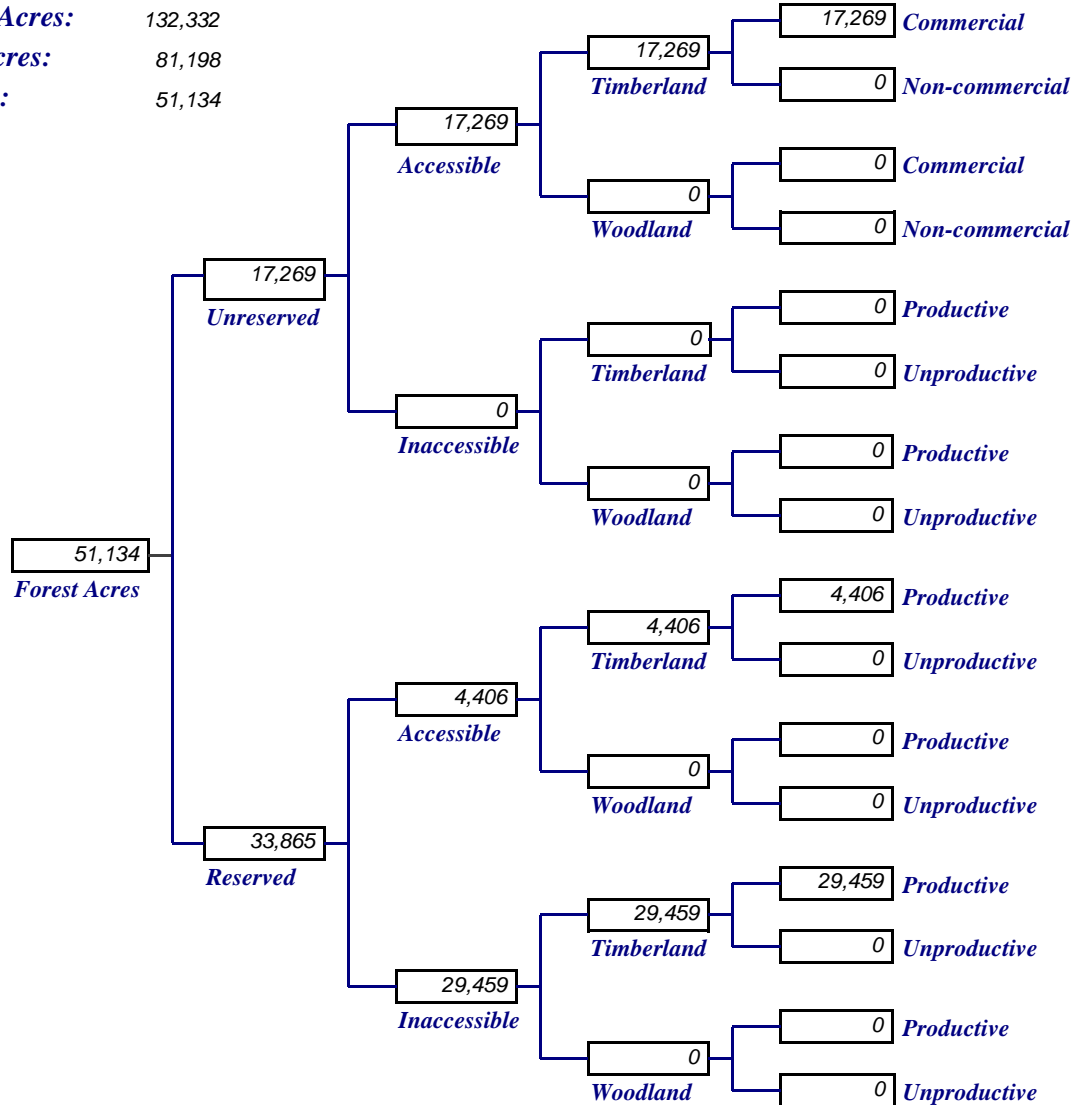
Catalog of Forest Acres Acres by Land Class September 30, 2005

Forest: ANNETTE ISLAND

Region: 0P NORTHWEST
Agency: 15 METLAKATLA FIELD STATION
Reservation: 99J ANNETTE ISLAND

Trust Reservation: Yes
Program Category: 1
Program Type: B = P.L. 93-638
State(s): AK

Reservation Acres: 132,332
Nonforest Acres: 81,198
Forest Acres: 51,134



Year Data Last Revised: 2000

The above information has been derived from the current data contained in the National Indian Forestry Database. NOTE: all trust lands are to be stratified in this manner and in accordance with the definitions in the HANDBOOK ON FOREST MANAGEMENT INVENTORIES AND USE OF DATA IN MANAGEMENT PLANNING, 1983.

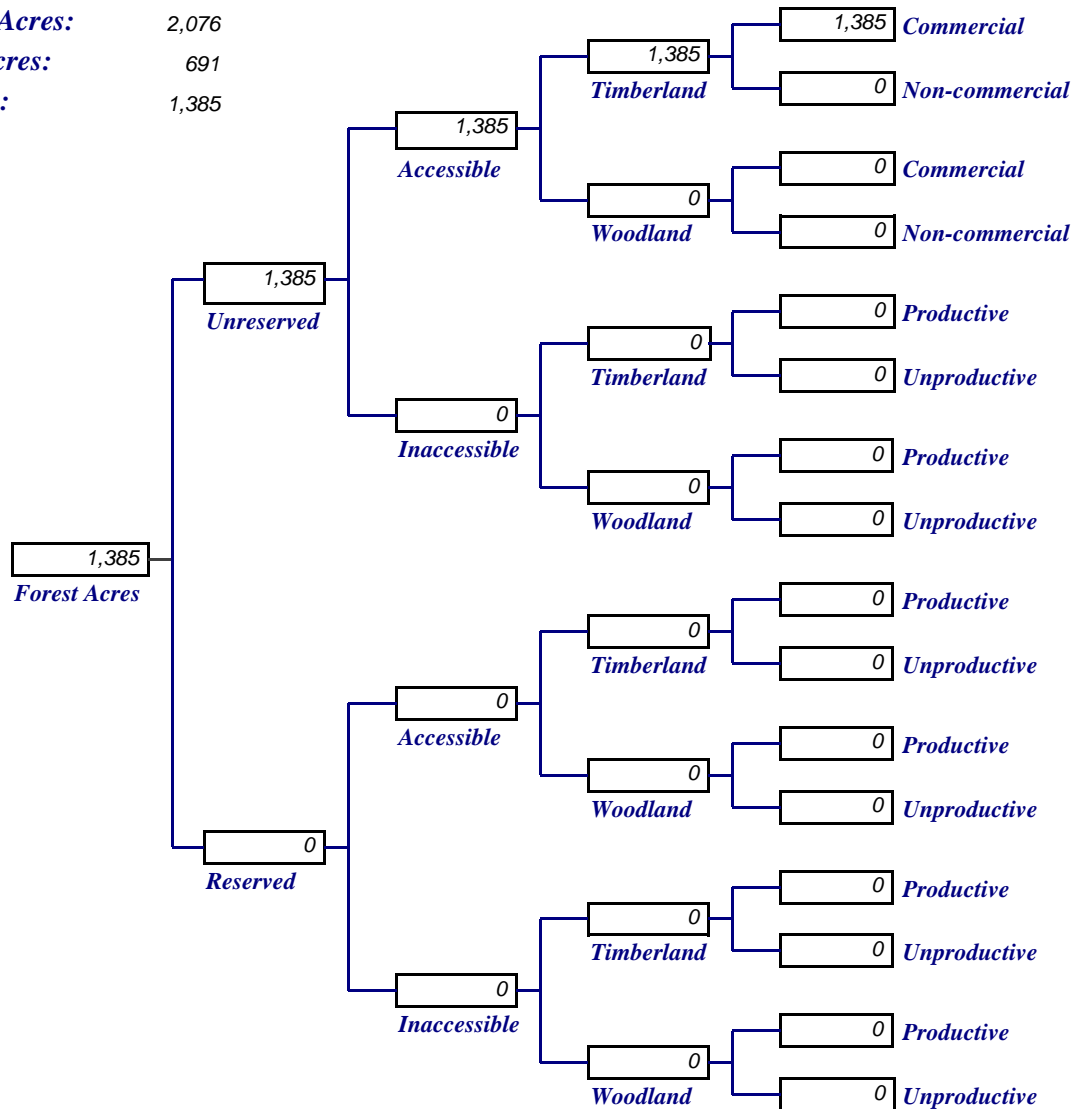
Catalog of Forest Acres Acres by Land Class September 30, 2005

Forest: CHEHALIS

Region: 0P NORTHWEST
Agency: 06 OLYMPIC PENINSULA
Reservation: 105 CHEHALIS

Trust Reservation: Yes
Program Category: 2
Program Type: C = Part P.L. 93-638
State(s): WA

Reservation Acres: 2,076
Nonforest Acres: 691
Forest Acres: 1,385



Year Data Last Revised: 2002

The above information has been derived from the current data contained in the National Indian Forestry Database. NOTE: all trust lands are to be stratified in this manner and in accordance with the definitions in the HANDBOOK ON FOREST MANAGEMENT INVENTORIES AND USE OF DATA IN MANAGEMENT PLANNING, 1983.

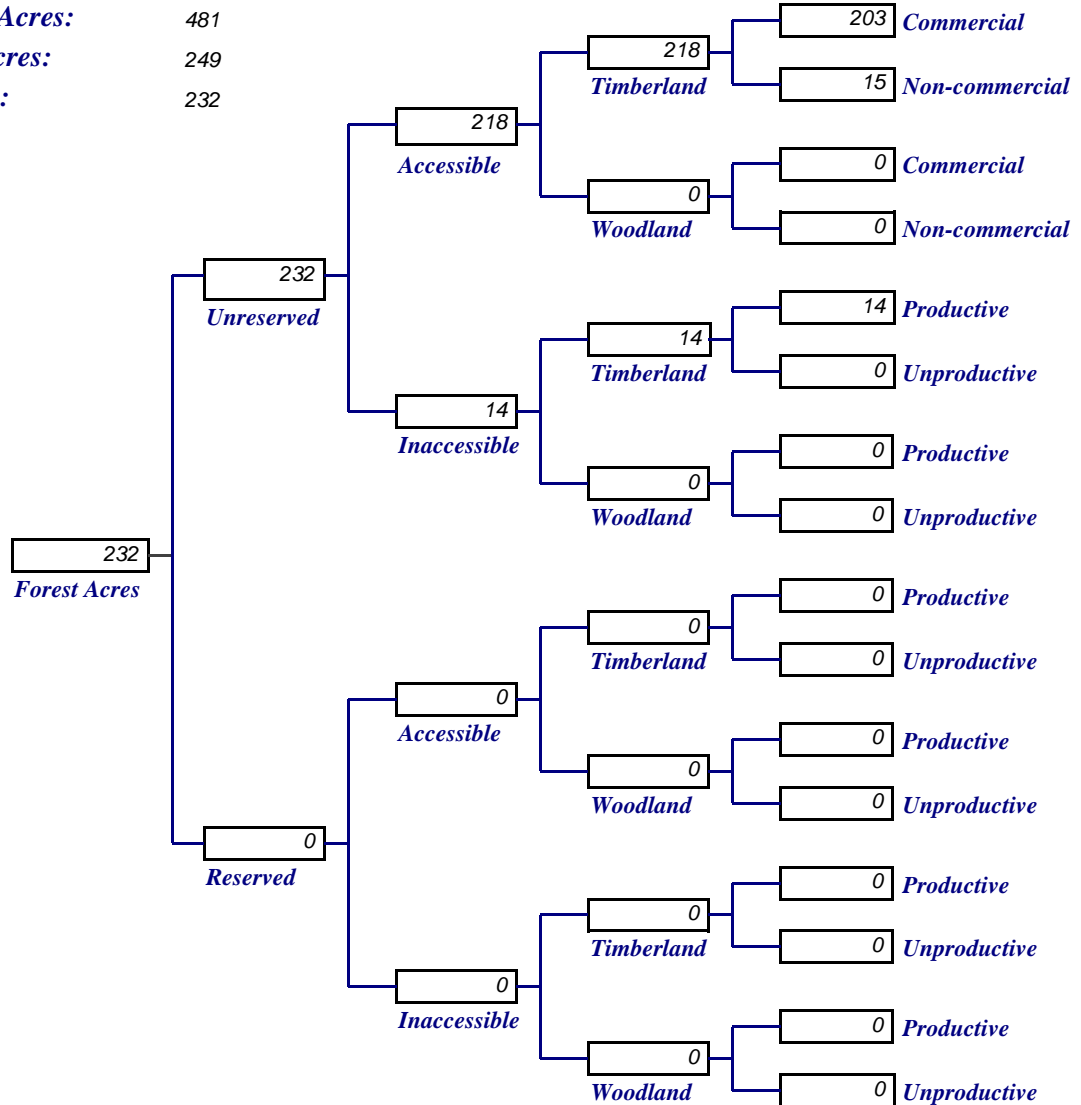
Catalog of Forest Acres Acres by Land Class September 30, 2005

Forest: CHEWELAH ALLOTMENTS

Region: 0P NORTHWEST
Agency: 12 SPOKANE
Reservation: T23 CHEWELAH (P.D.)

Trust Reservation: Yes
Program Category: 4
Program Type: A = All BIA Staff
State(s): WA

Reservation Acres: 481
Nonforest Acres: 249
Forest Acres: 232



Year Data Last Revised: 2000

The above information has been derived from the current data contained in the National Indian Forestry Database. NOTE: all trust lands are to be stratified in this manner and in accordance with the definitions in the HANDBOOK ON FOREST MANAGEMENT INVENTORIES AND USE OF DATA IN MANAGEMENT PLANNING, 1983.

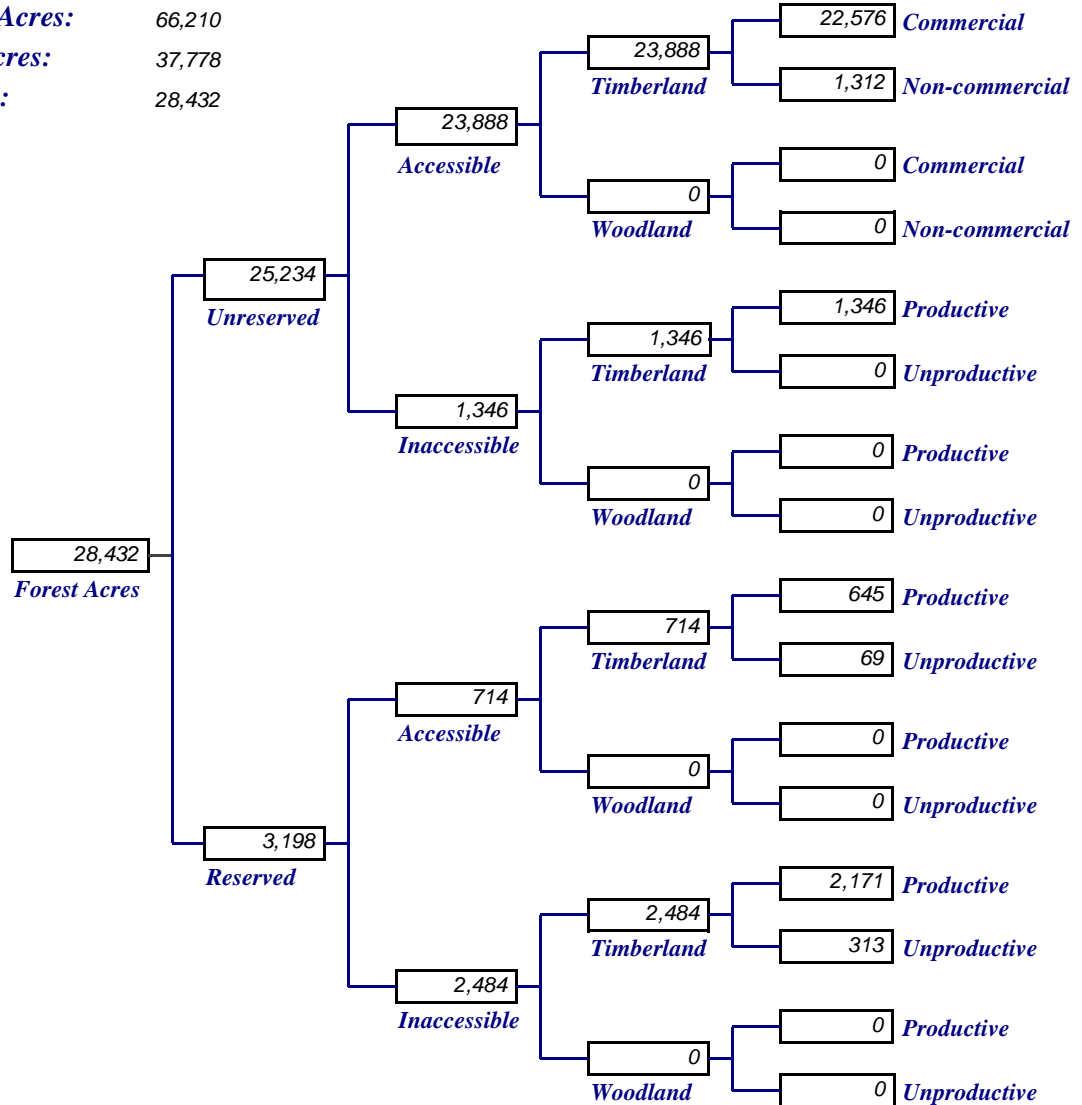
Catalog of Forest Acres Acres by Land Class September 30, 2005

Forest: COEUR D'ALENE

Region: 0P NORTHWEST
Agency: 18 COEUR DALENE FIELD OFFICE
Reservation: 181 COEUR D'ALENE

Trust Reservation: Yes
Program Category: 1
Program Type: C = Part P.L. 93-638
State(s): ID

Reservation Acres: 66,210
Nonforest Acres: 37,778
Forest Acres: 28,432



Year Data Last Revised: 2003

The above information has been derived from the current data contained in the National Indian Forestry Database. NOTE: all trust lands are to be stratified in this manner and in accordance with the definitions in the HANDBOOK ON FOREST MANAGEMENT INVENTORIES AND USE OF DATA IN MANAGEMENT PLANNING, 1983.

Catalog of Forest Acres Acres by Land Class

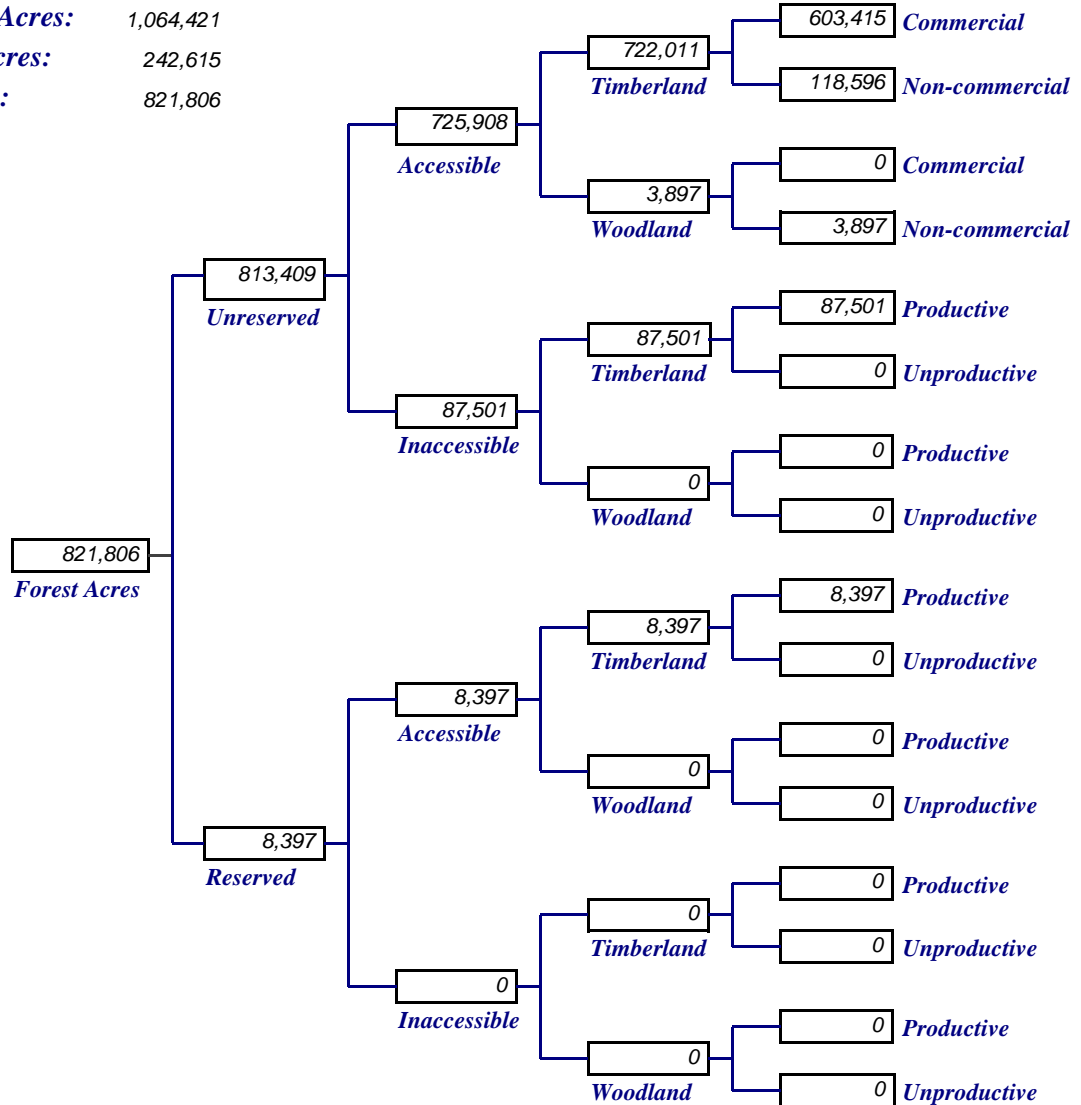
September 30, 2005

Forest: COLVILLE

Region: 0P NORTHWEST
Agency: 03 COLVILLE
Reservation: 101 COLVILLE

Trust Reservation: Yes
Program Category: 1
Program Type: C = Part P.L. 93-638
State(s): WA

Reservation Acres: 1,064,421
Nonforest Acres: 242,615
Forest Acres: 821,806



Year Data Last Revised: 2001

The above information has been derived from the current data contained in the National Indian Forestry Database. NOTE: all trust lands are to be stratified in this manner and in accordance with the definitions in the HANDBOOK ON FOREST MANAGEMENT INVENTORIES AND USE OF DATA IN MANAGEMENT PLANNING, 1983.

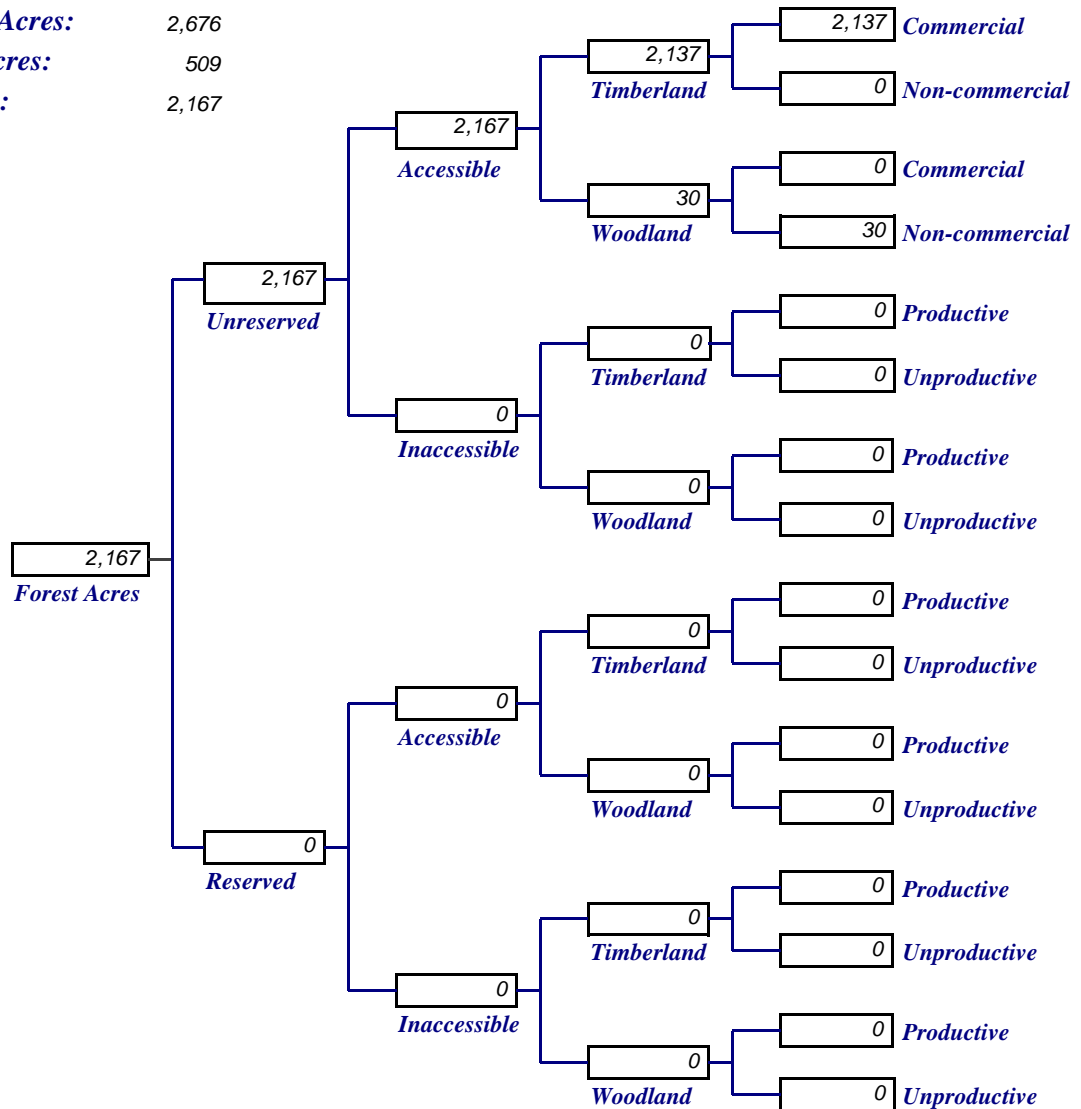
Catalog of Forest Acres Acres by Land Class September 30, 2005

Forest: COLVILLE P.D.

Region: 0P NORTHWEST
Agency: 03 COLVILLE
Reservation: 151 COLVILLE (P.D.) OTHER

Trust Reservation: Yes
Program Category: 4
Program Type: C = Part P.L. 93-638
State(s): WA

Reservation Acres: 2,676
Nonforest Acres: 509
Forest Acres: 2,167



Year Data Last Revised: 2001

The above information has been derived from the current data contained in the National Indian Forestry Database. NOTE: all trust lands are to be stratified in this manner and in accordance with the definitions in the HANDBOOK ON FOREST MANAGEMENT INVENTORIES AND USE OF DATA IN MANAGEMENT PLANNING, 1983.

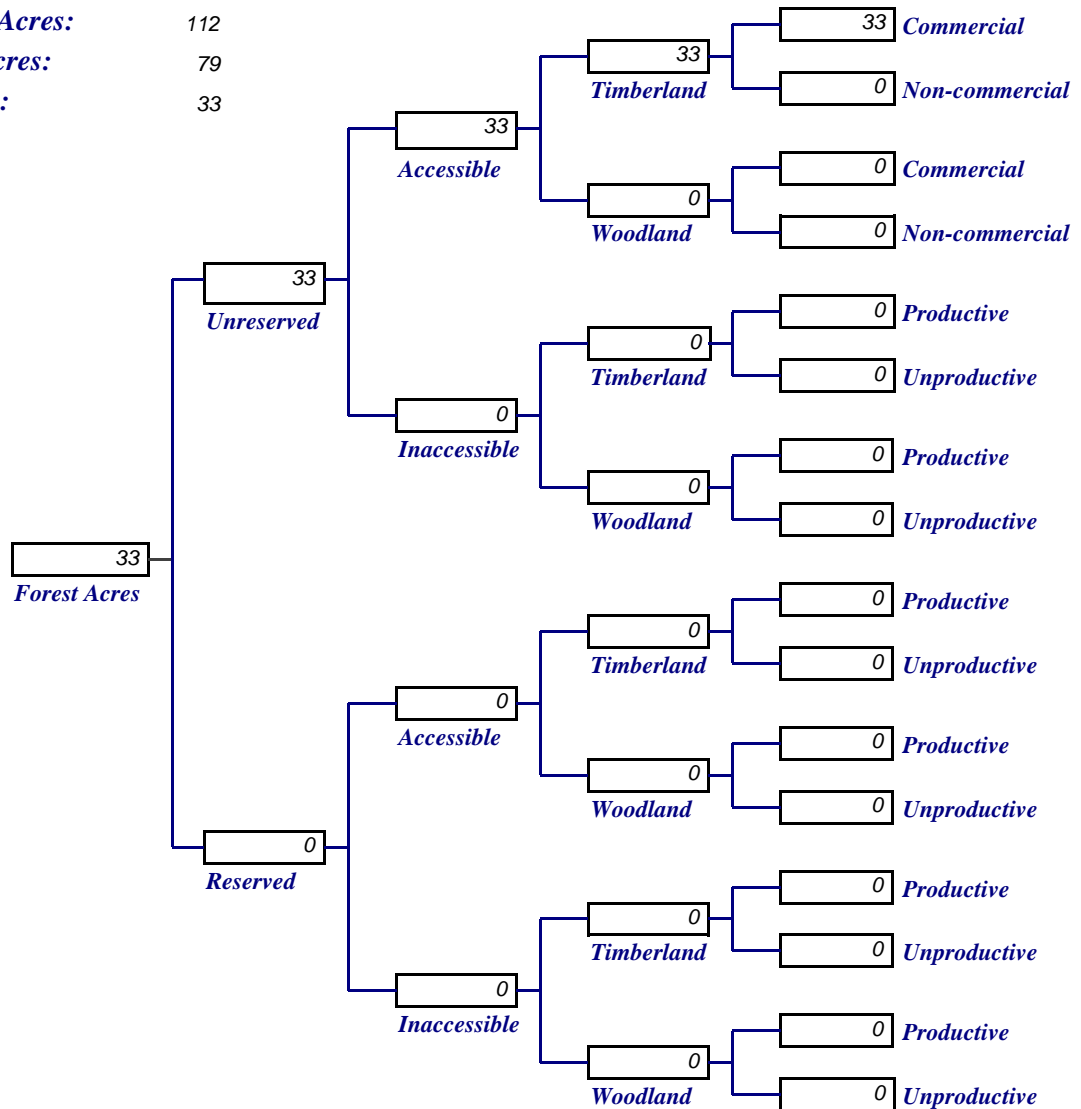
Catalog of Forest Acres Acres by Land Class September 30, 2005

Forest: COOS, LOWER UMPQUA, SIUSLAW

Region: 0P NORTHWEST
Agency: 01 SILETZ
Reservation: 152 COOS, LOWER UMPQUA, SIUSLAW

Trust Reservation: Yes
Program Category: 4
Program Type: B = P.L. 93-638
State(s): OR

Reservation Acres: 112
Nonforest Acres: 79
Forest Acres: 33



Year Data Last Revised: 2000

The above information has been derived from the current data contained in the National Indian Forestry Database. NOTE: all trust lands are to be stratified in this manner and in accordance with the definitions in the HANDBOOK ON FOREST MANAGEMENT INVENTORIES AND USE OF DATA IN MANAGEMENT PLANNING, 1983.

Catalog of Forest Acres Acres by Land Class

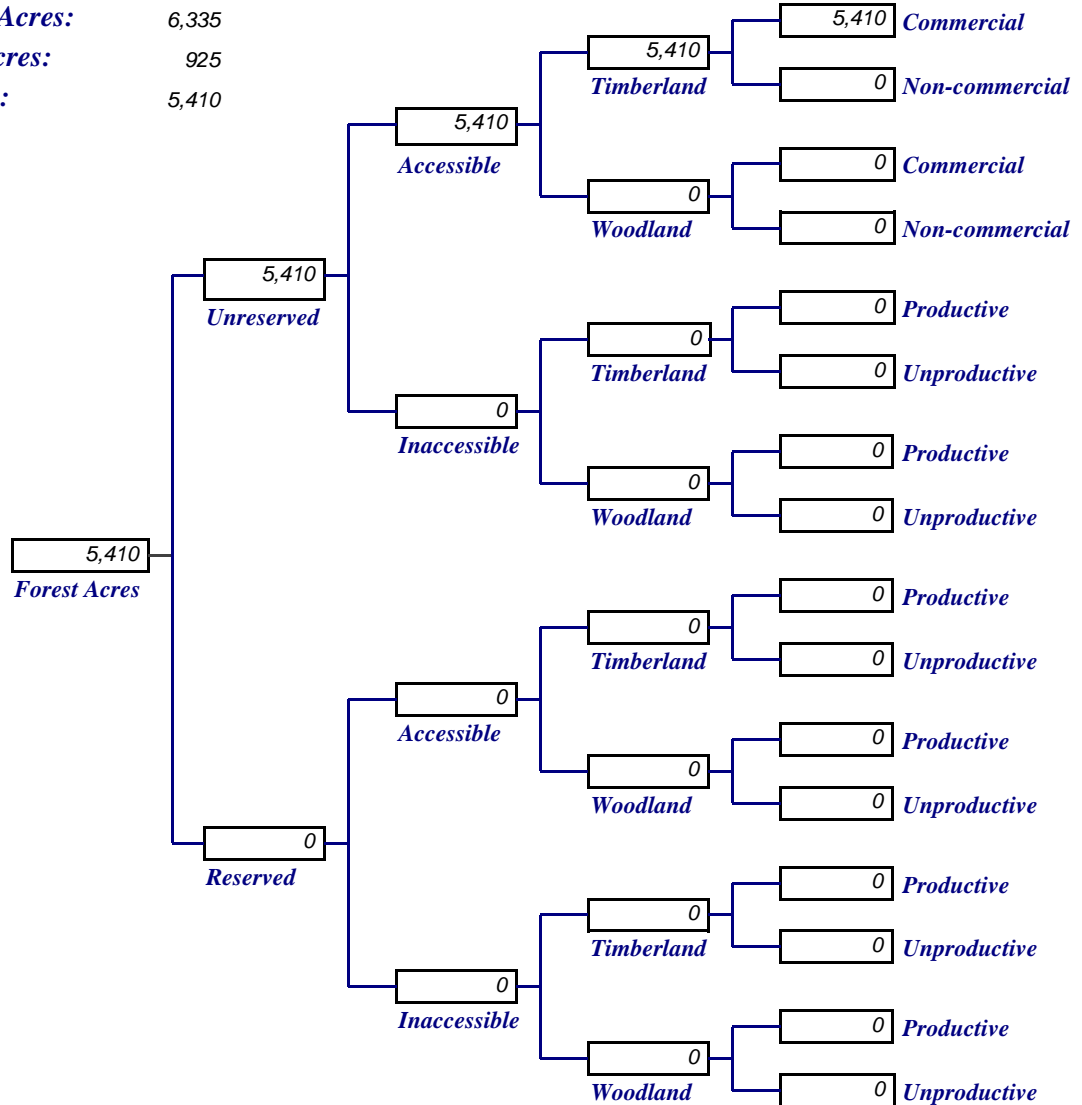
September 30, 2005

Forest: COQUILLE

Region: 0P NORTHWEST
Agency: 01 SILETZ
Reservation: 155 COQUILLE

Trust Reservation: Yes
Program Category: 1
Program Type: B = P.L. 93-638
State(s): OR

Reservation Acres: 6,335
Nonforest Acres: 925
Forest Acres: 5,410



Year Data Last Revised: 2003

The above information has been derived from the current data contained in the National Indian Forestry Database. NOTE: all trust lands are to be stratified in this manner and in accordance with the definitions in the HANDBOOK ON FOREST MANAGEMENT INVENTORIES AND USE OF DATA IN MANAGEMENT PLANNING, 1983.

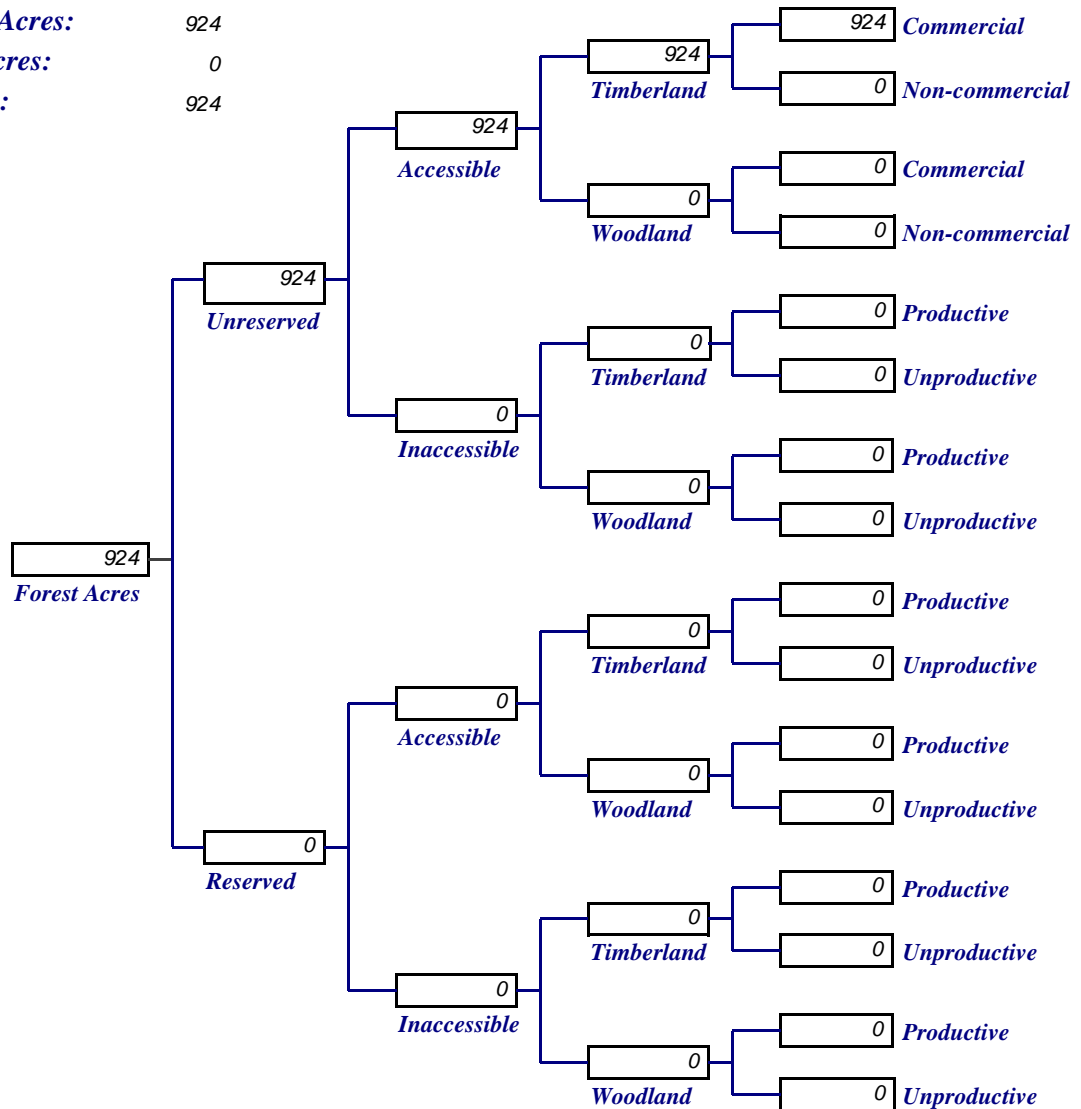
Catalog of Forest Acres Acres by Land Class September 30, 2005

Forest: COQUILLE EMPIRE PROPERTY

Region: 0P NORTHWEST
Agency: 01 SILETZ
Reservation: A55 COQUILLE EMPIRE PROPERTY

Trust Reservation: Yes
Program Category: 4
Program Type: B = P.L. 93-638
State(s): OR

Reservation Acres: 924
Nonforest Acres: 0
Forest Acres: 924



Year Data Last Revised: 2002

The above information has been derived from the current data contained in the National Indian Forestry Database. NOTE: all trust lands are to be stratified in this manner and in accordance with the definitions in the HANDBOOK ON FOREST MANAGEMENT INVENTORIES AND USE OF DATA IN MANAGEMENT PLANNING, 1983.

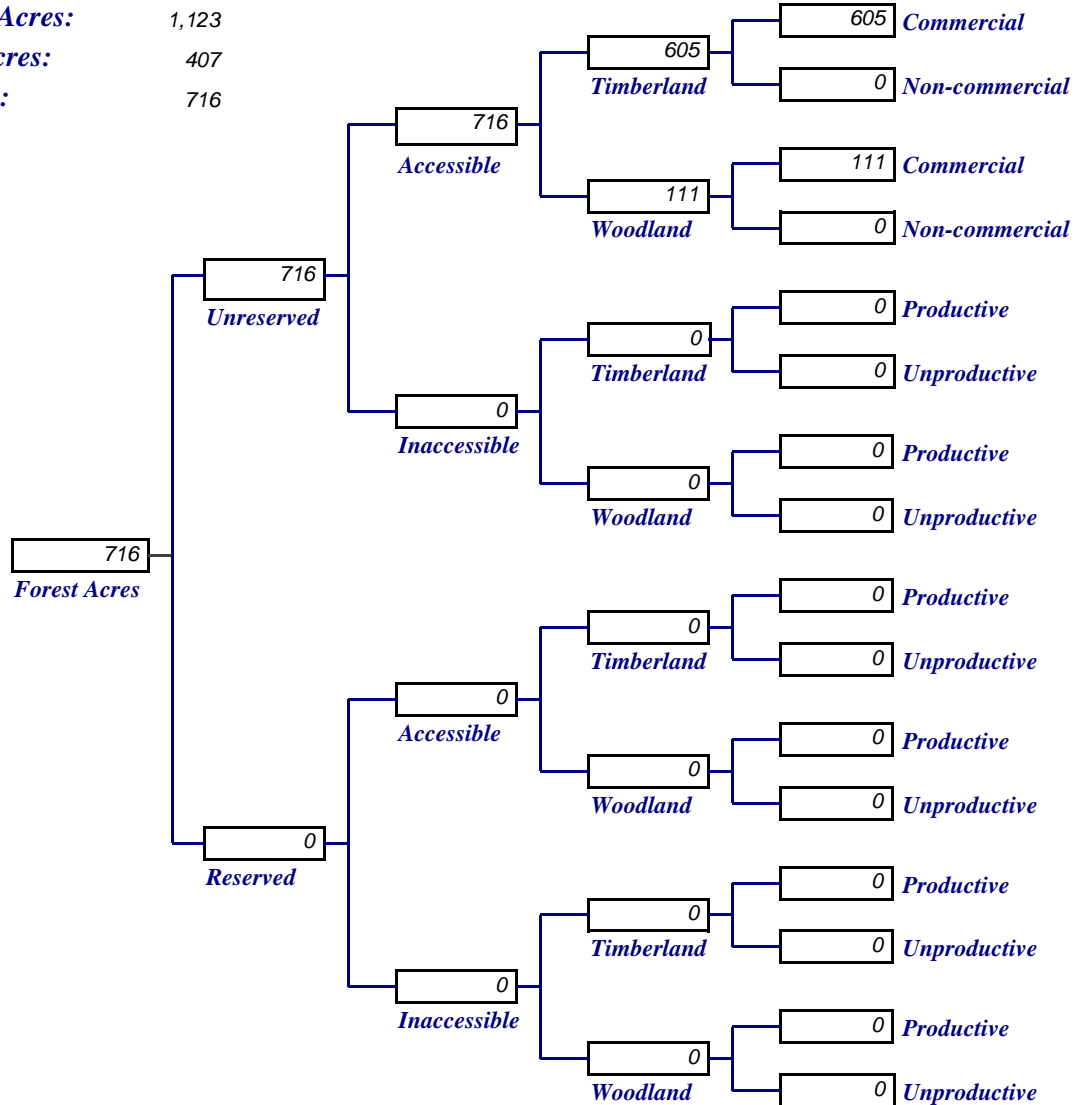
Catalog of Forest Acres Acres by Land Class September 30, 2005

Forest: COW CREEK, BAND OF UMPQUA

Region: 0P NORTHWEST
Agency: 01 SILETZ
Reservation: 153 COW CREEK, BAND OF UMPQUA

Trust Reservation: Yes
Program Category: 4
Program Type: B = P.L. 93-638
State(s): OR

Reservation Acres: 1,123
Nonforest Acres: 407
Forest Acres: 716



Year Data Last Revised: 2005

The above information has been derived from the current data contained in the National Indian Forestry Database. NOTE: all trust lands are to be stratified in this manner and in accordance with the definitions in the HANDBOOK ON FOREST MANAGEMENT INVENTORIES AND USE OF DATA IN MANAGEMENT PLANNING, 1983.

Catalog of Forest Acres Acres by Land Class

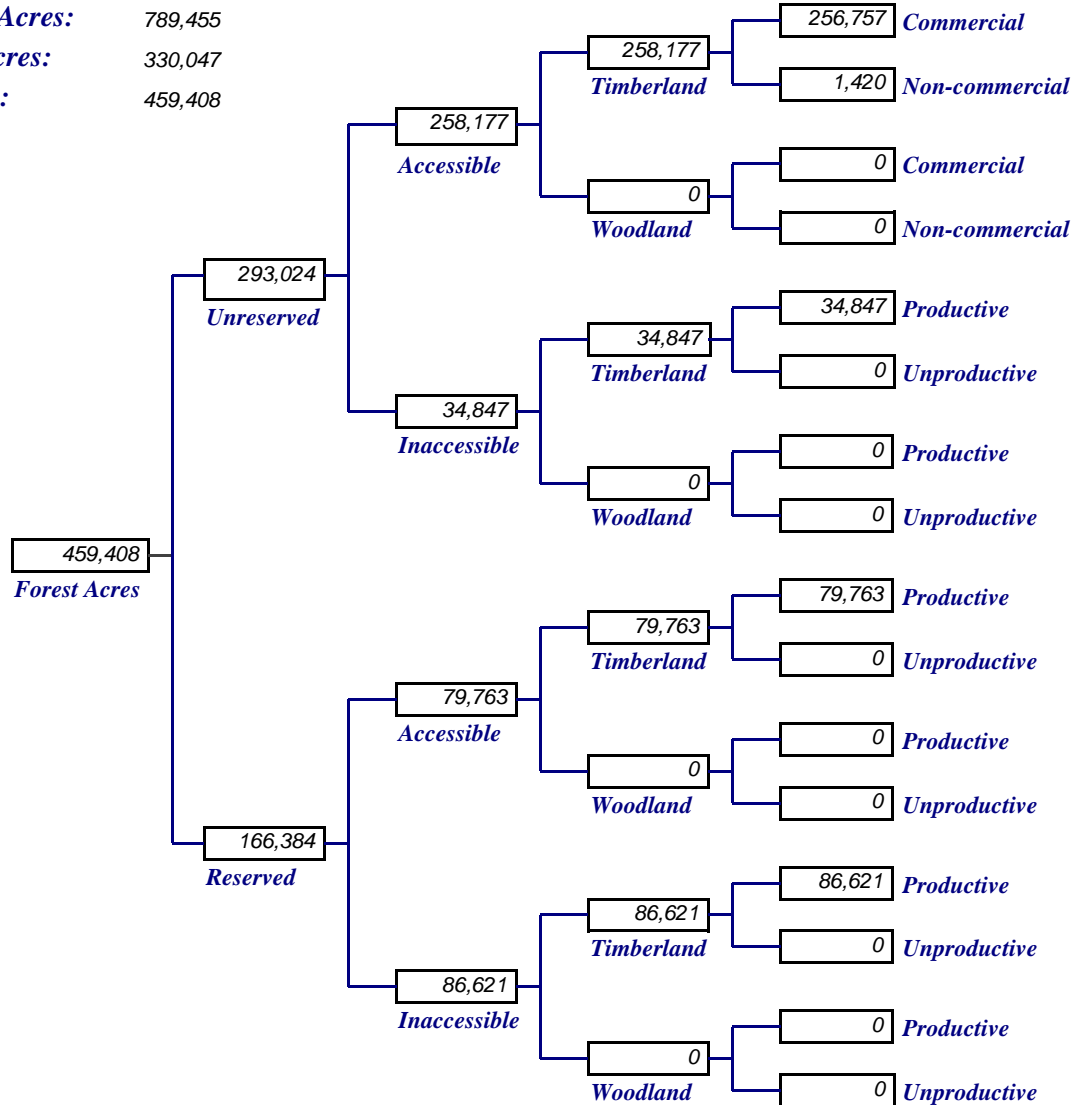
September 30, 2005

Forest: *FLATHEAD*

Region: 0P NORTHWEST
Agency: 13 FLATHEAD
Reservation: 203 FLATHEAD

Trust Reservation: Yes
Program Category: 1
Program Type: D = All Compact
State(s): MT

Reservation Acres: 789,455
Nonforest Acres: 330,047
Forest Acres: 459,408



Year Data Last Revised: 2000

The above information has been derived from the current data contained in the National Indian Forestry Database. NOTE: all trust lands are to be stratified in this manner and in accordance with the definitions in the HANDBOOK ON FOREST MANAGEMENT INVENTORIES AND USE OF DATA IN MANAGEMENT PLANNING, 1983.

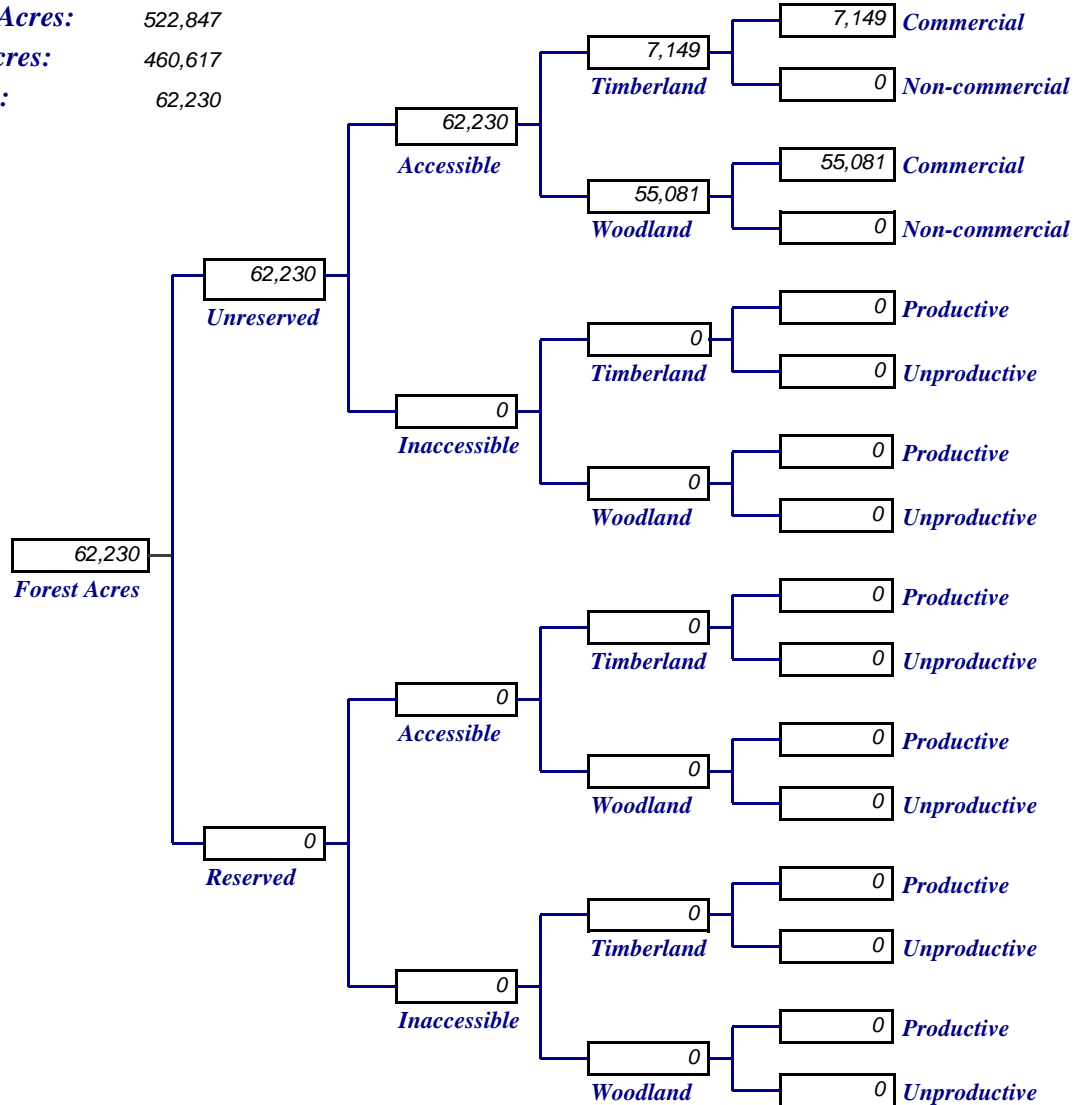
Catalog of Forest Acres Acres by Land Class September 30, 2005

Forest: FORT HALL

Region: 0P NORTHWEST
Agency: 04 FORT HALL
Reservation: 180 FORT HALL

Trust Reservation: Yes
Program Category: 2
Program Type: C = Part P.L. 93-638
State(s): ID

Reservation Acres: 522,847
Nonforest Acres: 460,617
Forest Acres: 62,230



Year Data Last Revised: 2000

The above information has been derived from the current data contained in the National Indian Forestry Database. NOTE: all trust lands are to be stratified in this manner and in accordance with the definitions in the HANDBOOK ON FOREST MANAGEMENT INVENTORIES AND USE OF DATA IN MANAGEMENT PLANNING, 1983.

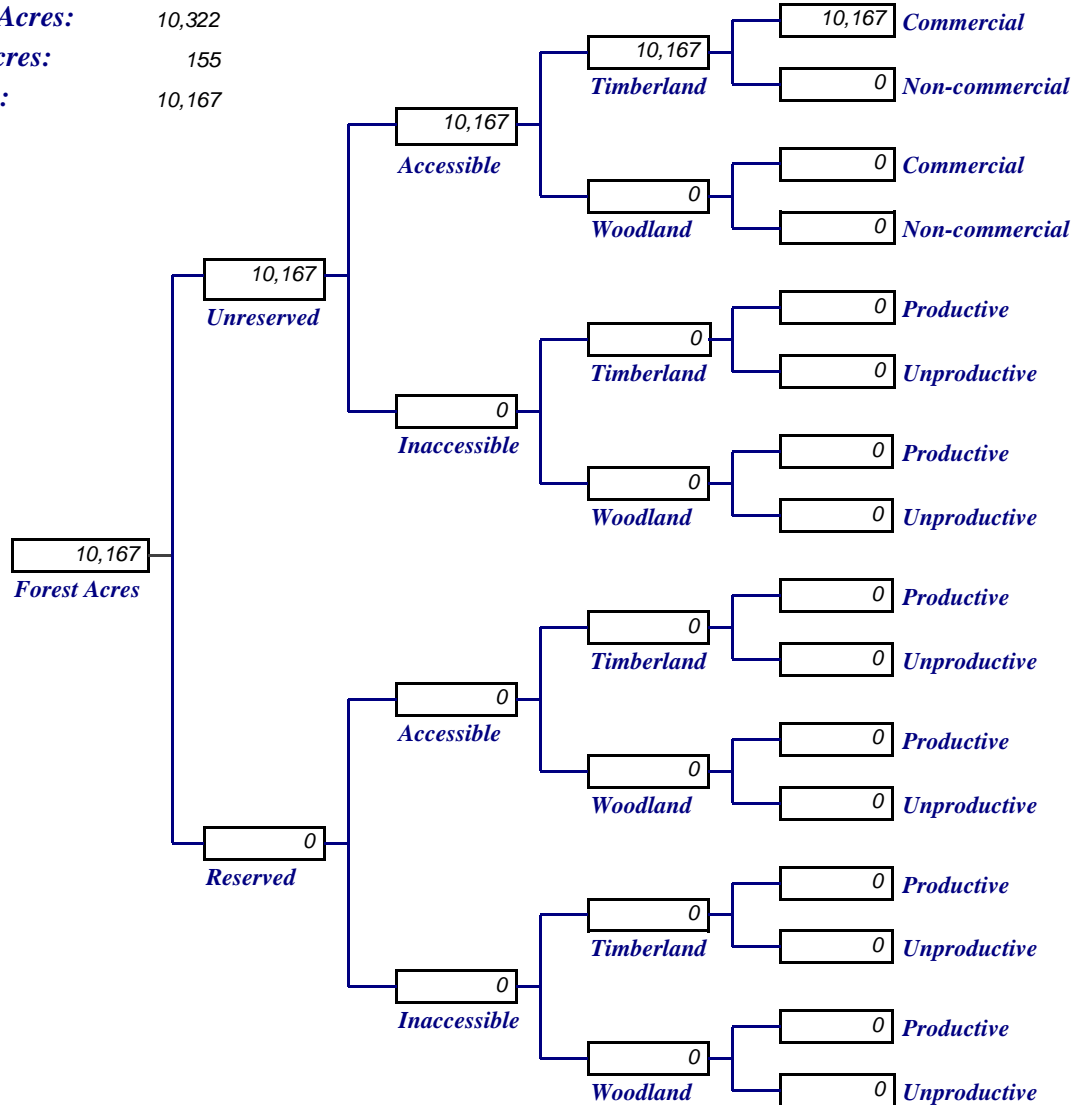
Catalog of Forest Acres Acres by Land Class September 30, 2005

Forest: GRAND RONDE

Region: 0P NORTHWEST
Agency: 01 SILETZ
Reservation: 141 GRAND RONDE

Trust Reservation: Yes
Program Category: 1
Program Type: D = All Compact
State(s): OR

Reservation Acres: 10,322
Nonforest Acres: 155
Forest Acres: 10,167



Year Data Last Revised: 2000

The above information has been derived from the current data contained in the National Indian Forestry Database. NOTE: all trust lands are to be stratified in this manner and in accordance with the definitions in the HANDBOOK ON FOREST MANAGEMENT INVENTORIES AND USE OF DATA IN MANAGEMENT PLANNING, 1983.

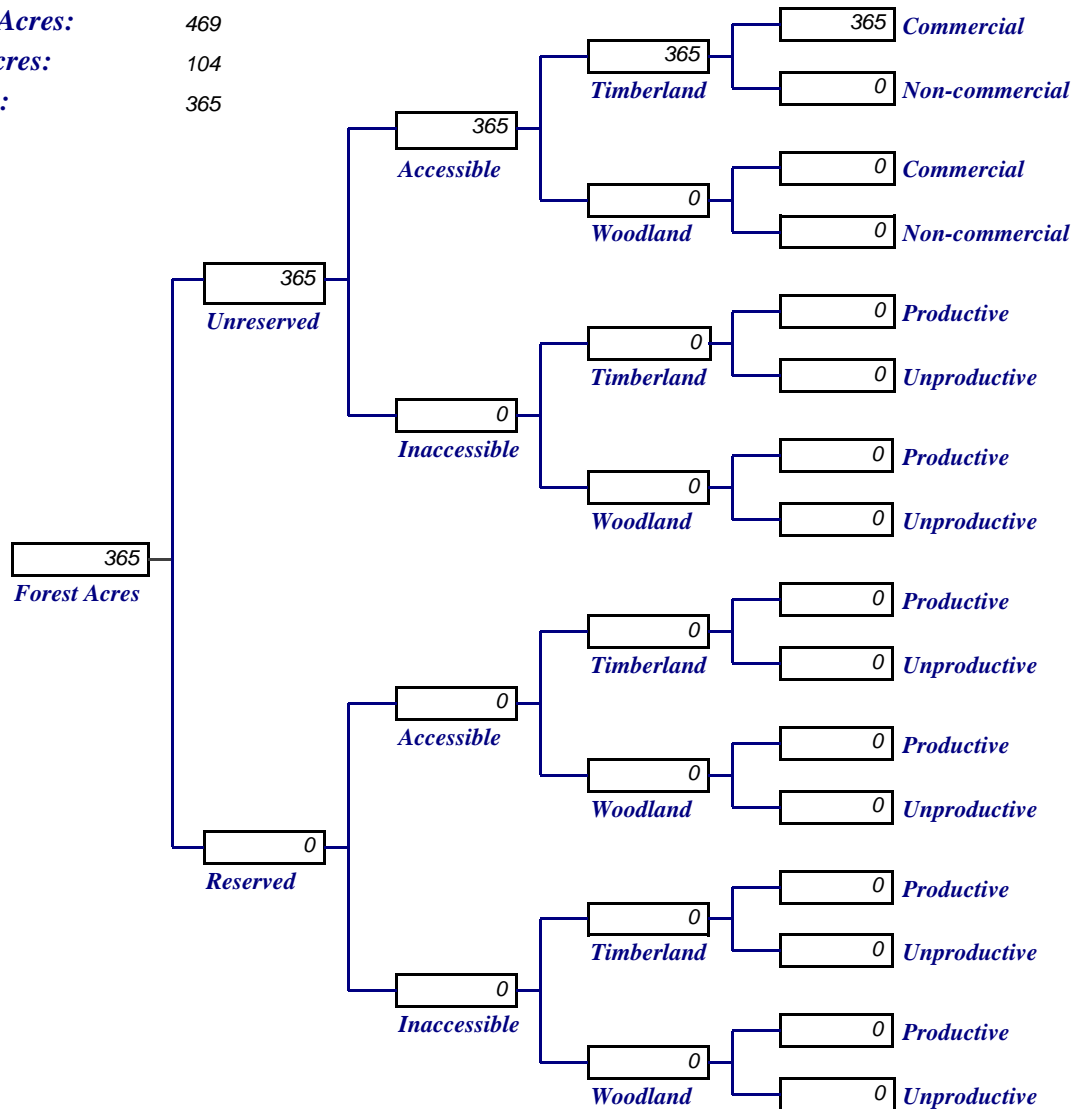
Catalog of Forest Acres Acres by Land Class September 30, 2005

Forest: HOH

Region: 0P NORTHWEST
Agency: 06 OLYMPIC PENINSULA
Reservation: 106 HOH RIVER

Trust Reservation: Yes
Program Category: 4
Program Type: A = All BIA Staff
State(s): WA

Reservation Acres: 469
Nonforest Acres: 104
Forest Acres: 365



Year Data Last Revised: 2000

The above information has been derived from the current data contained in the National Indian Forestry Database. NOTE: all trust lands are to be stratified in this manner and in accordance with the definitions in the HANDBOOK ON FOREST MANAGEMENT INVENTORIES AND USE OF DATA IN MANAGEMENT PLANNING, 1983.

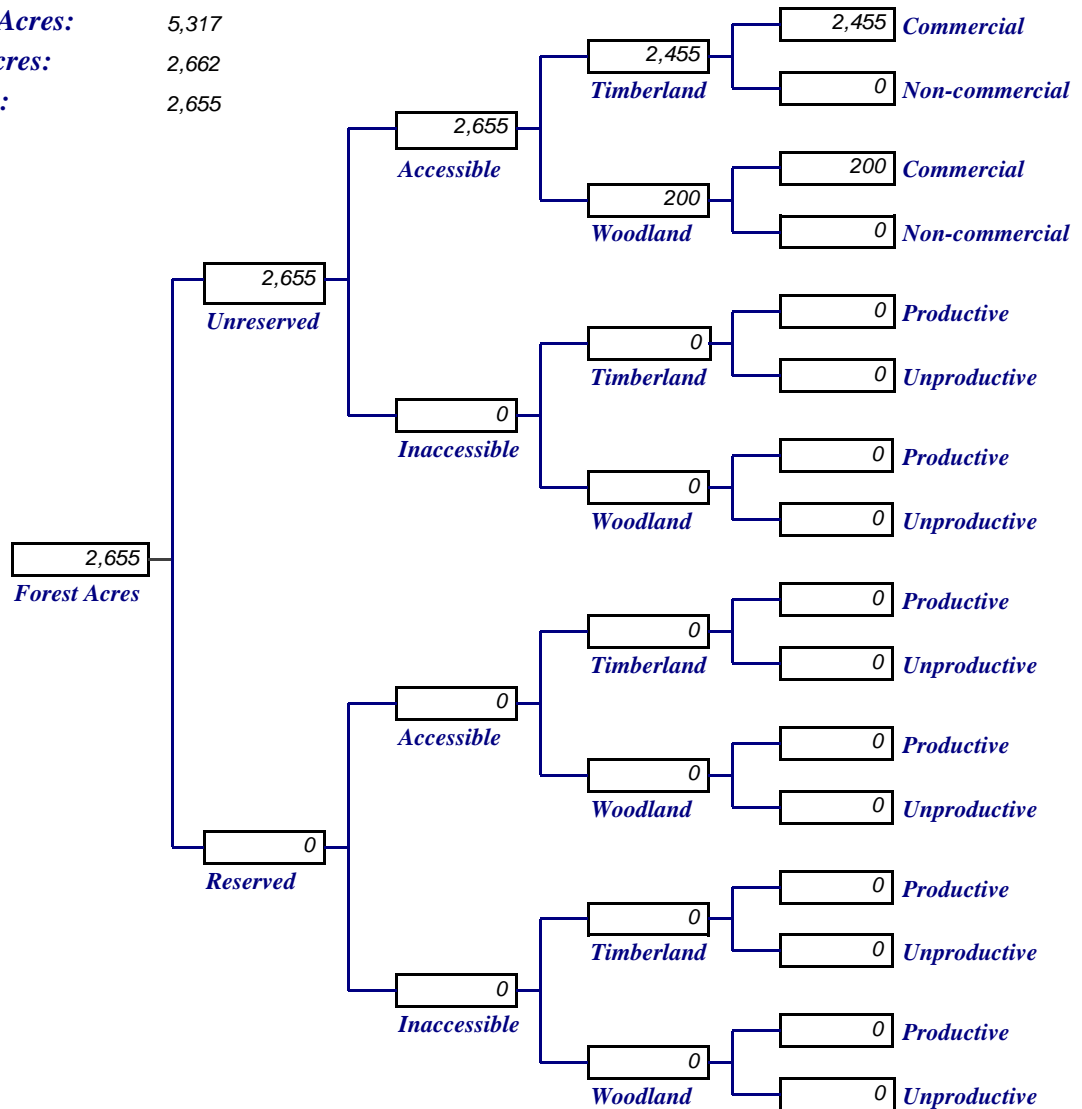
Catalog of Forest Acres Acres by Land Class September 30, 2005

Forest: KALISPEL

Region: 0P NORTHWEST
Agency: 12 SPOKANE
Reservation: 103 KALISPEL

Trust Reservation: Yes
Program Category: 2
Program Type: C = Part P.L. 93-638
State(s): WA

Reservation Acres: 5,317
Nonforest Acres: 2,662
Forest Acres: 2,655



Year Data Last Revised: 2005

The above information has been derived from the current data contained in the National Indian Forestry Database. NOTE: all trust lands are to be stratified in this manner and in accordance with the definitions in the HANDBOOK ON FOREST MANAGEMENT INVENTORIES AND USE OF DATA IN MANAGEMENT PLANNING, 1983.

Catalog of Forest Acres Acres by Land Class

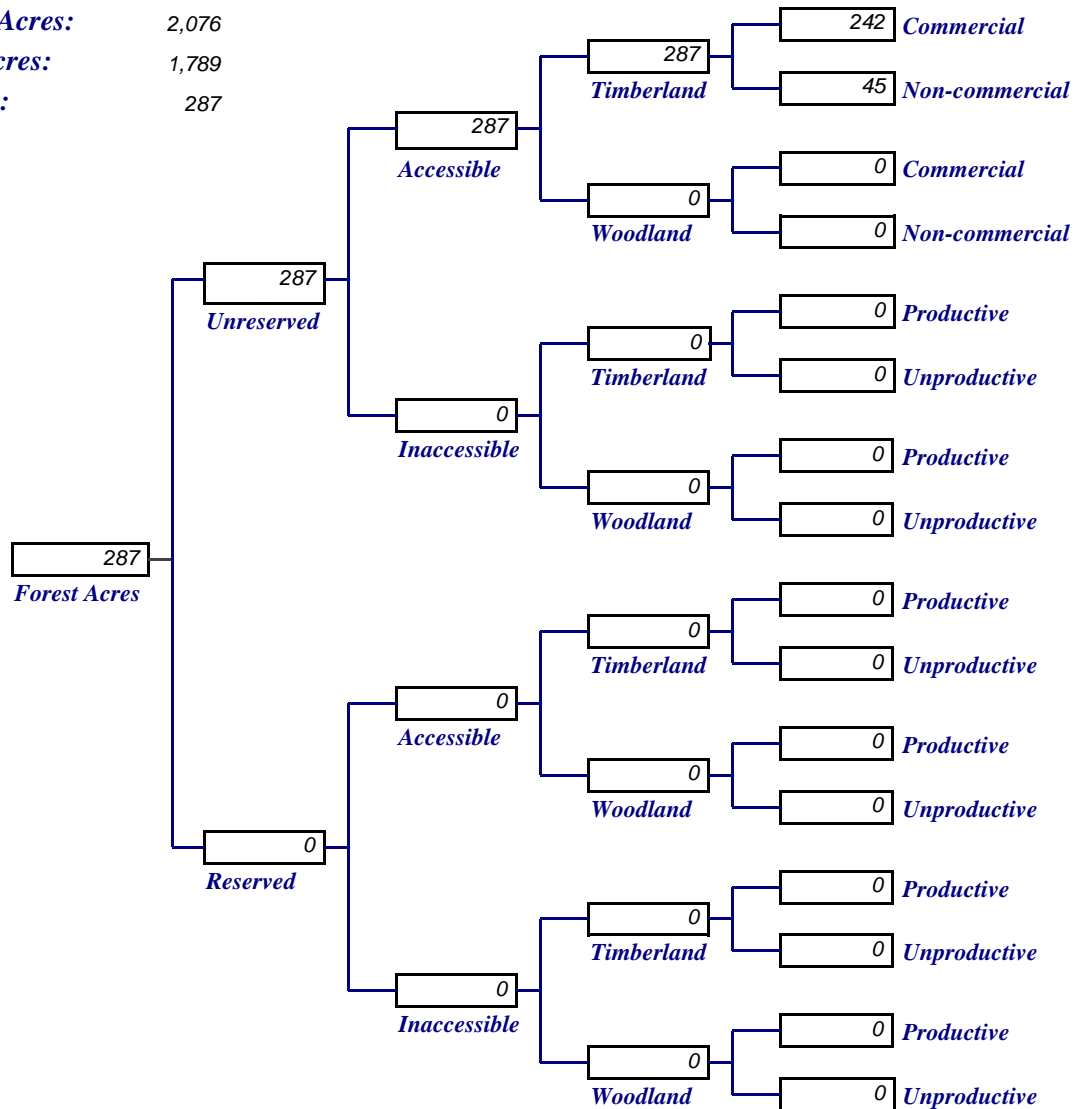
September 30, 2005

Forest: KOOTENAI

Region: 0P NORTHWEST
Agency: 05 NORTHERN IDAHO
Reservation: 183 KOOTENAI

Trust Reservation: Yes
Program Category: 4
Program Type: D = All Compact
State(s): ID

Reservation Acres: 2,076
Nonforest Acres: 1,789
Forest Acres: 287



Year Data Last Revised: 2000

The above information has been derived from the current data contained in the National Indian Forestry Database. NOTE: all trust lands are to be stratified in this manner and in accordance with the definitions in the HANDBOOK ON FOREST MANAGEMENT INVENTORIES AND USE OF DATA IN MANAGEMENT PLANNING, 1983.

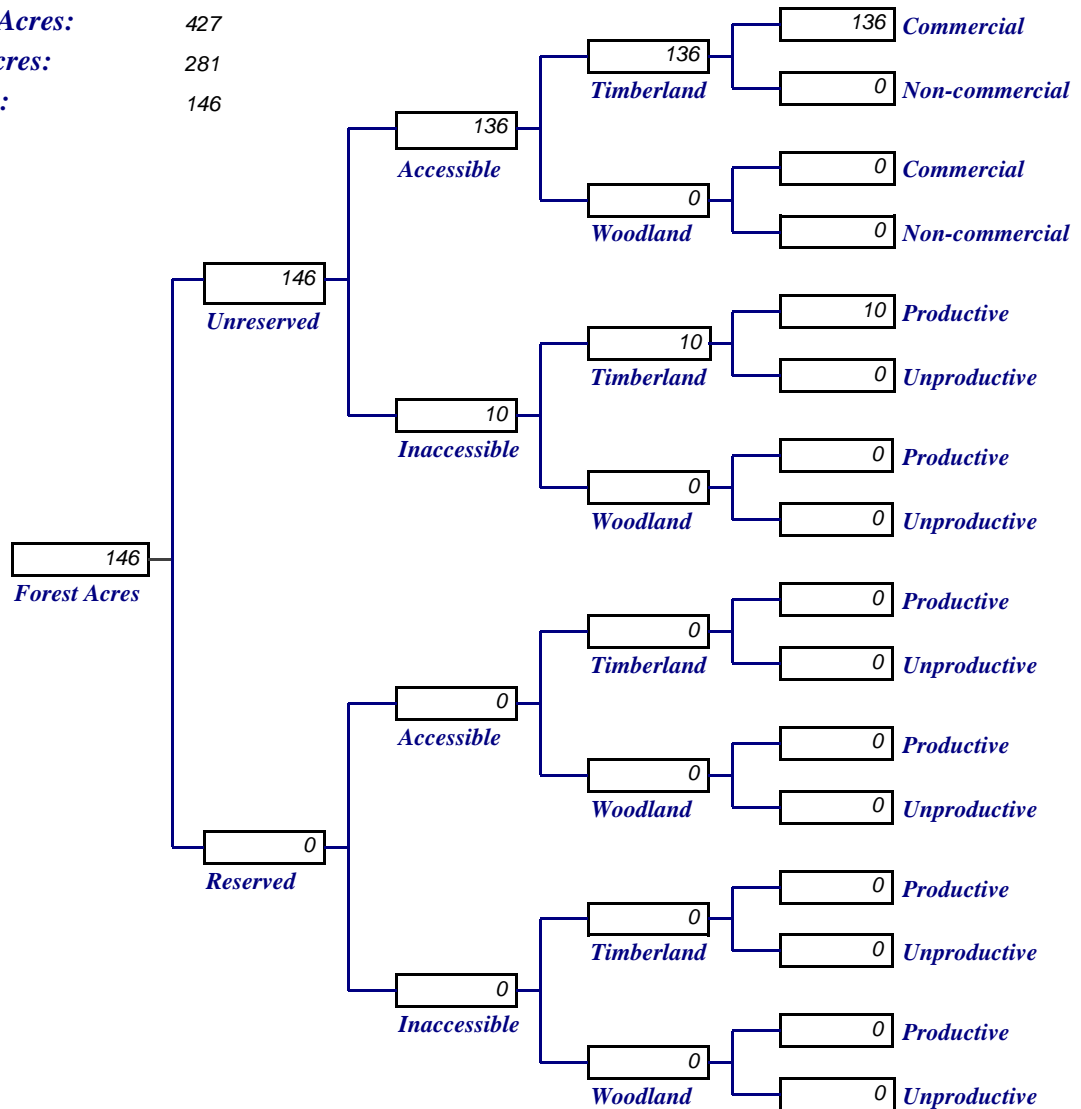
Catalog of Forest Acres Acres by Land Class September 30, 2005

Forest: LOWER ELWHA

Region: 0P NORTHWEST
Agency: 06 OLYMPIC PENINSULA
Reservation: 125 LOWER ELWHA

Trust Reservation: Yes
Program Category: 4
Program Type: E = Part Compact
State(s): WA

Reservation Acres: 427
Nonforest Acres: 281
Forest Acres: 146



Year Data Last Revised: 2000

The above information has been derived from the current data contained in the National Indian Forestry Database. NOTE: all trust lands are to be stratified in this manner and in accordance with the definitions in the HANDBOOK ON FOREST MANAGEMENT INVENTORIES AND USE OF DATA IN MANAGEMENT PLANNING, 1983.

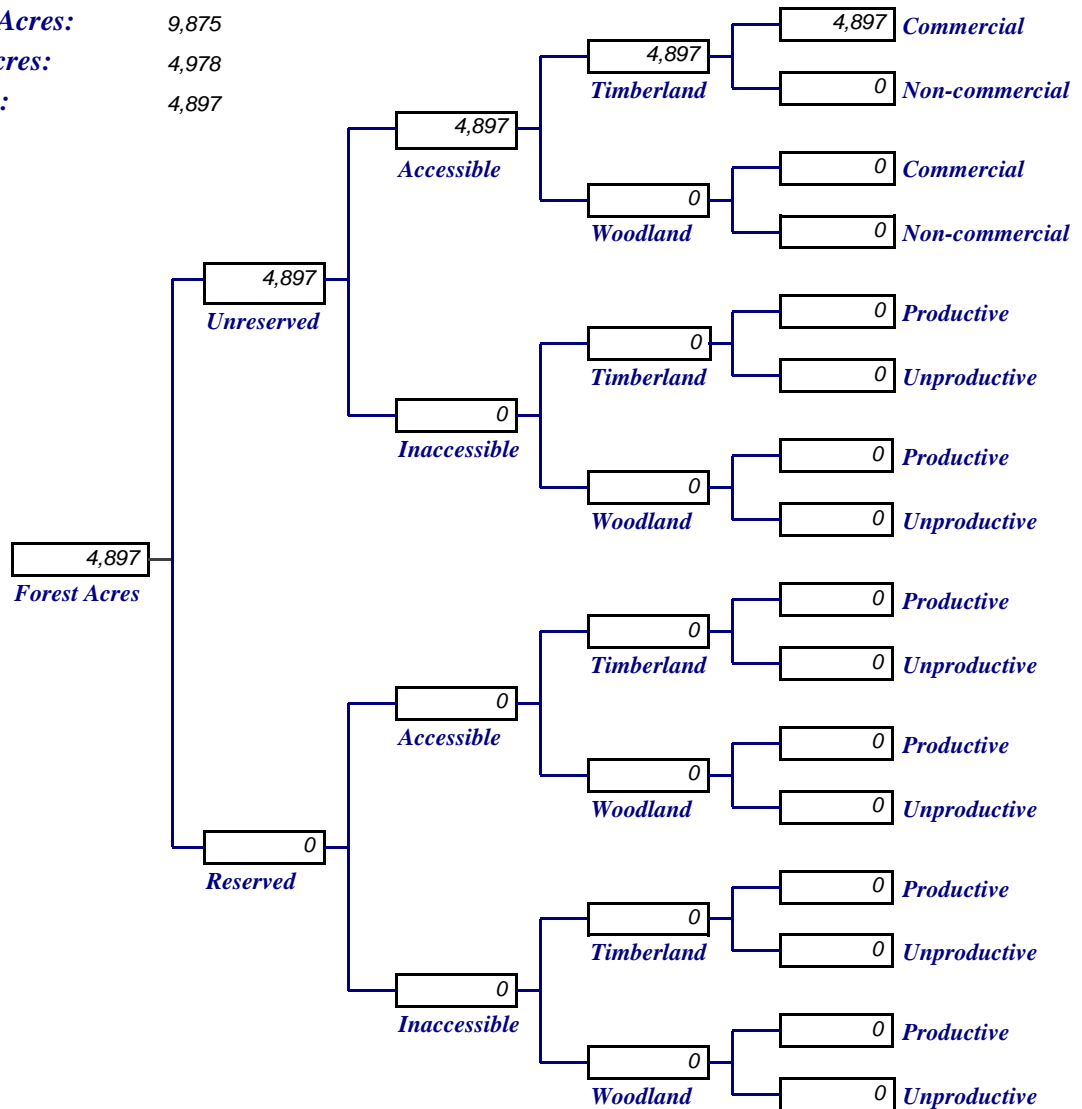
Catalog of Forest Acres Acres by Land Class September 30, 2005

Forest: LUMMI

Region: 0P NORTHWEST
Agency: 10 PUGET SOUND AGENCY
Reservation: 107 LUMMI

Trust Reservation: Yes
Program Category: 2
Program Type: D = All Compact
State(s): WA

Reservation Acres: 9,875
Nonforest Acres: 4,978
Forest Acres: 4,897



Year Data Last Revised: 2002

The above information has been derived from the current data contained in the National Indian Forestry Database. NOTE: all trust lands are to be stratified in this manner and in accordance with the definitions in the HANDBOOK ON FOREST MANAGEMENT INVENTORIES AND USE OF DATA IN MANAGEMENT PLANNING, 1983.

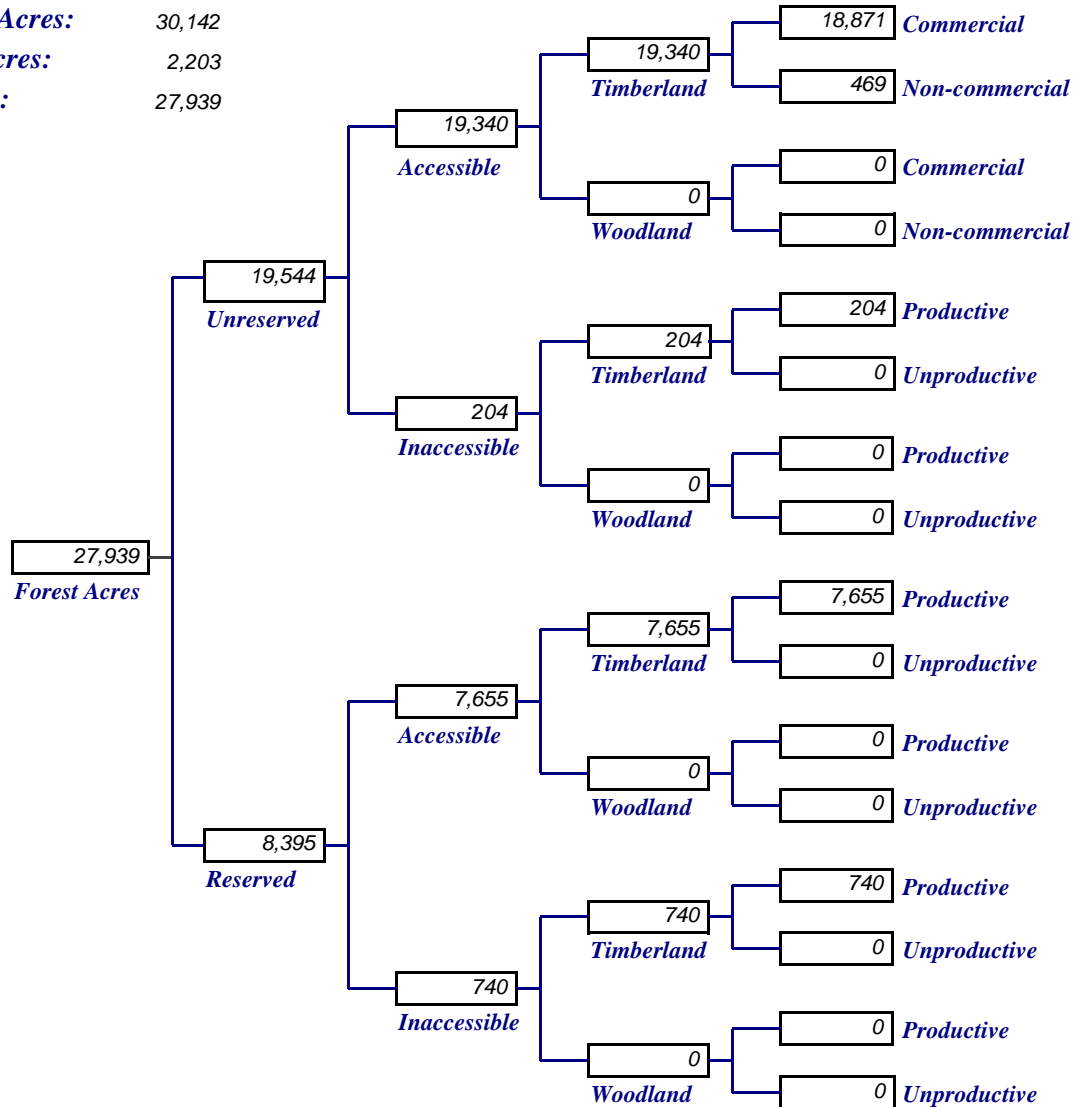
Catalog of Forest Acres Acres by Land Class September 30, 2005

Forest: MAKAH

Region: 0P NORTHWEST
Agency: 16 MAKAH
Reservation: 108 MAKAH

Trust Reservation: Yes
Program Category: 1
Program Type: D = All Compact
State(s): WA

Reservation Acres: 30,142
Nonforest Acres: 2,203
Forest Acres: 27,939



Year Data Last Revised: 2001

The above information has been derived from the current data contained in the National Indian Forestry Database. NOTE: all trust lands are to be stratified in this manner and in accordance with the definitions in the HANDBOOK ON FOREST MANAGEMENT INVENTORIES AND USE OF DATA IN MANAGEMENT PLANNING, 1983.

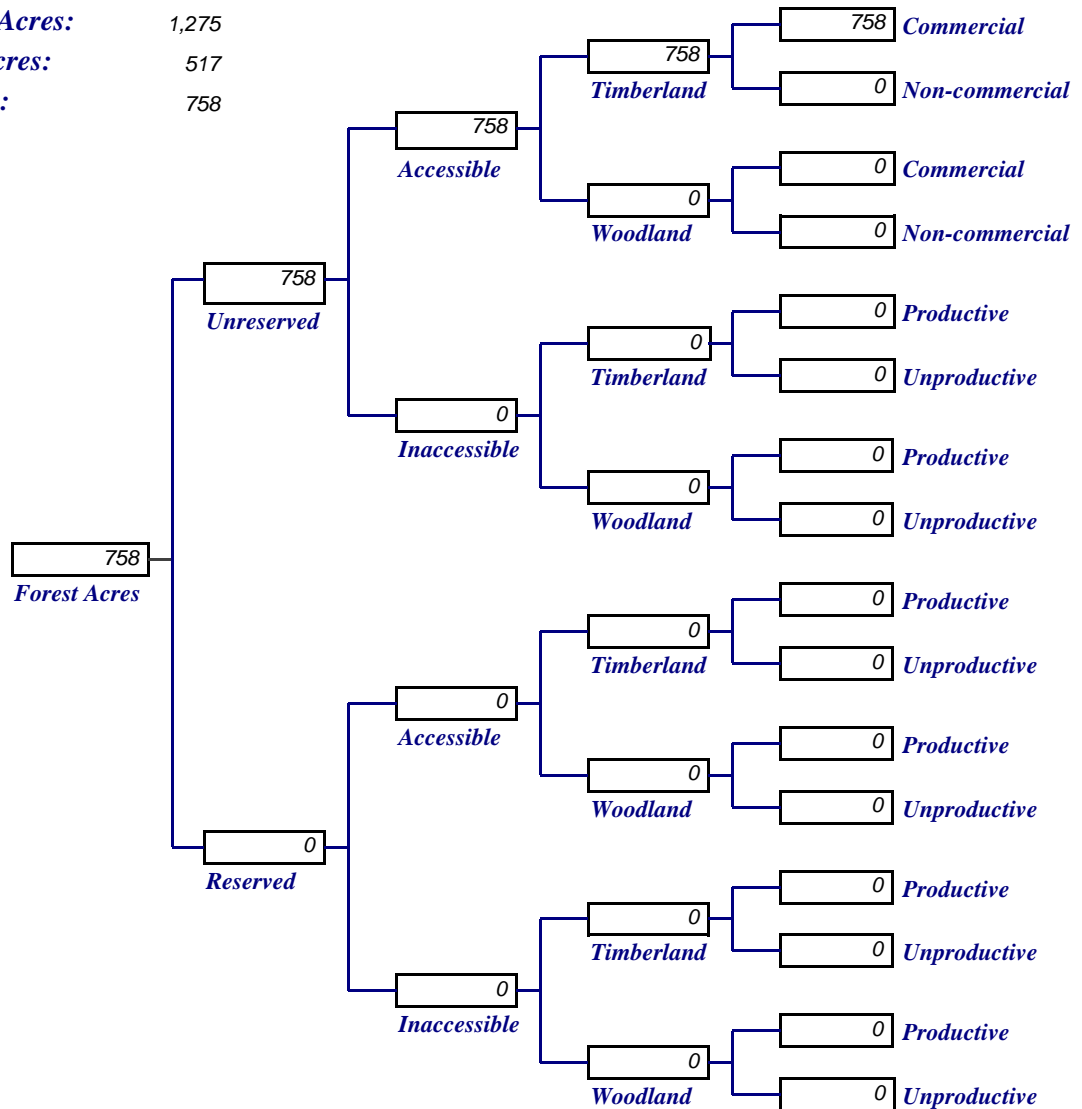
Catalog of Forest Acres Acres by Land Class September 30, 2005

Forest: MUCKLESHOOT

Region: 0P NORTHWEST
Agency: 10 PUGET SOUND AGENCY
Reservation: 109 MUCKLESHOOT

Trust Reservation: Yes
Program Category: 2
Program Type: E = Part Compact
State(s): WA

Reservation Acres: 1,275
Nonforest Acres: 517
Forest Acres: 758



Year Data Last Revised: 2000

The above information has been derived from the current data contained in the National Indian Forestry Database. NOTE: all trust lands are to be stratified in this manner and in accordance with the definitions in the HANDBOOK ON FOREST MANAGEMENT INVENTORIES AND USE OF DATA IN MANAGEMENT PLANNING, 1983.

Catalog of Forest Acres Acres by Land Class

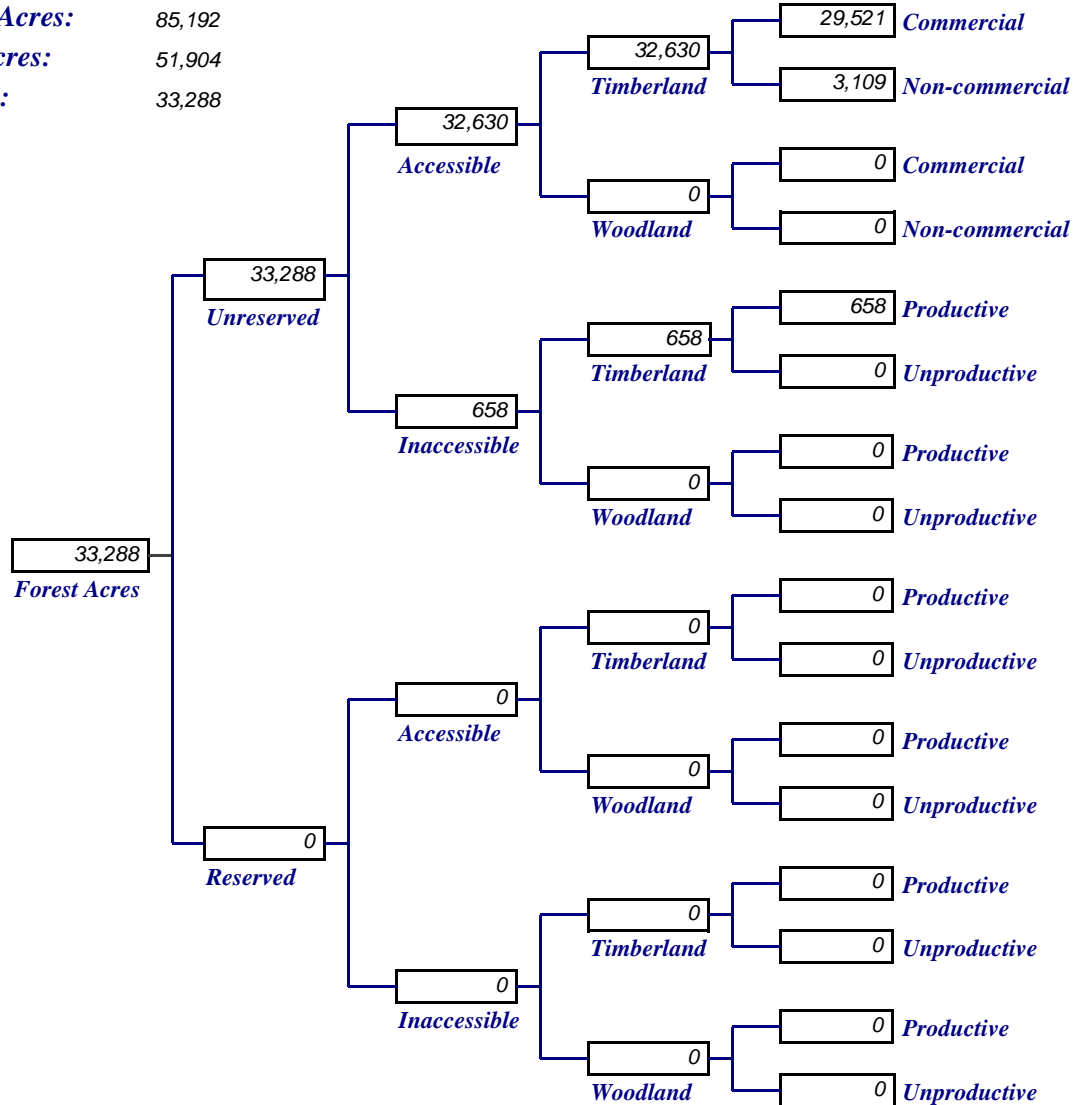
September 30, 2005

Forest: NEZ PERCE

Region: 0P NORTHWEST
Agency: 05 NORTHERN IDAHO
Reservation: 182 NEZ PERCE

Trust Reservation: Yes
Program Category: 1
Program Type: B = P.L. 93-638
State(s): ID

Reservation Acres: 85,192
Nonforest Acres: 51,904
Forest Acres: 33,288



Year Data Last Revised: 2000

The above information has been derived from the current data contained in the National Indian Forestry Database. NOTE: all trust lands are to be stratified in this manner and in accordance with the definitions in the HANDBOOK ON FOREST MANAGEMENT INVENTORIES AND USE OF DATA IN MANAGEMENT PLANNING, 1983.

Catalog of Forest Acres Acres by Land Class

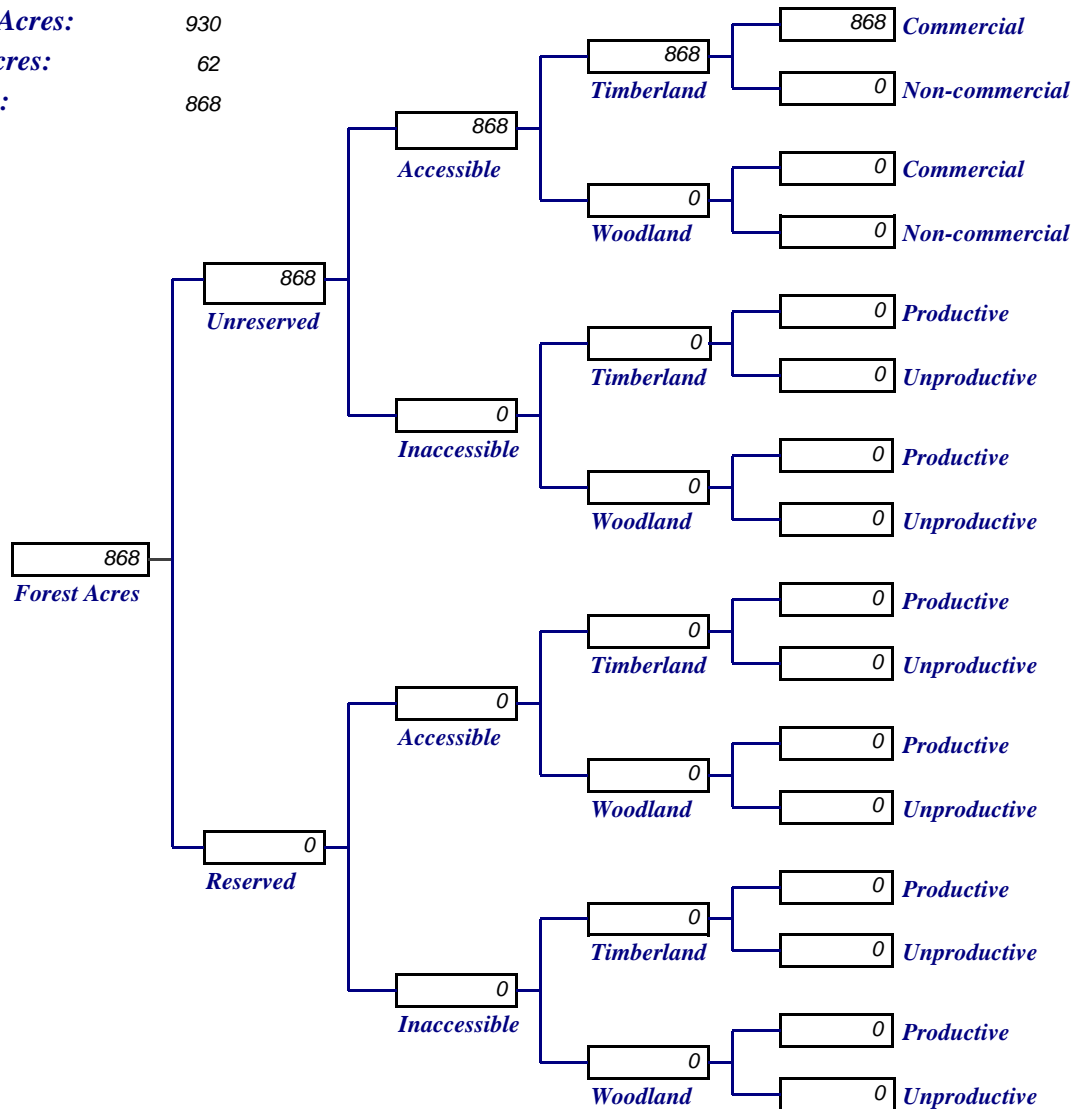
September 30, 2005

Forest: NISQUALLY

Region: 0P NORTHWEST
Agency: 10 PUGET SOUND AGENCY
Reservation: 110 NISQUALLY

Trust Reservation: Yes
Program Category: 2
Program Type: E = Part Compact
State(s): WA

Reservation Acres: 930
Nonforest Acres: 62
Forest Acres: 868



Year Data Last Revised: 2000

The above information has been derived from the current data contained in the National Indian Forestry Database. NOTE: all trust lands are to be stratified in this manner and in accordance with the definitions in the HANDBOOK ON FOREST MANAGEMENT INVENTORIES AND USE OF DATA IN MANAGEMENT PLANNING, 1983.

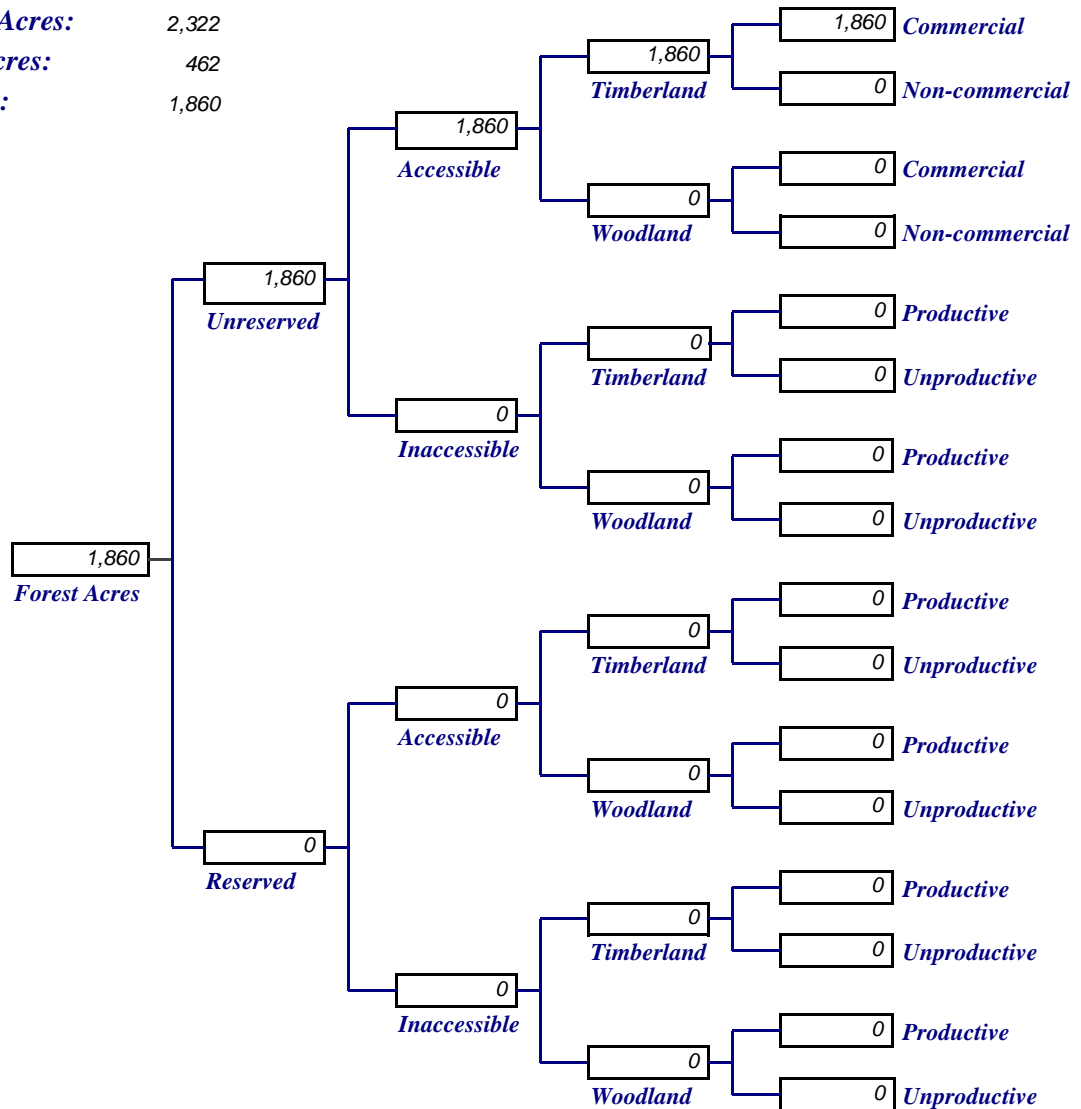
Catalog of Forest Acres Acres by Land Class September 30, 2005

Forest: OLY. PEN. P.D.

Region: 0P NORTHWEST
Agency: 06 OLYMPIC PENINSULA
Reservation: T14 OLYMPIC PENINSULA (P.D.) OTHER

Trust Reservation: Yes
Program Category: 4
Program Type: A = All BIA Staff
State(s): WA

Reservation Acres: 2,322
Nonforest Acres: 462
Forest Acres: 1,860



Year Data Last Revised: 2000

The above information has been derived from the current data contained in the National Indian Forestry Database. NOTE: all trust lands are to be stratified in this manner and in accordance with the definitions in the HANDBOOK ON FOREST MANAGEMENT INVENTORIES AND USE OF DATA IN MANAGEMENT PLANNING, 1983.

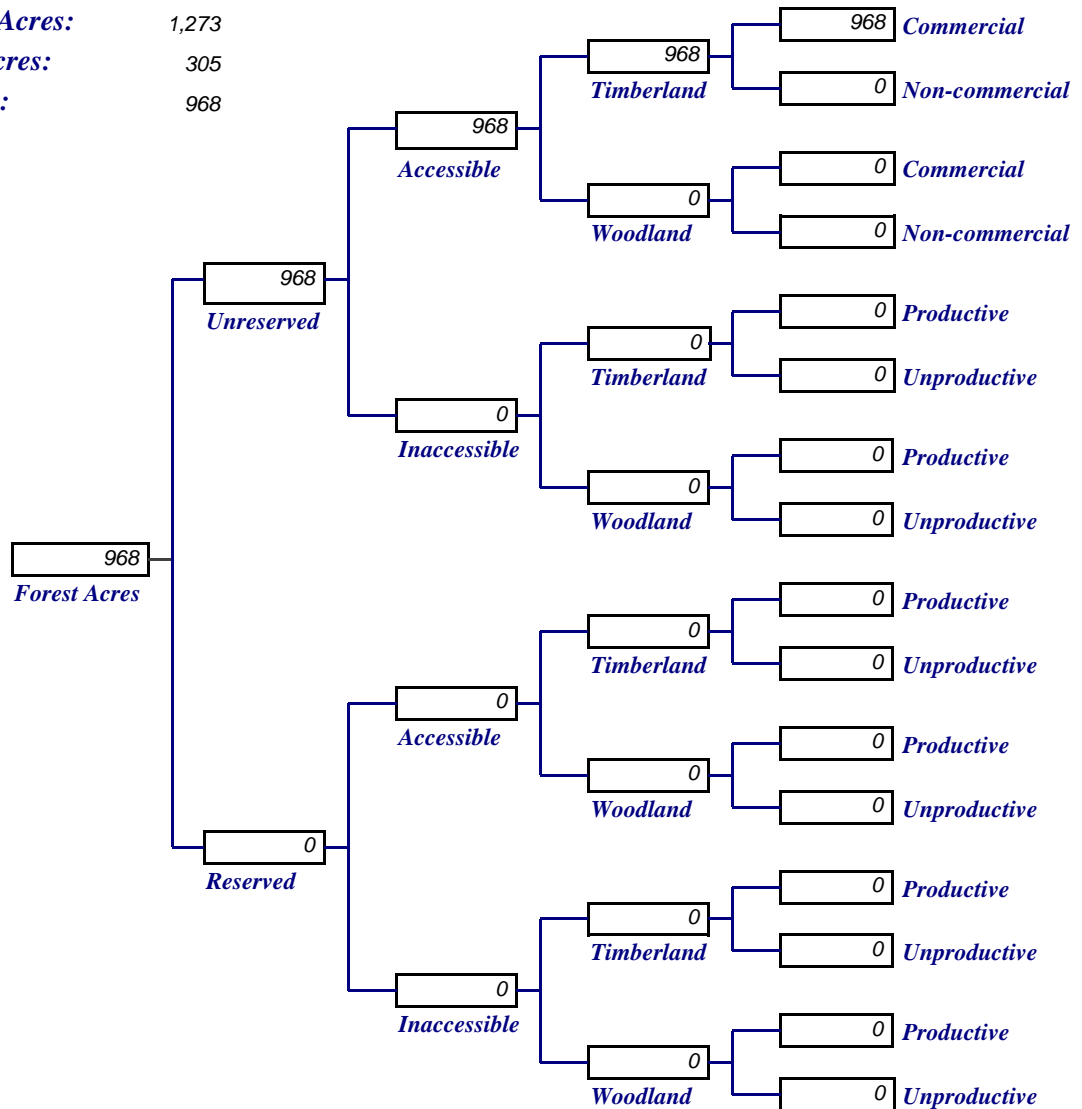
Catalog of Forest Acres Acres by Land Class September 30, 2005

Forest: PORT GAMBLE

Region: 0P NORTHWEST
Agency: 10 PUGET SOUND AGENCY
Reservation: 113 PORT GAMBLE

Trust Reservation: Yes
Program Category: 2
Program Type: D = All Compact
State(s): WA

Reservation Acres: 1,273
Nonforest Acres: 305
Forest Acres: 968



Year Data Last Revised: 2000

The above information has been derived from the current data contained in the National Indian Forestry Database. NOTE: all trust lands are to be stratified in this manner and in accordance with the definitions in the HANDBOOK ON FOREST MANAGEMENT INVENTORIES AND USE OF DATA IN MANAGEMENT PLANNING, 1983.

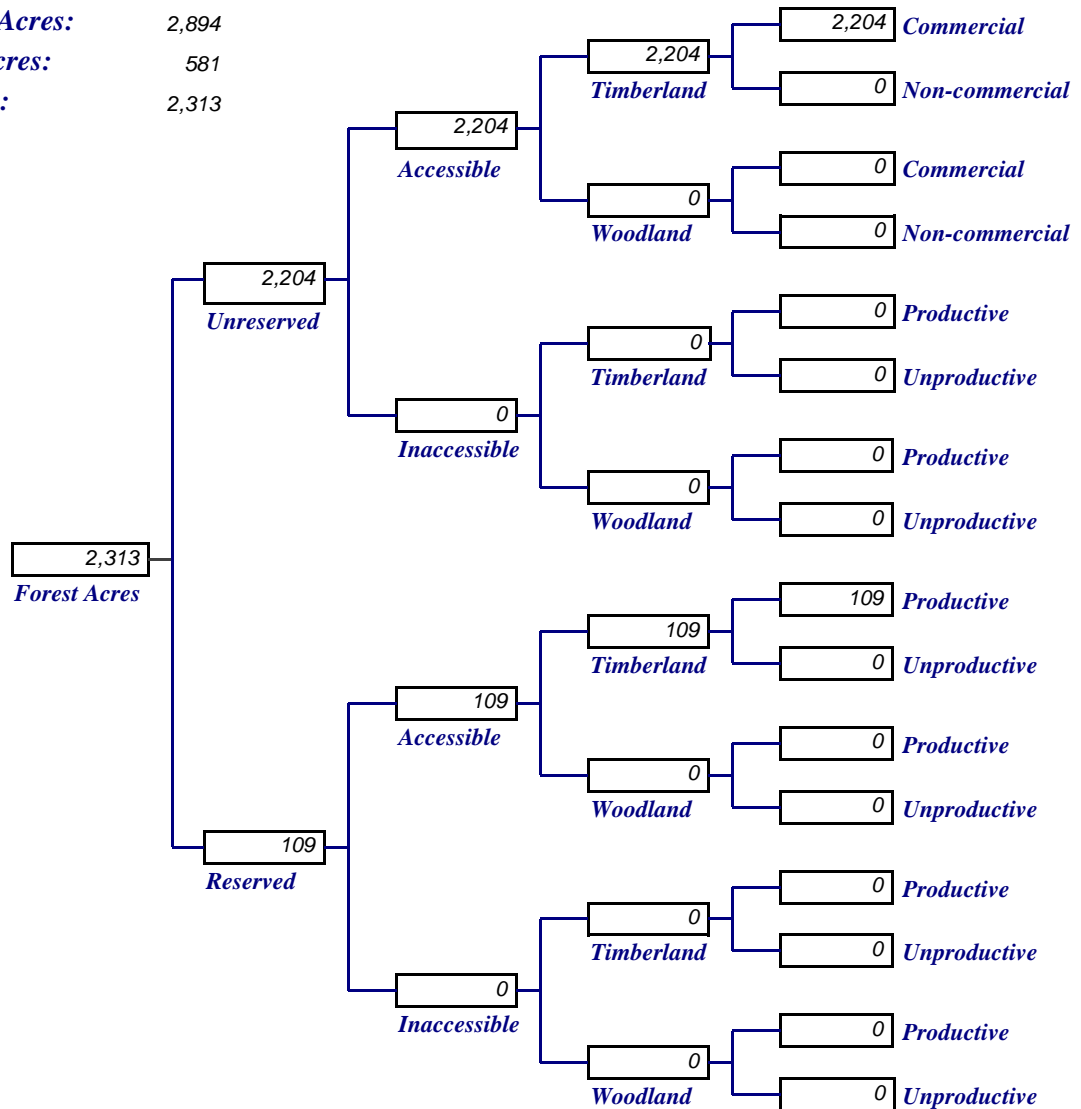
Catalog of Forest Acres Acres by Land Class September 30, 2005

Forest: PORT MADISON

Region: 0P NORTHWEST
Agency: 10 PUGET SOUND AGENCY
Reservation: 114 PORT MADISON

Trust Reservation: Yes
Program Category: 2
Program Type: E = Part Compact
State(s): WA

Reservation Acres: 2,894
Nonforest Acres: 581
Forest Acres: 2,313



Year Data Last Revised: 2000

The above information has been derived from the current data contained in the National Indian Forestry Database. NOTE: all trust lands are to be stratified in this manner and in accordance with the definitions in the HANDBOOK ON FOREST MANAGEMENT INVENTORIES AND USE OF DATA IN MANAGEMENT PLANNING, 1983.

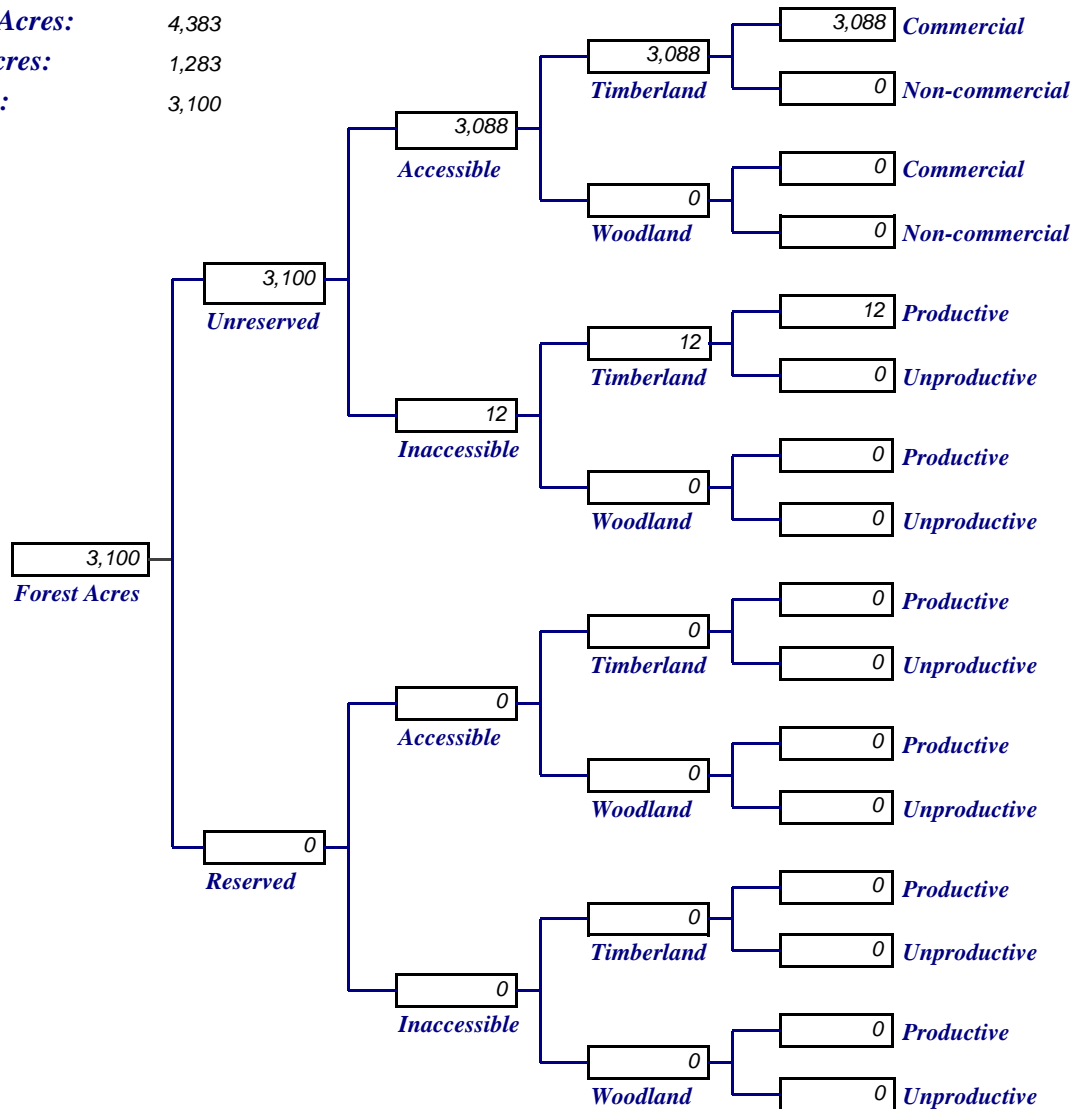
Catalog of Forest Acres Acres by Land Class September 30, 2005

Forest: PUGET SOUND P.D.

Region: 0P NORTHWEST
Agency: 10 PUGET SOUND AGENCY
Reservation: 130 PUGET SOUND (P.D.) OTHER

Trust Reservation: Yes
Program Category: 4
Program Type: A = All BIA Staff
State(s): WA

Reservation Acres: 4,383
Nonforest Acres: 1,283
Forest Acres: 3,100



Year Data Last Revised: 2000

The above information has been derived from the current data contained in the National Indian Forestry Database. NOTE: all trust lands are to be stratified in this manner and in accordance with the definitions in the HANDBOOK ON FOREST MANAGEMENT INVENTORIES AND USE OF DATA IN MANAGEMENT PLANNING, 1983.

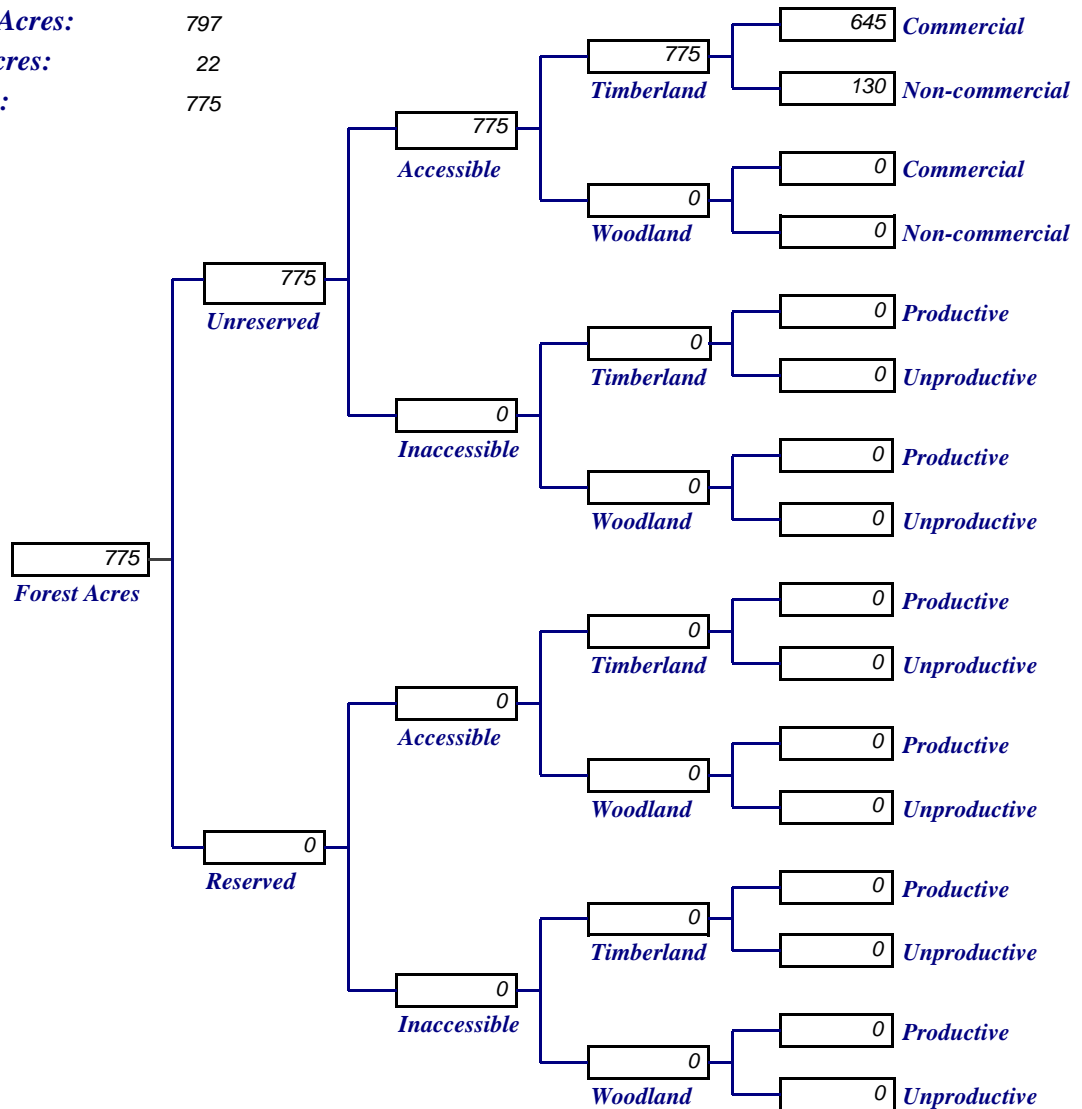
Catalog of Forest Acres Acres by Land Class September 30, 2005

Forest: *QUILEUTE*

Region: 0P NORTHWEST
Agency: 06 OLYMPIC PENINSULA
Reservation: 116 QUILEUTE

Trust Reservation: Yes
Program Category: 2
Program Type: A = All BIA Staff
State(s): WA

Reservation Acres: 797
Nonforest Acres: 22
Forest Acres: 775



Year Data Last Revised: 2000

The above information has been derived from the current data contained in the National Indian Forestry Database. NOTE: all trust lands are to be stratified in this manner and in accordance with the definitions in the HANDBOOK ON FOREST MANAGEMENT INVENTORIES AND USE OF DATA IN MANAGEMENT PLANNING, 1983.

Catalog of Forest Acres Acres by Land Class

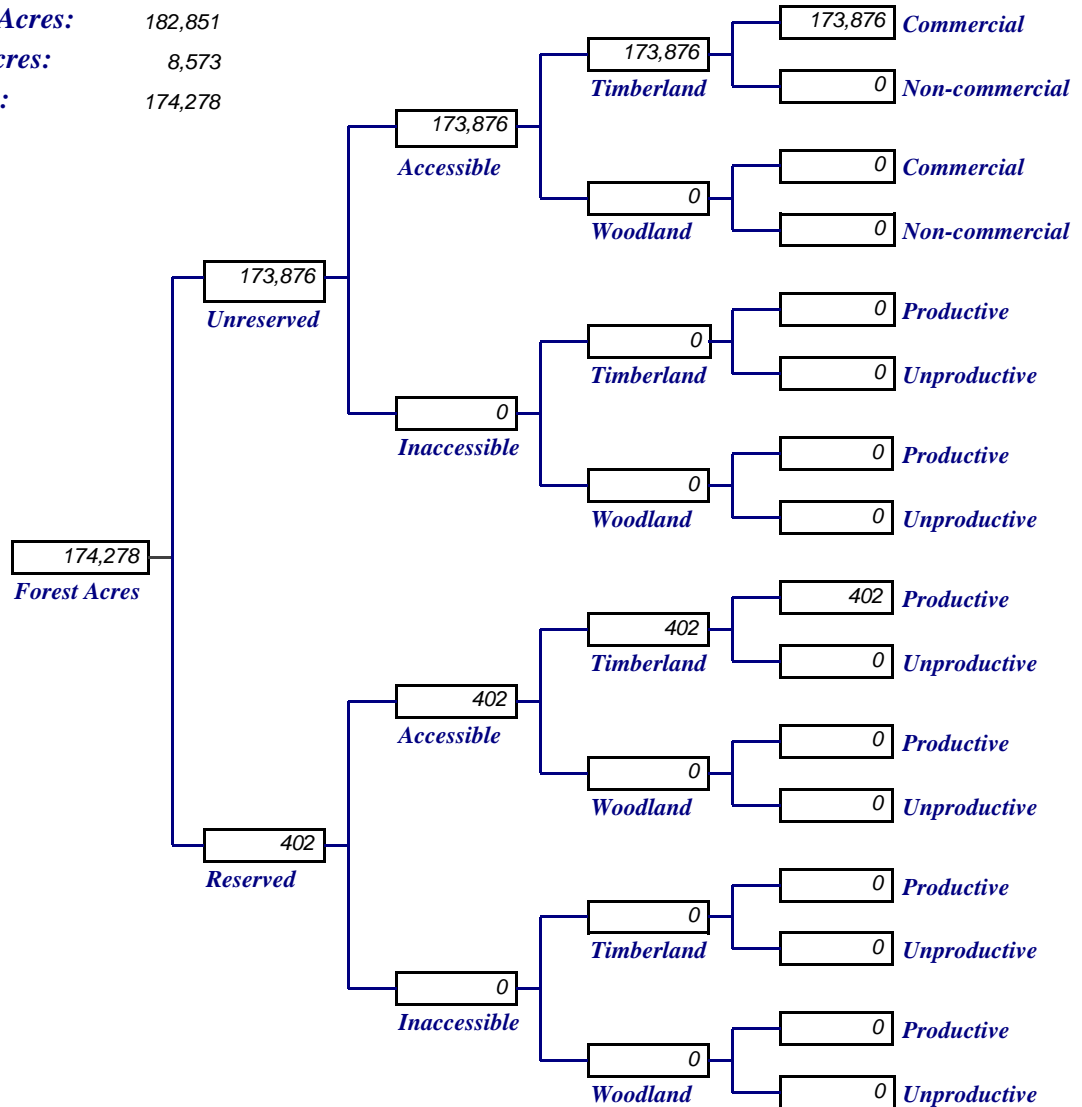
September 30, 2005

Forest: QUINAULT

Region: 0P NORTHWEST
Agency: 17 TAHOLAH FIELD OFFICE
Reservation: 117 QUINAULT

Trust Reservation: Yes
Program Category: 1
Program Type: E = Part Compact
State(s): WA

Reservation Acres: 182,851
Nonforest Acres: 8,573
Forest Acres: 174,278



Year Data Last Revised: 2004

The above information has been derived from the current data contained in the National Indian Forestry Database. NOTE: all trust lands are to be stratified in this manner and in accordance with the definitions in the HANDBOOK ON FOREST MANAGEMENT INVENTORIES AND USE OF DATA IN MANAGEMENT PLANNING, 1983.

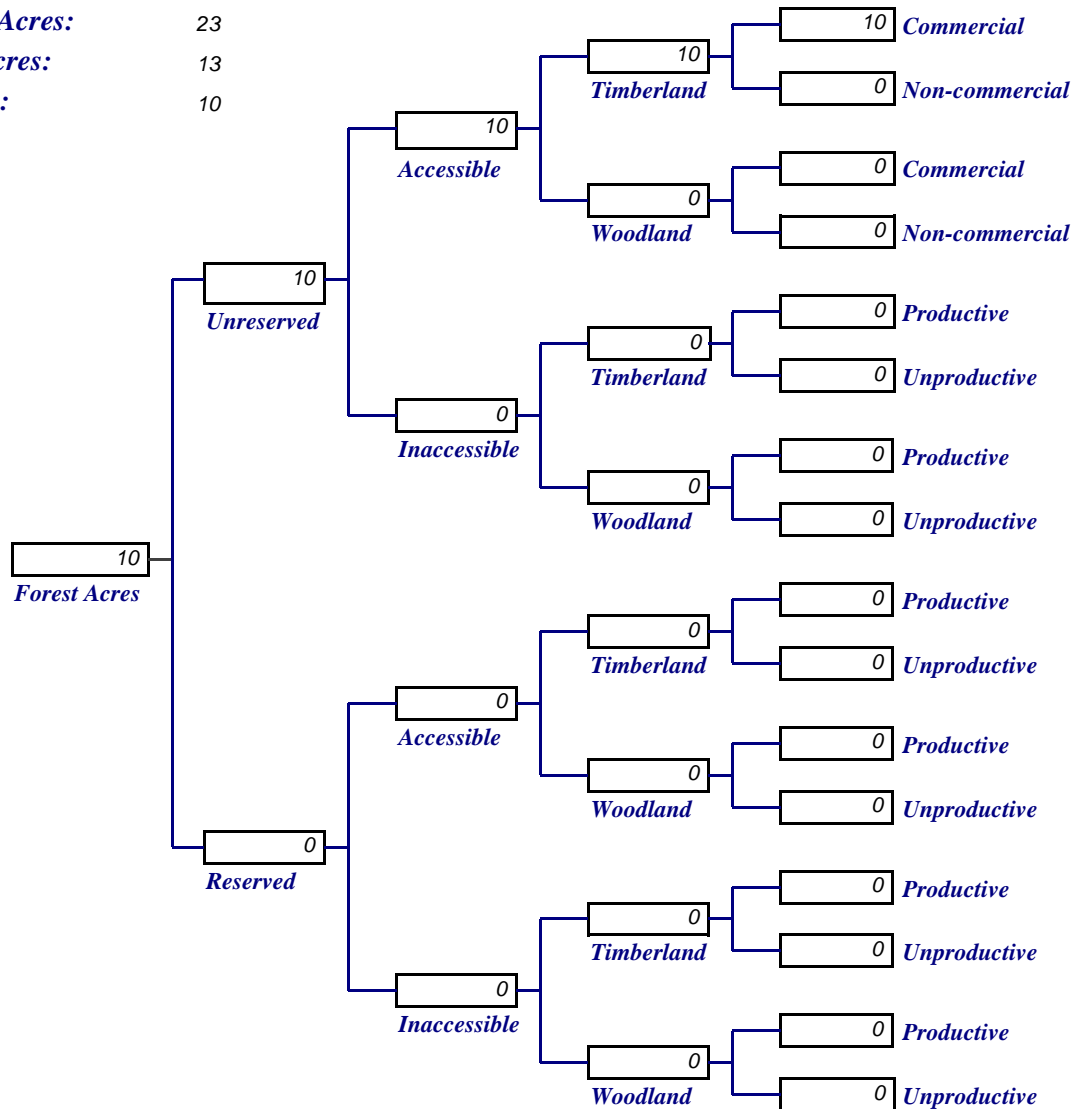
Catalog of Forest Acres Acres by Land Class September 30, 2005

Forest: SAUK-SUIATTLE

Region: 0P NORTHWEST
Agency: 10 PUGET SOUND AGENCY
Reservation: 119 SAUK-SUIATTLE

Trust Reservation: Yes
Program Category: 4
Program Type: A = All BIA Staff
State(s): WA

Reservation Acres: 23
Nonforest Acres: 13
Forest Acres: 10



Year Data Last Revised: 2000

The above information has been derived from the current data contained in the National Indian Forestry Database. NOTE: all trust lands are to be stratified in this manner and in accordance with the definitions in the HANDBOOK ON FOREST MANAGEMENT INVENTORIES AND USE OF DATA IN MANAGEMENT PLANNING, 1983.

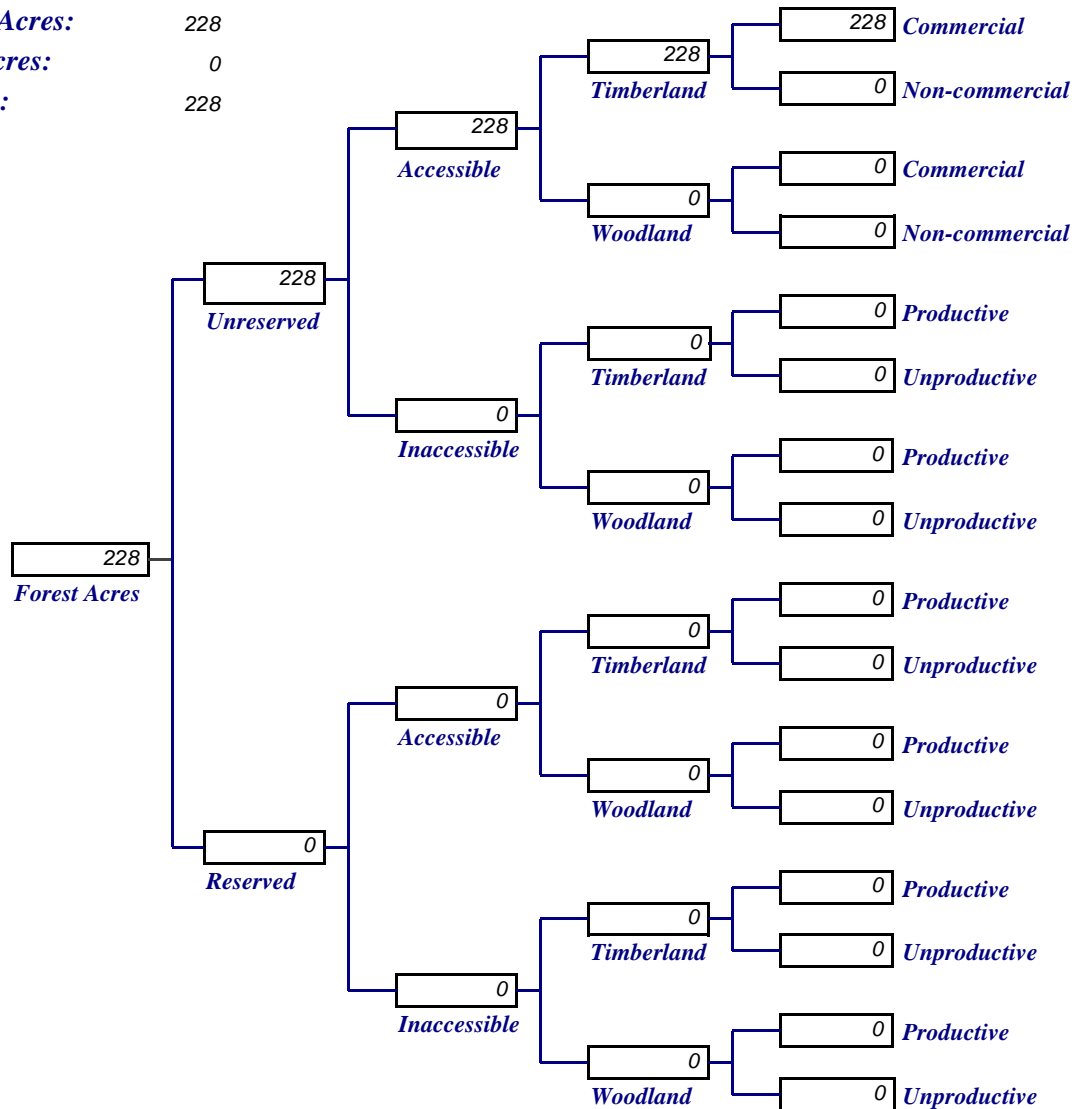
Catalog of Forest Acres Acres by Land Class September 30, 2005

Forest: SHOALWATER

Region: 0P NORTHWEST
Agency: 06 OLYMPIC PENINSULA
Reservation: 118 SHOALWATER

Trust Reservation: Yes
Program Category: 4
Program Type: D = All Compact
State(s): WA

Reservation Acres: 228
Nonforest Acres: 0
Forest Acres: 228



Year Data Last Revised: 2000

The above information has been derived from the current data contained in the National Indian Forestry Database. NOTE: all trust lands are to be stratified in this manner and in accordance with the definitions in the HANDBOOK ON FOREST MANAGEMENT INVENTORIES AND USE OF DATA IN MANAGEMENT PLANNING, 1983.

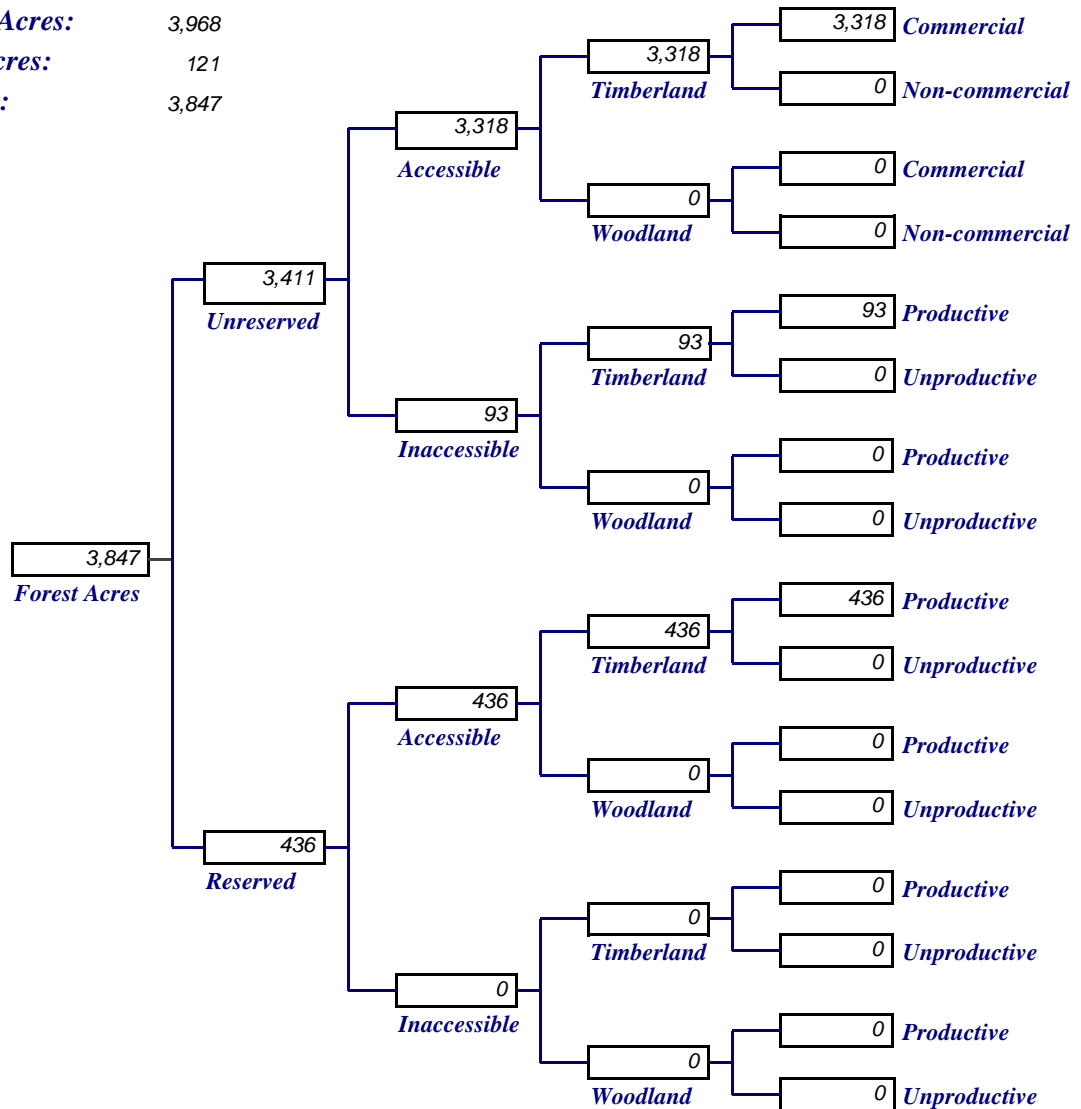
Catalog of Forest Acres Acres by Land Class September 30, 2005

Forest: SILETZ

Region: 0P NORTHWEST
Agency: 01 SILETZ
Reservation: 142 SILETZ

Trust Reservation: Yes
Program Category: 1
Program Type: D = All Compact
State(s): OR

Reservation Acres: 3,968
Nonforest Acres: 121
Forest Acres: 3,847



Year Data Last Revised: 2000

The above information has been derived from the current data contained in the National Indian Forestry Database. NOTE: all trust lands are to be stratified in this manner and in accordance with the definitions in the HANDBOOK ON FOREST MANAGEMENT INVENTORIES AND USE OF DATA IN MANAGEMENT PLANNING, 1983.

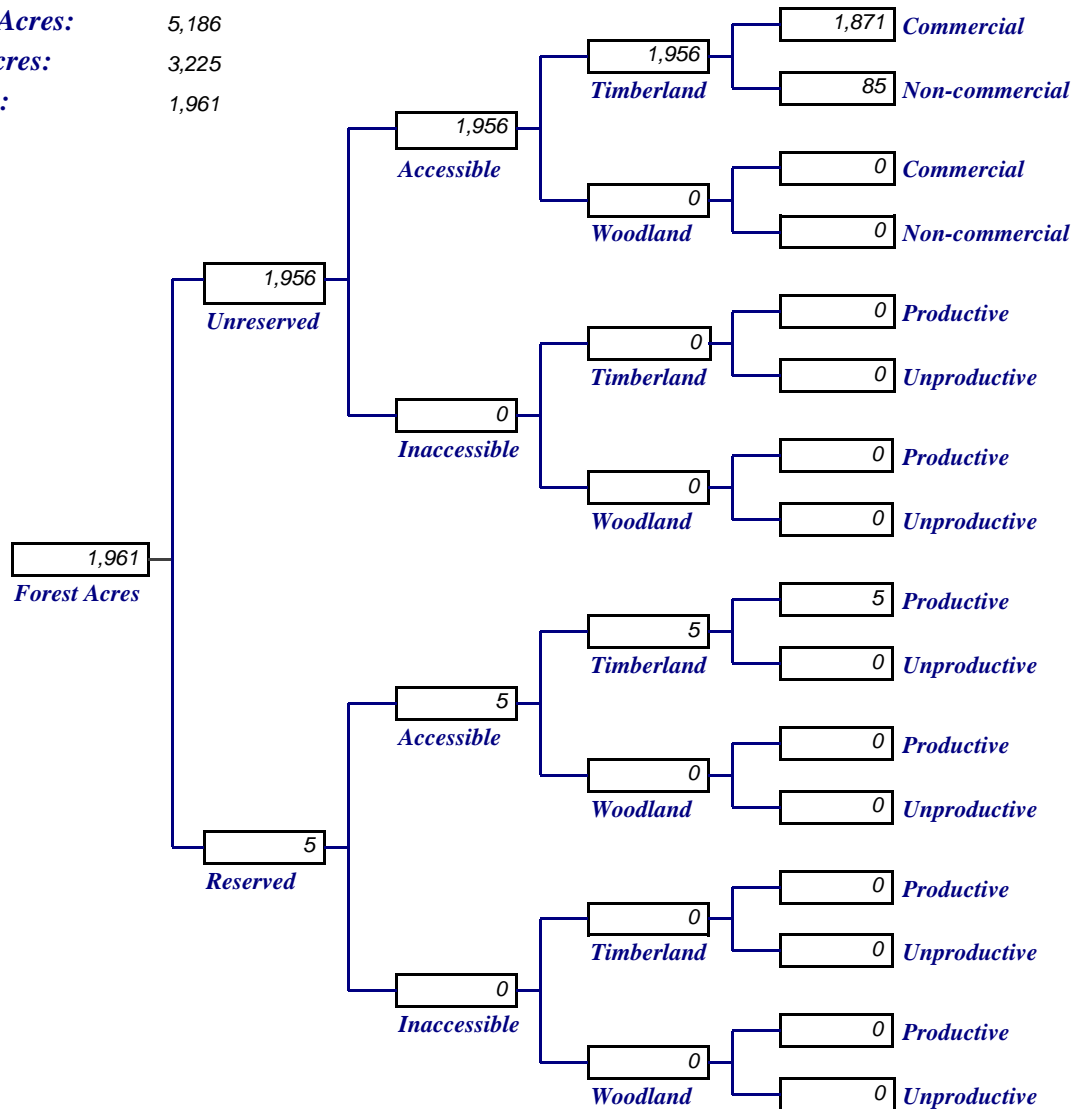
Catalog of Forest Acres Acres by Land Class September 30, 2005

Forest: SKOKOMISH

Region: 0P NORTHWEST
Agency: 06 OLYMPIC PENINSULA
Reservation: 120 SKOKOMISH

Trust Reservation: Yes
Program Category: 2
Program Type: D = All Compact
State(s): WA

Reservation Acres: 5,186
Nonforest Acres: 3,225
Forest Acres: 1,961



Year Data Last Revised: 2000

The above information has been derived from the current data contained in the National Indian Forestry Database. NOTE: all trust lands are to be stratified in this manner and in accordance with the definitions in the HANDBOOK ON FOREST MANAGEMENT INVENTORIES AND USE OF DATA IN MANAGEMENT PLANNING, 1983.

Catalog of Forest Acres Acres by Land Class

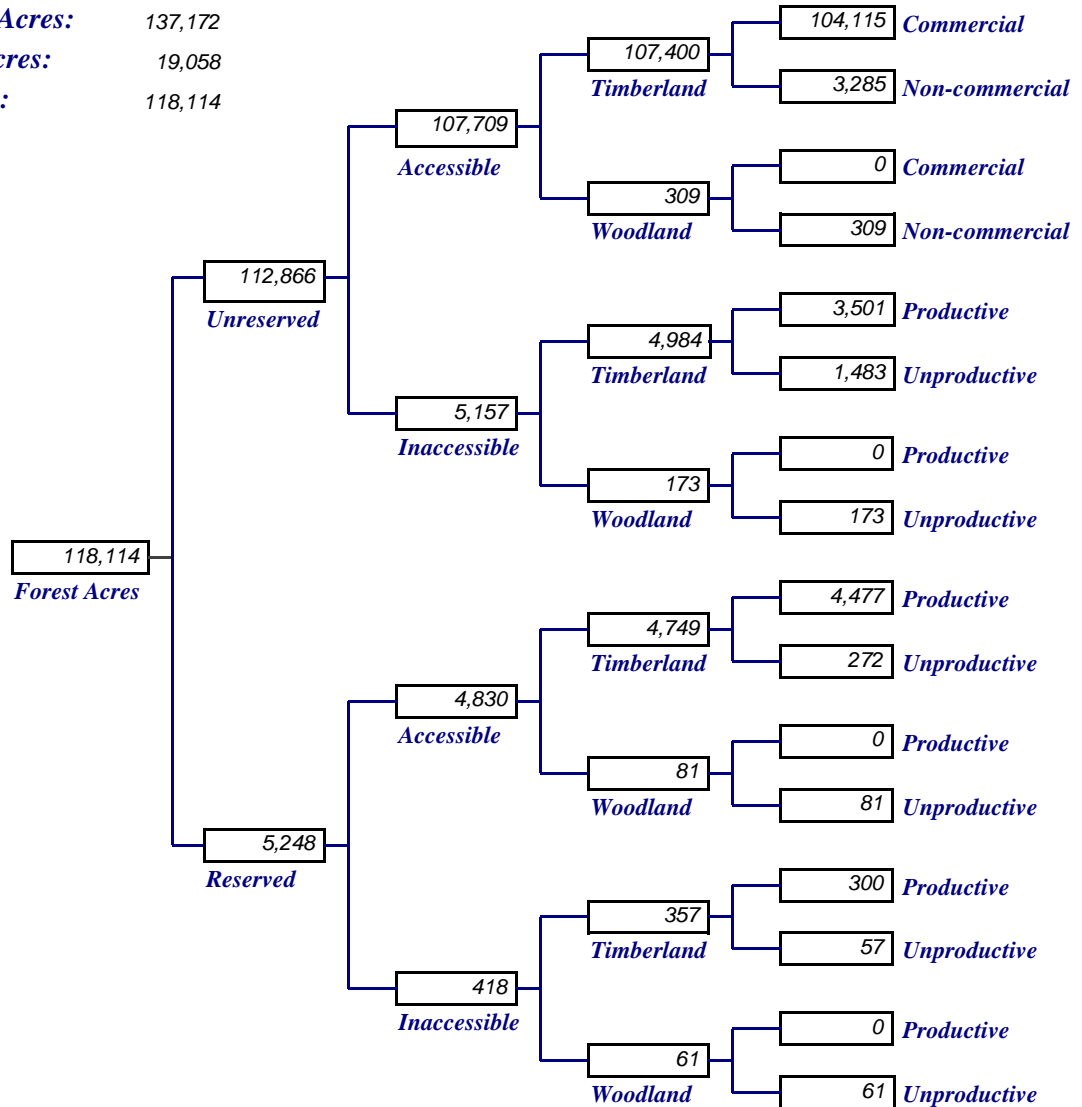
September 30, 2005

Forest: SPOKANE

Region: 0P NORTHWEST
Agency: 12 SPOKANE
Reservation: 102 SPOKANE

Trust Reservation: Yes
Program Category: 1
Program Type: C = Part P.L. 93-638
State(s): WA

Reservation Acres: 137,172
Nonforest Acres: 19,058
Forest Acres: 118,114



Year Data Last Revised: 2004

The above information has been derived from the current data contained in the National Indian Forestry Database. NOTE: all trust lands are to be stratified in this manner and in accordance with the definitions in the HANDBOOK ON FOREST MANAGEMENT INVENTORIES AND USE OF DATA IN MANAGEMENT PLANNING, 1983.

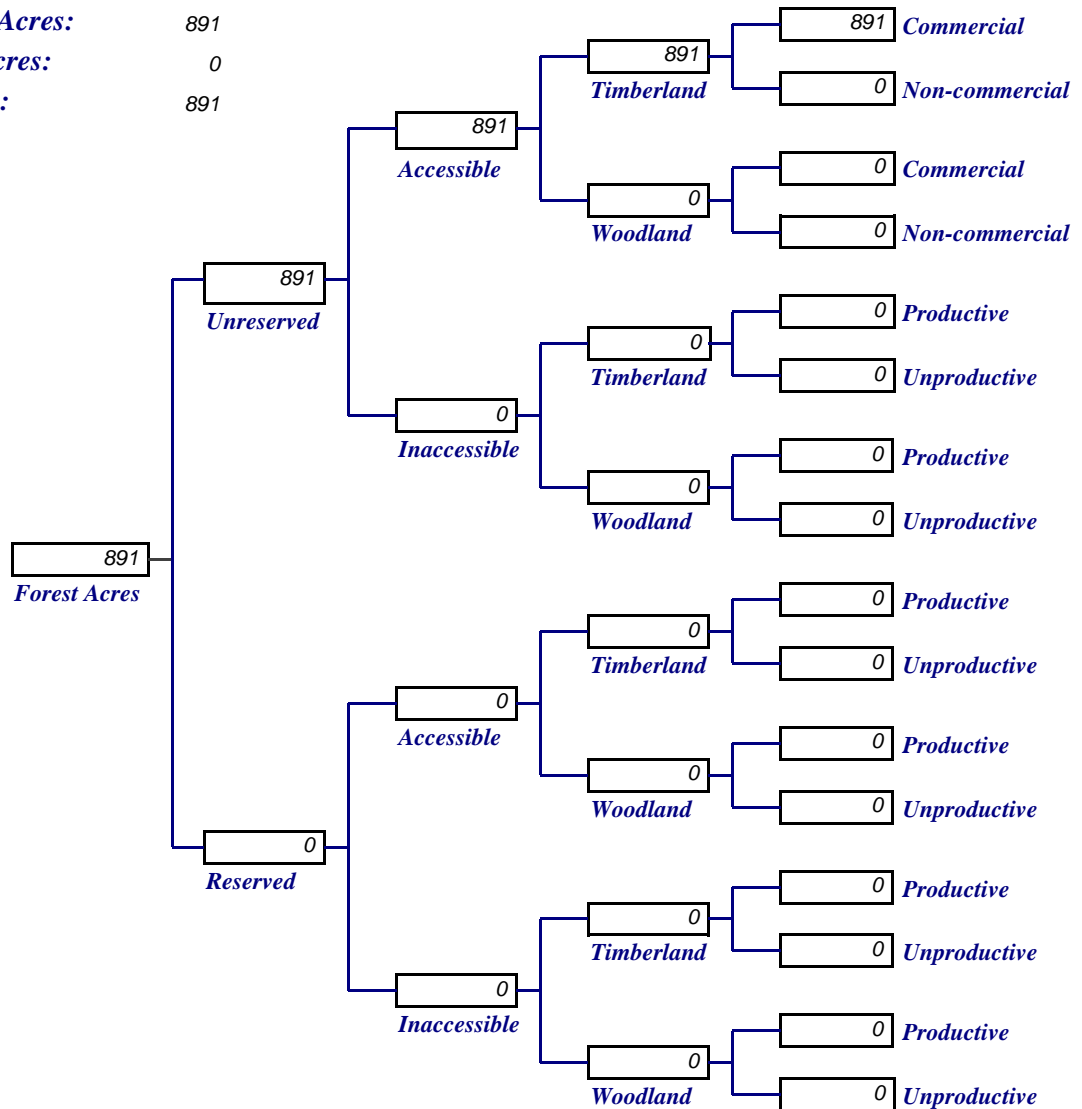
Catalog of Forest Acres Acres by Land Class September 30, 2005

Forest: SQUAXIN ISLAND

Region: 0P NORTHWEST
Agency: 06 OLYMPIC PENINSULA
Reservation: 121 SQUAXIN ISLAND

Trust Reservation: Yes
Program Category: 2
Program Type: E = Part Compact
State(s): WA

Reservation Acres: 891
Nonforest Acres: 0
Forest Acres: 891



Year Data Last Revised: 2000

The above information has been derived from the current data contained in the National Indian Forestry Database. NOTE: all trust lands are to be stratified in this manner and in accordance with the definitions in the HANDBOOK ON FOREST MANAGEMENT INVENTORIES AND USE OF DATA IN MANAGEMENT PLANNING, 1983.

Catalog of Forest Acres Acres by Land Class

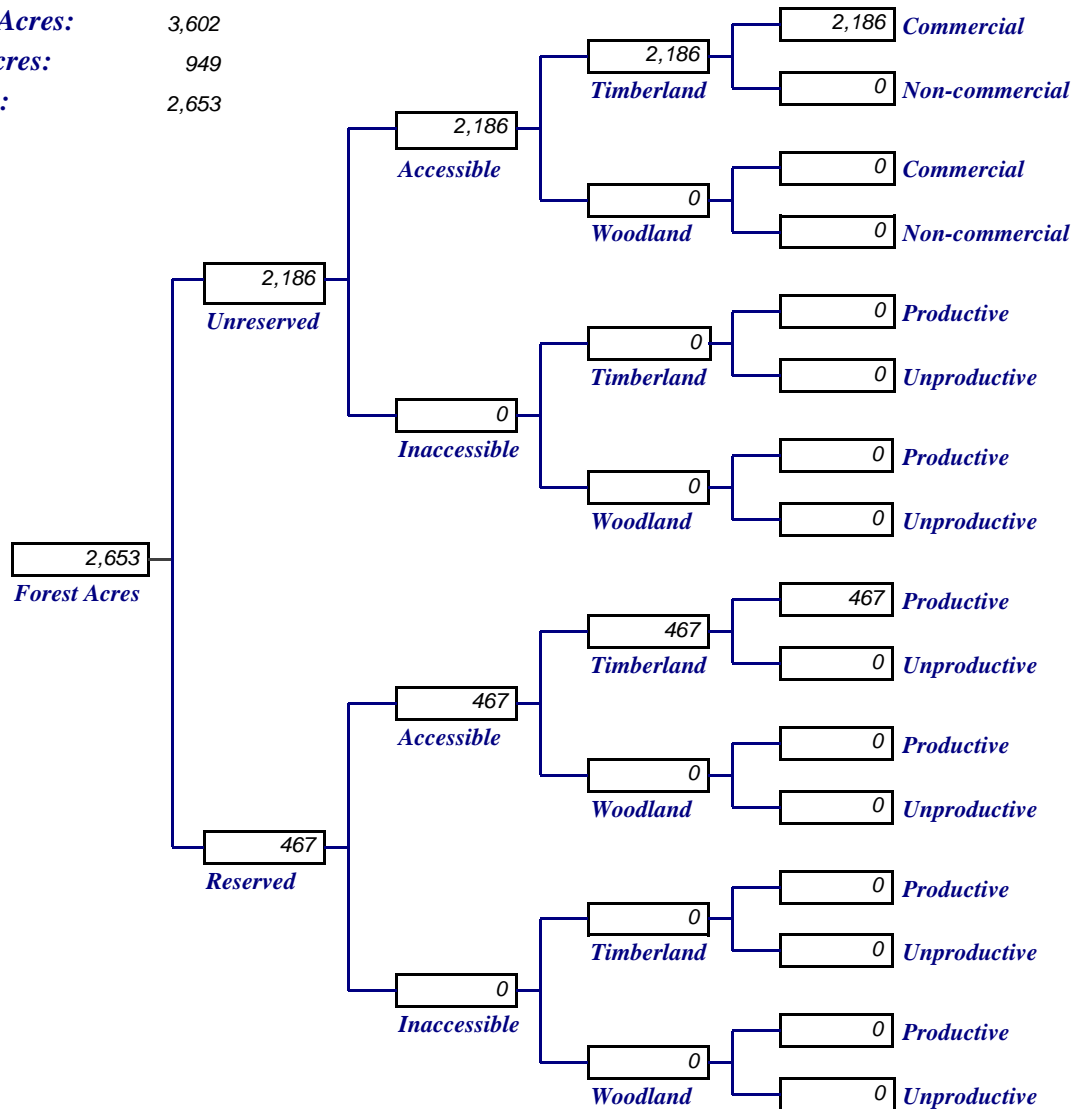
September 30, 2005

Forest: SWINOMISH

Region: 0P NORTHWEST
Agency: 10 PUGET SOUND AGENCY
Reservation: 122 SWINOMISH

Trust Reservation: Yes
Program Category: 2
Program Type: D = All Compact
State(s): WA

Reservation Acres: 3,602
Nonforest Acres: 949
Forest Acres: 2,653



Year Data Last Revised: 2000

The above information has been derived from the current data contained in the National Indian Forestry Database. NOTE: all trust lands are to be stratified in this manner and in accordance with the definitions in the HANDBOOK ON FOREST MANAGEMENT INVENTORIES AND USE OF DATA IN MANAGEMENT PLANNING, 1983.

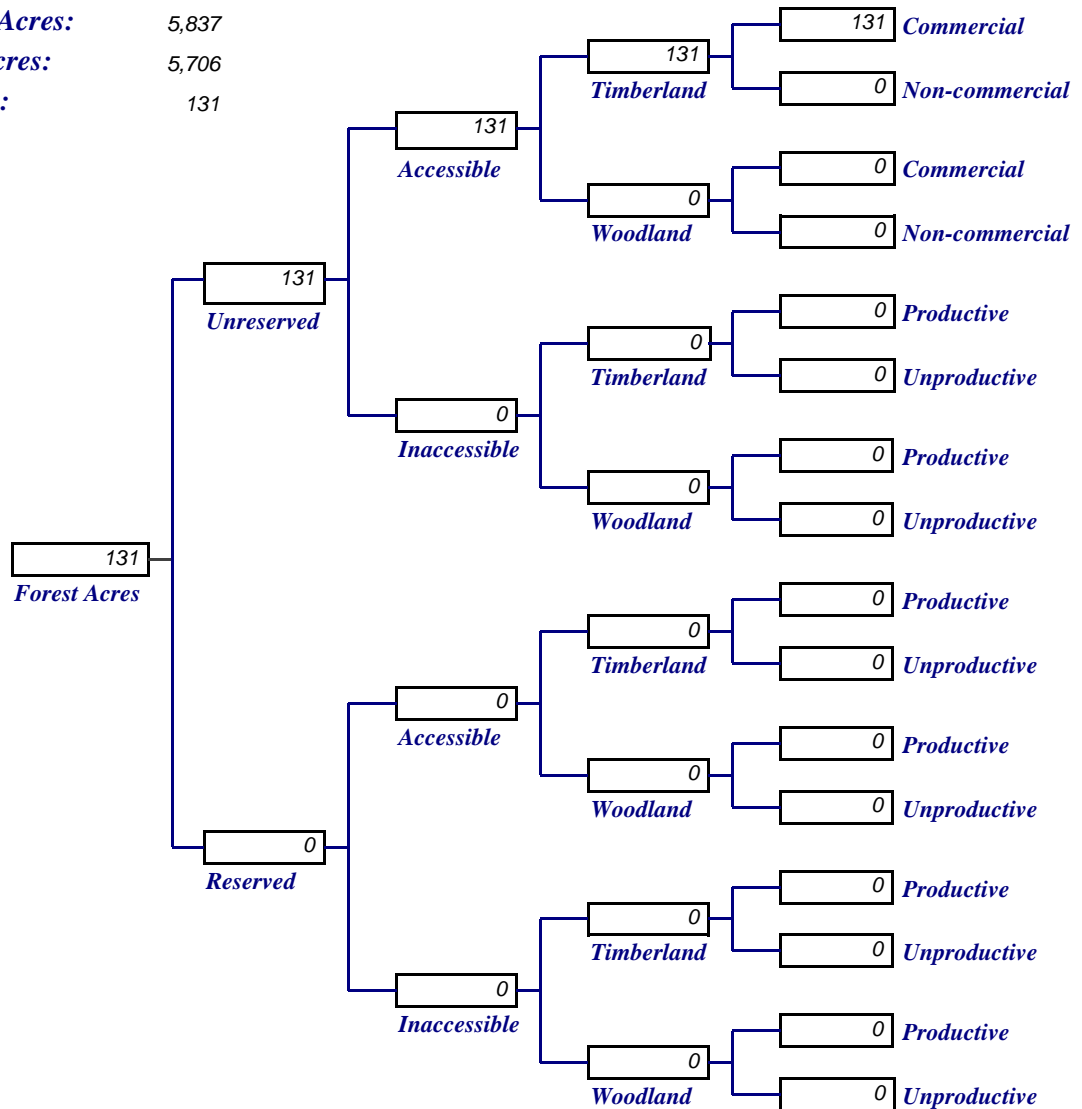
Catalog of Forest Acres Acres by Land Class September 30, 2005

Forest: THE DALLES P.D.

Region: 0P NORTHWEST
Agency: 09 WARM SPRINGS
Reservation: 147 THE DALLES (P.D.)

Trust Reservation: Yes
Program Category: 4
Program Type: A = All BIA Staff
State(s): OR

Reservation Acres: 5,837
Nonforest Acres: 5,706
Forest Acres: 131



Year Data Last Revised: 2000

The above information has been derived from the current data contained in the National Indian Forestry Database. NOTE: all trust lands are to be stratified in this manner and in accordance with the definitions in the HANDBOOK ON FOREST MANAGEMENT INVENTORIES AND USE OF DATA IN MANAGEMENT PLANNING, 1983.

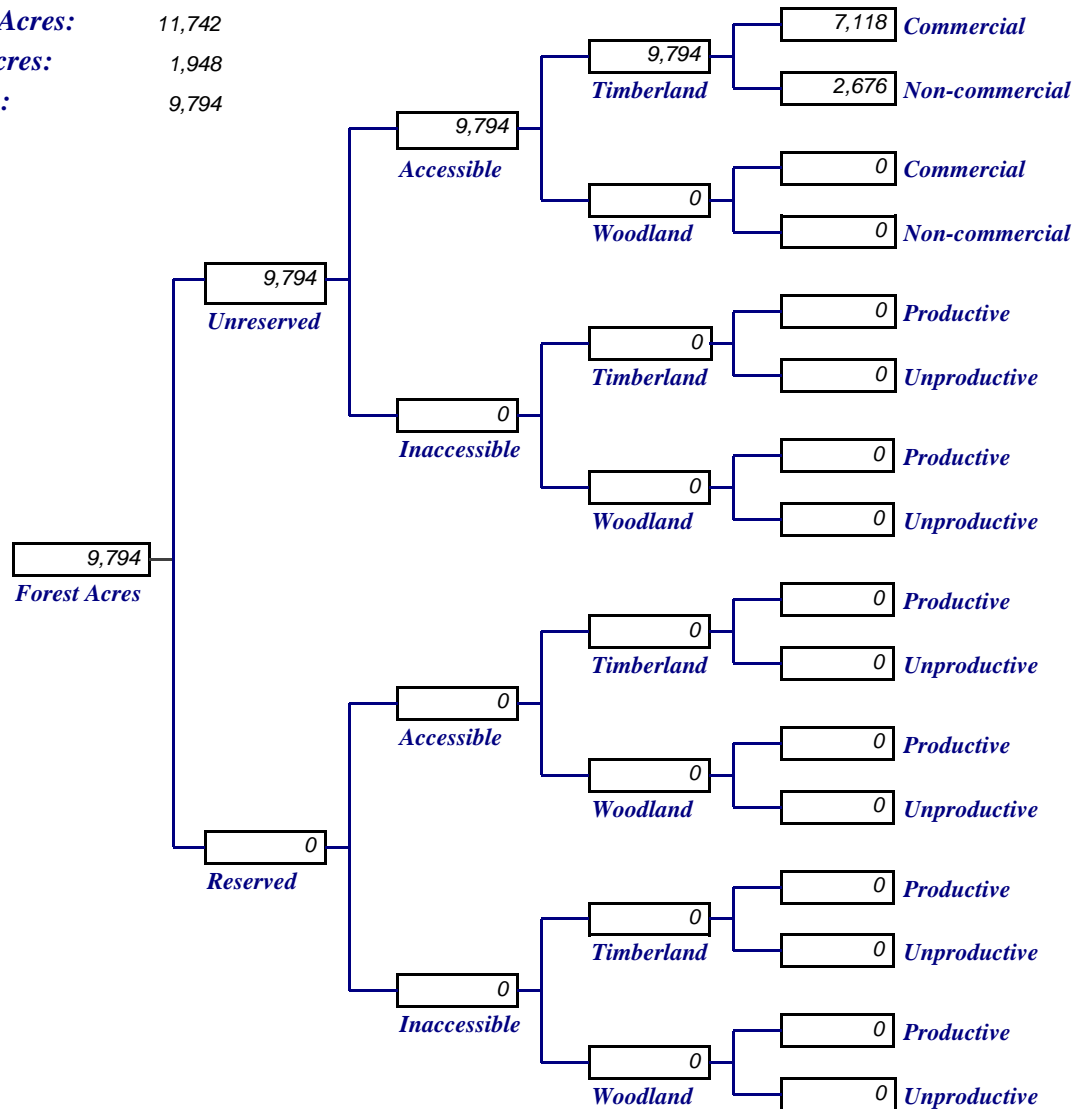
Catalog of Forest Acres Acres by Land Class September 30, 2005

Forest: TULALIP

Region: 0P NORTHWEST
Agency: 10 PUGET SOUND AGENCY
Reservation: 123 TULALIP

Trust Reservation: Yes
Program Category: 1
Program Type: C = Part P.L. 93-638
State(s): WA

Reservation Acres: 11,742
Nonforest Acres: 1,948
Forest Acres: 9,794



Year Data Last Revised: 2005

The above information has been derived from the current data contained in the National Indian Forestry Database. NOTE: all trust lands are to be stratified in this manner and in accordance with the definitions in the HANDBOOK ON FOREST MANAGEMENT INVENTORIES AND USE OF DATA IN MANAGEMENT PLANNING, 1983.

Catalog of Forest Acres Acres by Land Class

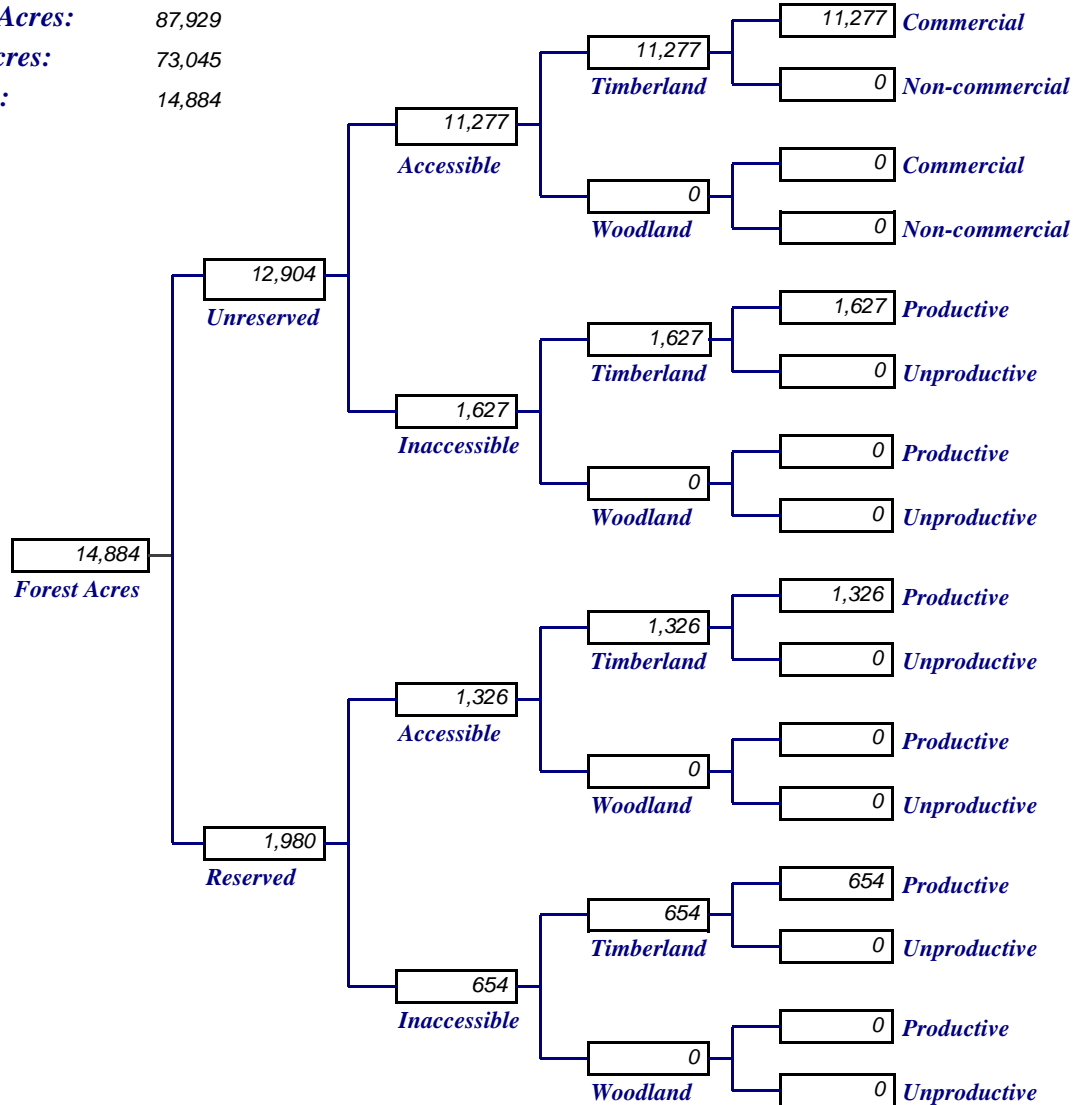
September 30, 2005

Forest: UMATILLA

Region: 0P NORTHWEST
Agency: 07 UMATILLA
Reservation: 143 UMATILLA

Trust Reservation: Yes
Program Category: 1
Program Type: A = All BIA Staff
State(s): OR

Reservation Acres: 87,929
Nonforest Acres: 73,045
Forest Acres: 14,884



Year Data Last Revised: 2000

The above information has been derived from the current data contained in the National Indian Forestry Database. NOTE: all trust lands are to be stratified in this manner and in accordance with the definitions in the HANDBOOK ON FOREST MANAGEMENT INVENTORIES AND USE OF DATA IN MANAGEMENT PLANNING, 1983.

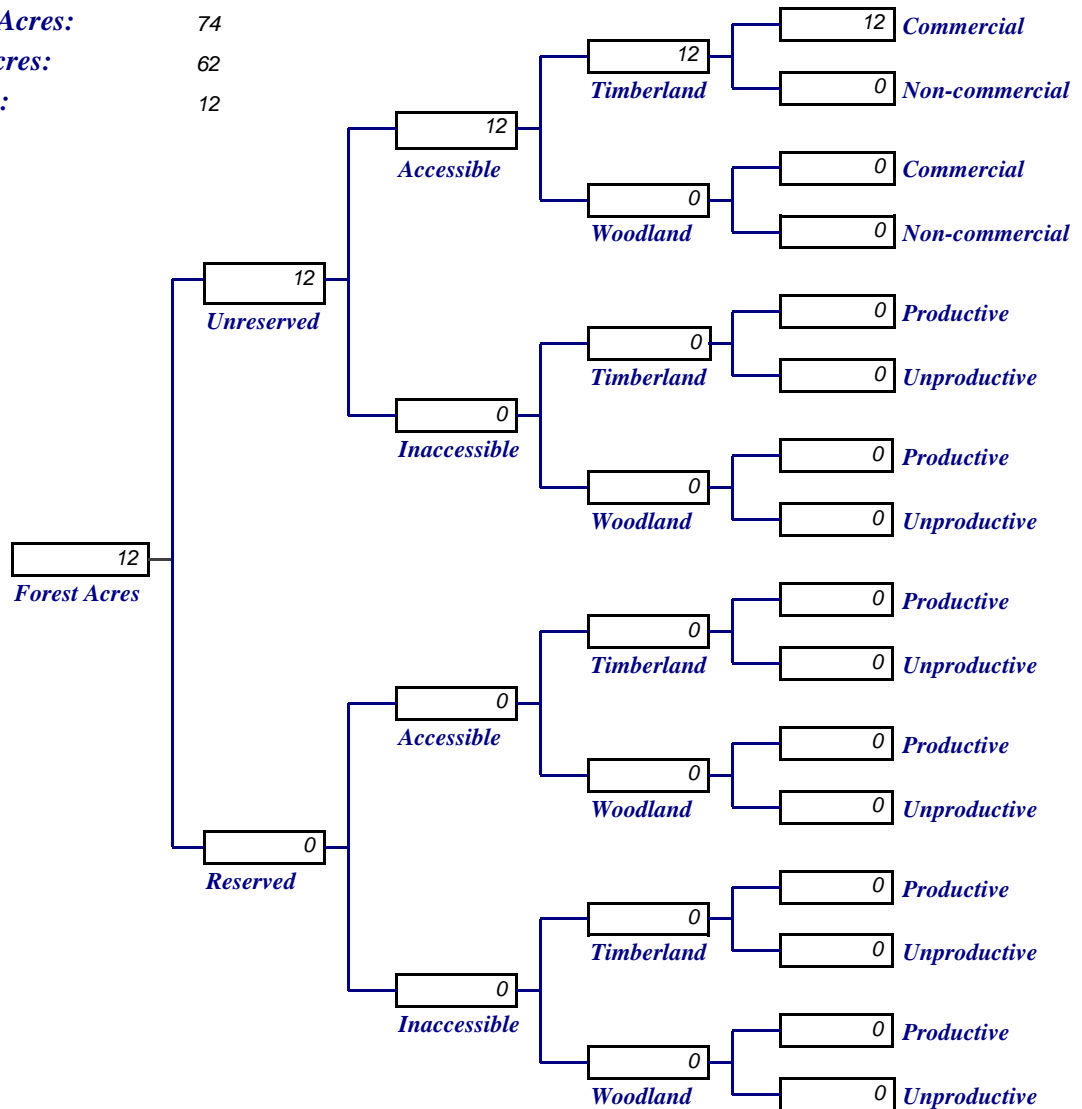
Catalog of Forest Acres Acres by Land Class September 30, 2005

Forest: UPPER SKAGIT

Region: 0P NORTHWEST
Agency: 10 PUGET SOUND AGENCY
Reservation: 131 UPPER SKAGIT

Trust Reservation: Yes
Program Category: 4
Program Type: A = All BIA Staff
State(s): WA

Reservation Acres: 74
Nonforest Acres: 62
Forest Acres: 12



Year Data Last Revised: 2000

The above information has been derived from the current data contained in the National Indian Forestry Database. NOTE: all trust lands are to be stratified in this manner and in accordance with the definitions in the HANDBOOK ON FOREST MANAGEMENT INVENTORIES AND USE OF DATA IN MANAGEMENT PLANNING, 1983.

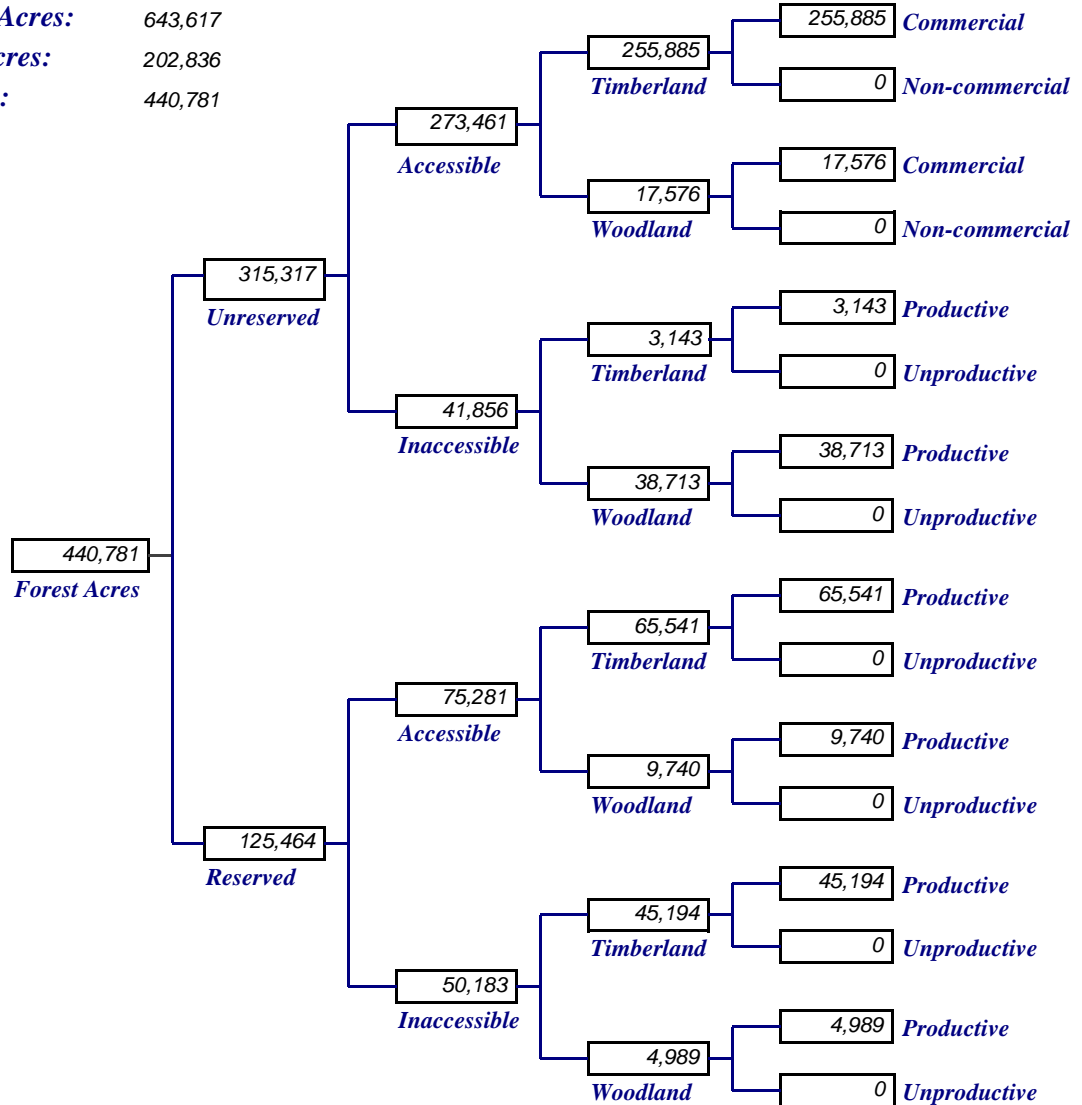
Catalog of Forest Acres Acres by Land Class September 30, 2005

Forest: WARM SPRINGS

Region: 0P NORTHWEST
Agency: 09 WARM SPRINGS
Reservation: 145 WARM SPRINGS

Trust Reservation: Yes
Program Category: 1
Program Type: C = Part P.L. 93-638
State(s): OR

Reservation Acres: 643,617
Nonforest Acres: 202,836
Forest Acres: 440,781



Year Data Last Revised: 2002

The above information has been derived from the current data contained in the National Indian Forestry Database. NOTE: all trust lands are to be stratified in this manner and in accordance with the definitions in the HANDBOOK ON FOREST MANAGEMENT INVENTORIES AND USE OF DATA IN MANAGEMENT PLANNING, 1983.

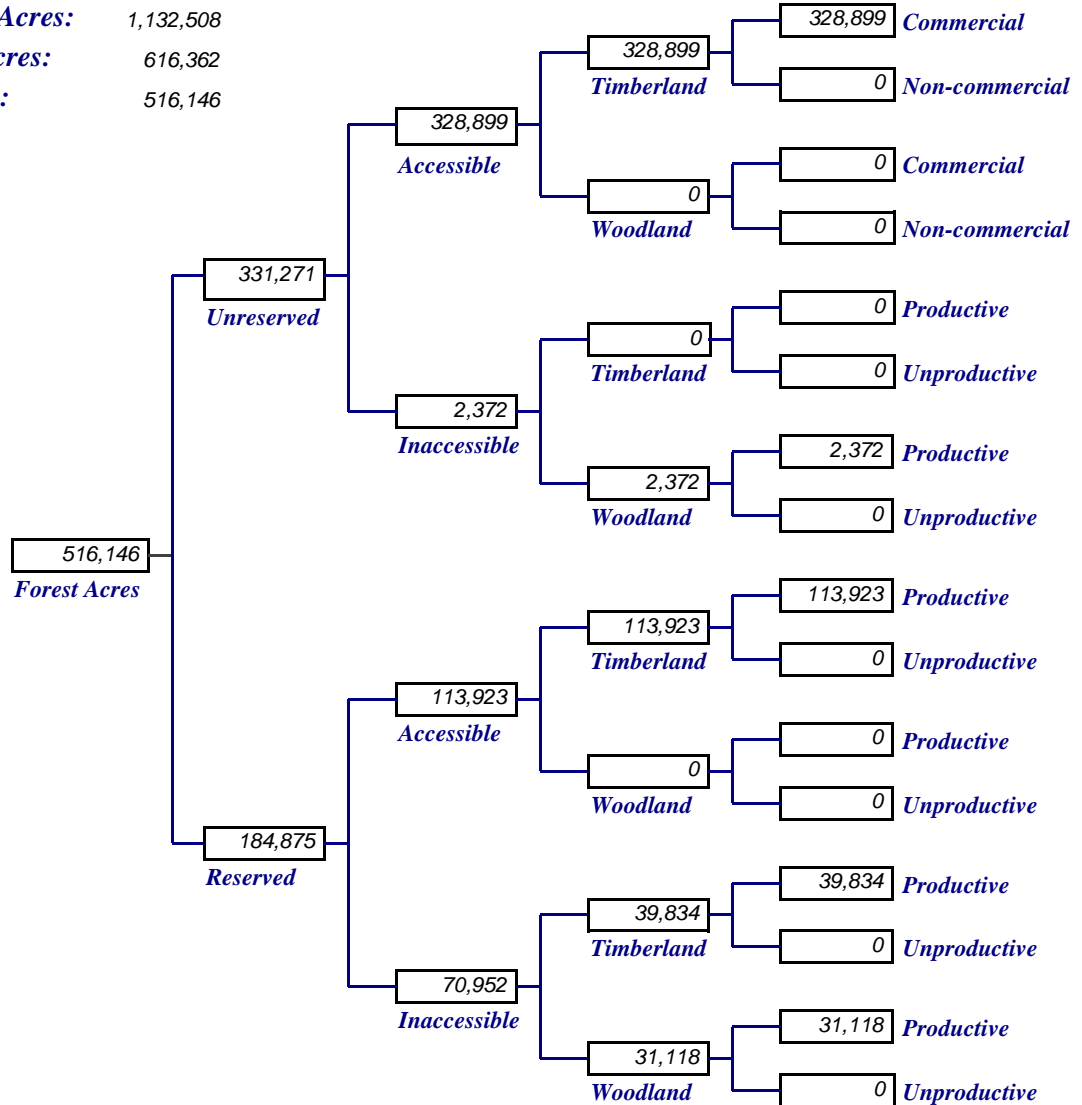
Catalog of Forest Acres Acres by Land Class September 30, 2005

Forest: YAKAMA

Region: 0P NORTHWEST
Agency: 11 YAKAMA
Reservation: 124 YAKAMA

Trust Reservation: Yes
Program Category: 1
Program Type: C = Part P.L. 93-638
State(s): WA

Reservation Acres: 1,132,508
Nonforest Acres: 616,362
Forest Acres: 516,146



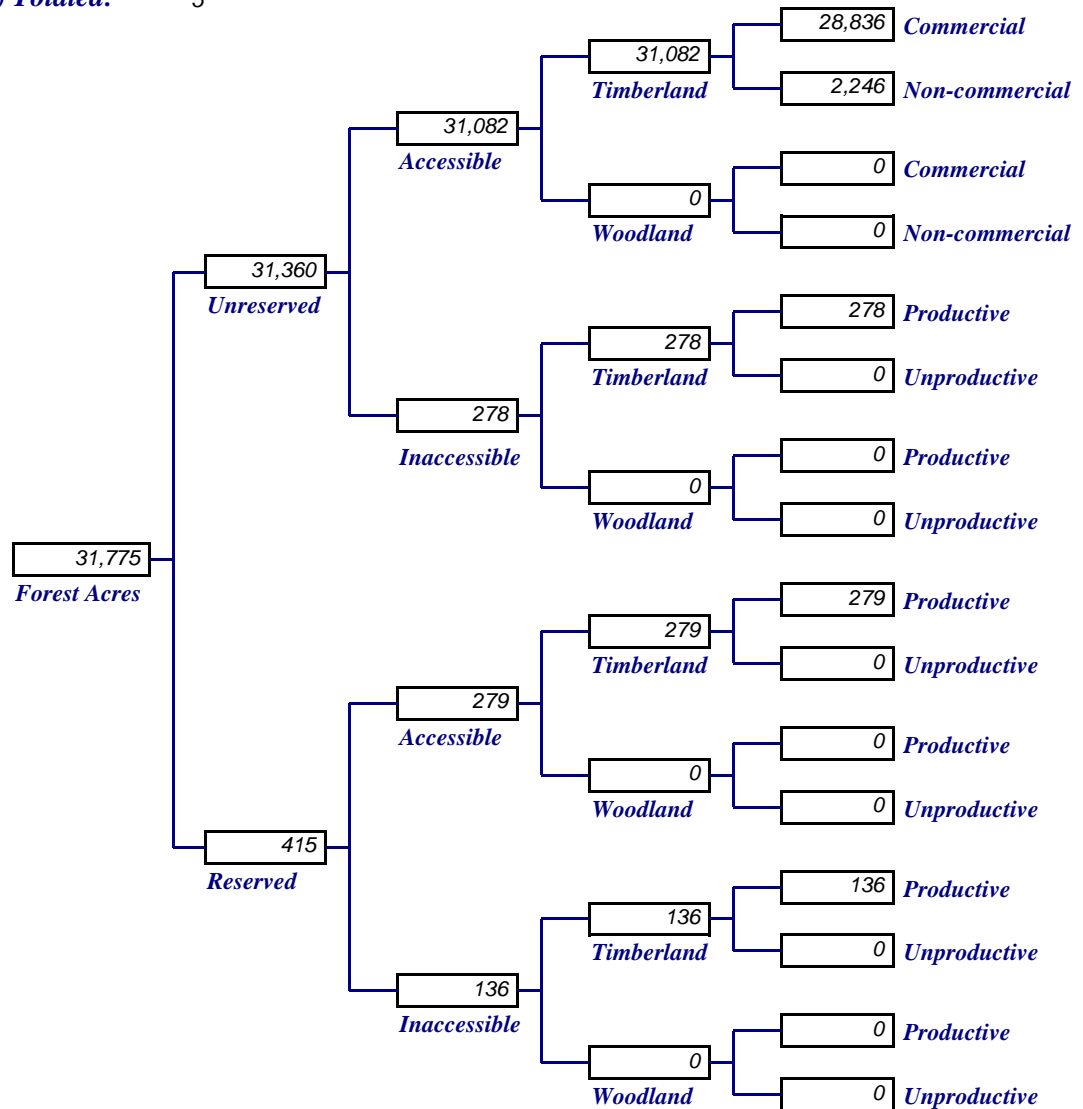
Year Data Last Revised: 2001

The above information has been derived from the current data contained in the National Indian Forestry Database. NOTE: all trust lands are to be stratified in this manner and in accordance with the definitions in the HANDBOOK ON FOREST MANAGEMENT INVENTORIES AND USE OF DATA IN MANAGEMENT PLANNING, 1983.

Catalog of Forest Acres
Acres by Land Class
September 30, 2005

Summary for Nontrust Forested Reservations
NORTHWEST Region

Reservation Acres: 39,616
Nonforest Acres: 7,841
Forest Acres: 31,775
Reservation(s) Totalled: 5



The above information has been derived from the current data contained in the National Indian Forestry Database. NOTE: all trust lands are to be stratified in this manner and in accordance with the definitions in the HANDBOOK ON FOREST MANAGEMENT INVENTORIES AND USE OF DATA IN MANAGEMENT PLANNING, 1983.

Catalog of Forest Acres Acres by Land Class

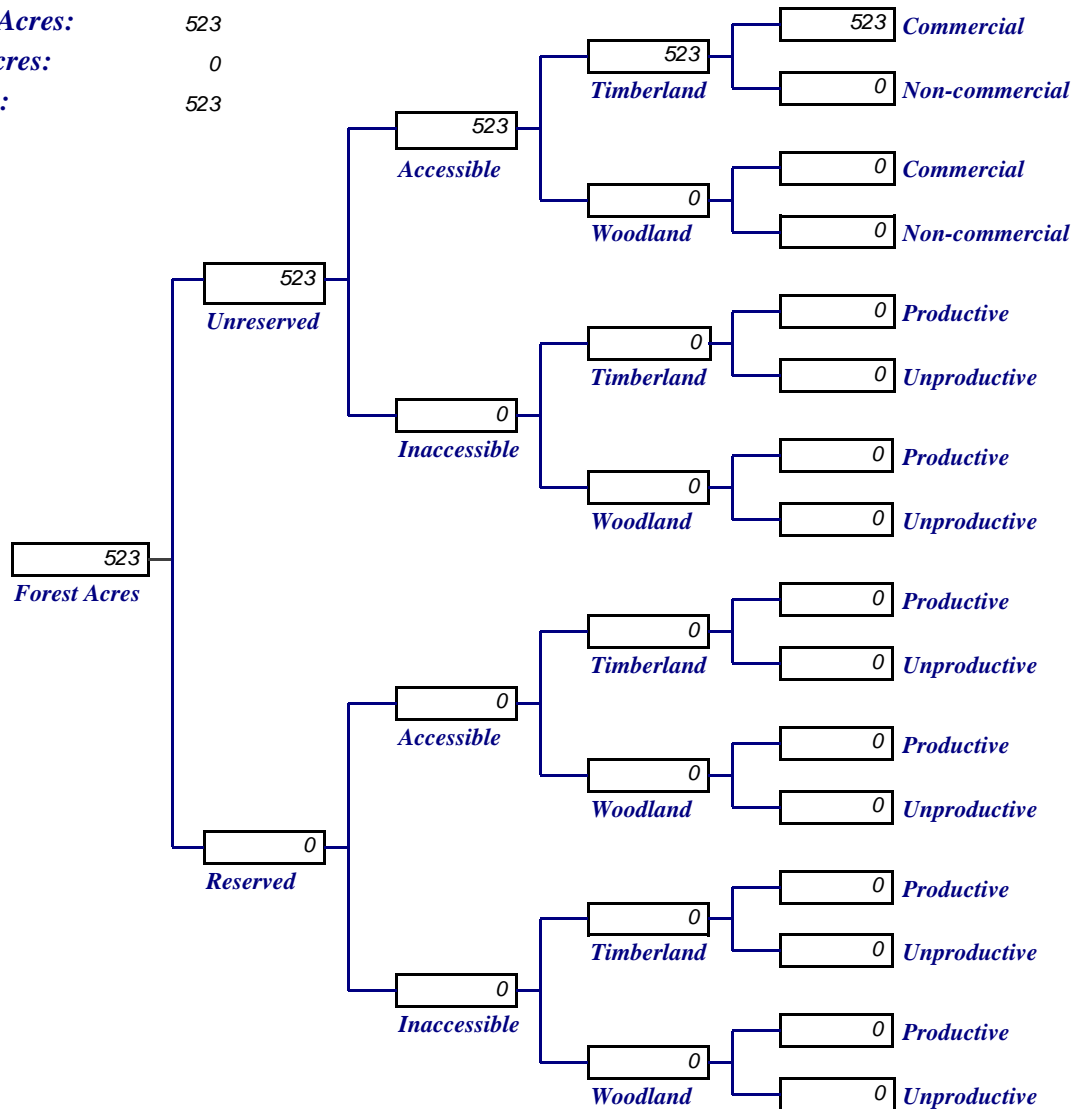
September 30, 2005

Forest: LUMMI (N.T.)

Region: 0P NORTHWEST
Agency: 10 PUGET SOUND AGENCY
Reservation: X08 LUMMI (NON-TRUST)

Trust Reservation: No
Program Category: 5
Program Type: F = Other
State(s): WA

Reservation Acres: 523
Nonforest Acres: 0
Forest Acres: 523



Year Data Last Revised: 2000

The above information has been derived from the current data contained in the National Indian Forestry Database. NOTE: all trust lands are to be stratified in this manner and in accordance with the definitions in the HANDBOOK ON FOREST MANAGEMENT INVENTORIES AND USE OF DATA IN MANAGEMENT PLANNING, 1983.

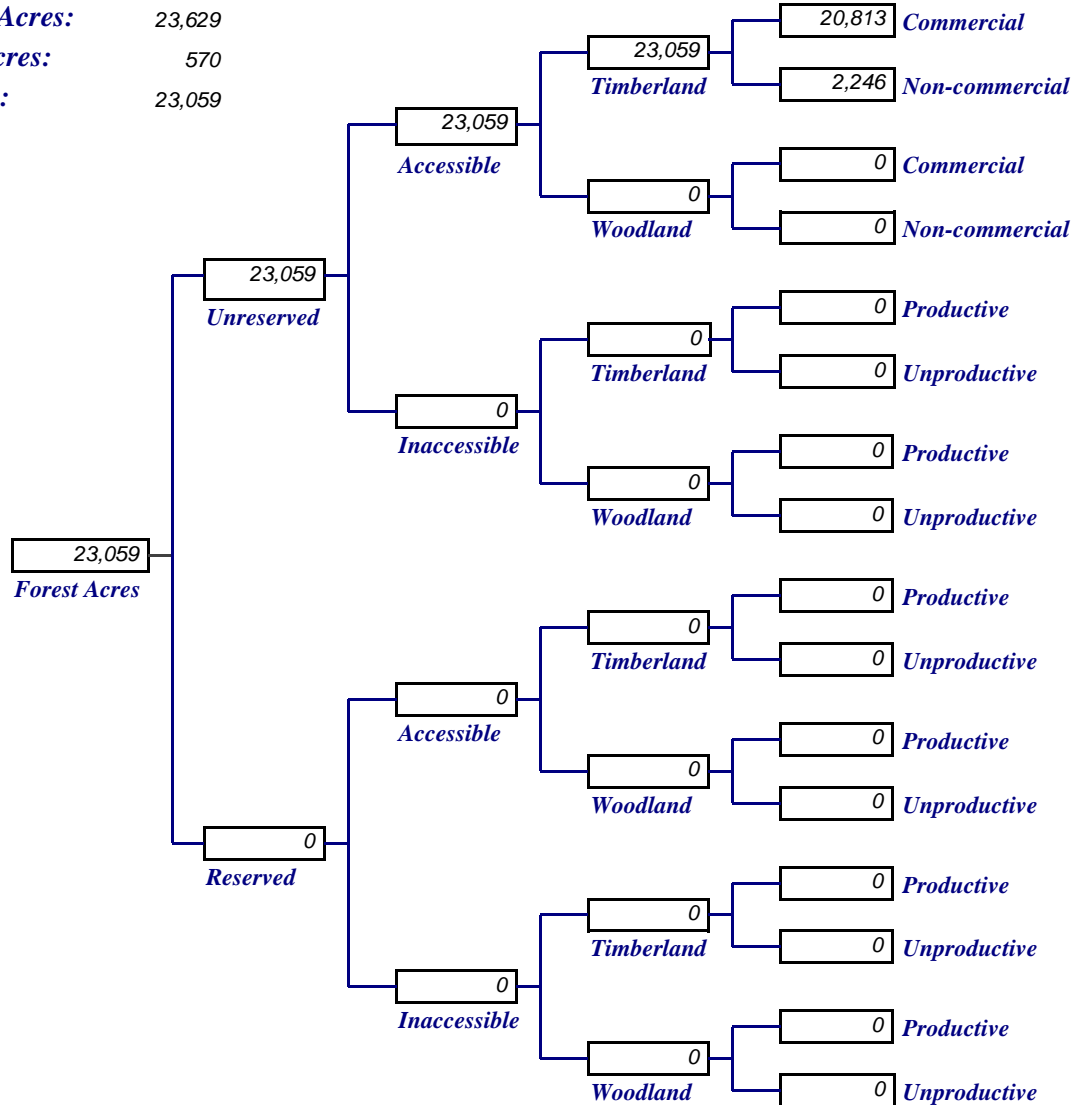
Catalog of Forest Acres Acres by Land Class September 30, 2005

Forest: NEZ PERCE (N.T.)

Region: 0P NORTHWEST
Agency: 05 NORTHERN IDAHO
Reservation: X06 NEZ PERCE (NON-TRUST)

Trust Reservation: No
Program Category: 5
Program Type: B = P.L. 93-638
State(s): ID

Reservation Acres: 23,629
Nonforest Acres: 570
Forest Acres: 23,059



Year Data Last Revised: 2000

The above information has been derived from the current data contained in the National Indian Forestry Database. NOTE: all trust lands are to be stratified in this manner and in accordance with the definitions in the HANDBOOK ON FOREST MANAGEMENT INVENTORIES AND USE OF DATA IN MANAGEMENT PLANNING, 1983.

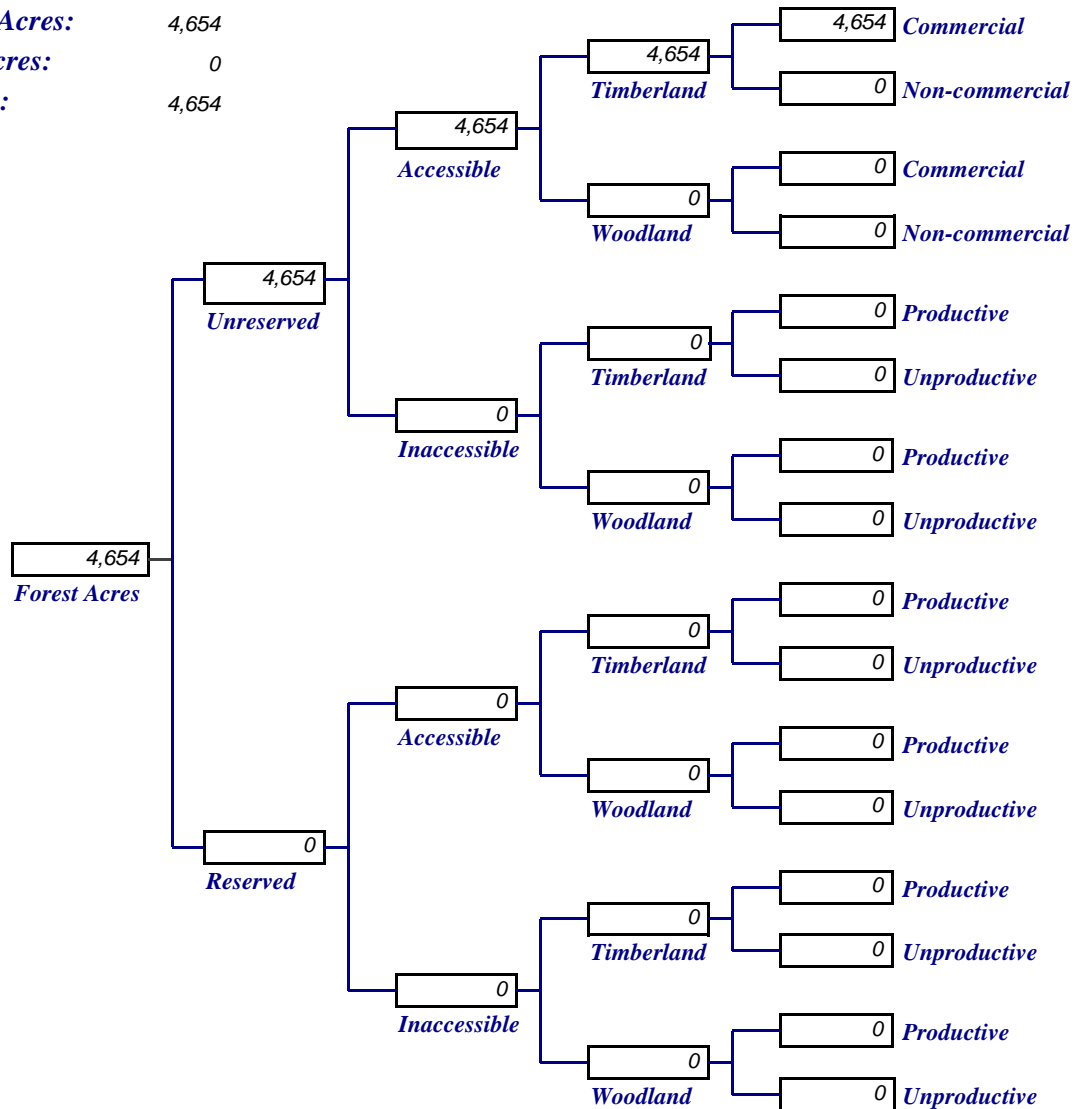
Catalog of Forest Acres Acres by Land Class September 30, 2005

Forest: QUINAULT (N.T.)

Region: 0P NORTHWEST
Agency: 17 TAHOLAH FIELD OFFICE
Reservation: X07 QUINAULT (NON-TRUST)

Trust Reservation: No
Program Category: 5
Program Type: F = Other
State(s): WA

Reservation Acres: 4,654
Nonforest Acres: 0
Forest Acres: 4,654



Year Data Last Revised: 2003

The above information has been derived from the current data contained in the National Indian Forestry Database. NOTE: all trust lands are to be stratified in this manner and in accordance with the definitions in the HANDBOOK ON FOREST MANAGEMENT INVENTORIES AND USE OF DATA IN MANAGEMENT PLANNING, 1983.

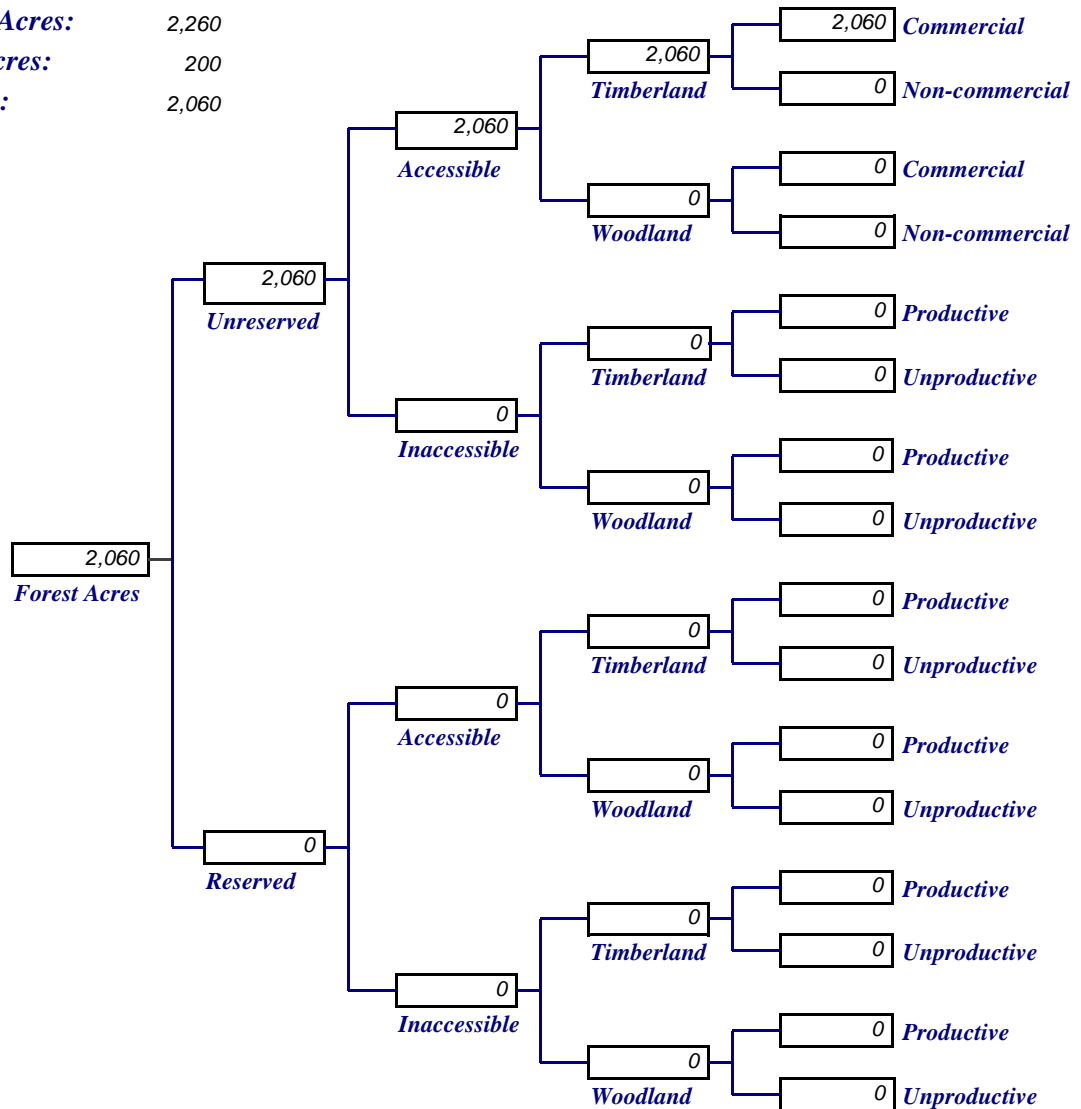
Catalog of Forest Acres Acres by Land Class September 30, 2005

Forest: TULALIP (N.T.)

Region: 0P NORTHWEST
Agency: 10 PUGET SOUND AGENCY
Reservation: X15 TULALIP (NON-TRUST)

Trust Reservation: No
Program Category: 5
Program Type: F = Other
State(s): WA

Reservation Acres: 2,260
Nonforest Acres: 200
Forest Acres: 2,060



Year Data Last Revised: 2005

The above information has been derived from the current data contained in the National Indian Forestry Database. NOTE: all trust lands are to be stratified in this manner and in accordance with the definitions in the HANDBOOK ON FOREST MANAGEMENT INVENTORIES AND USE OF DATA IN MANAGEMENT PLANNING, 1983.

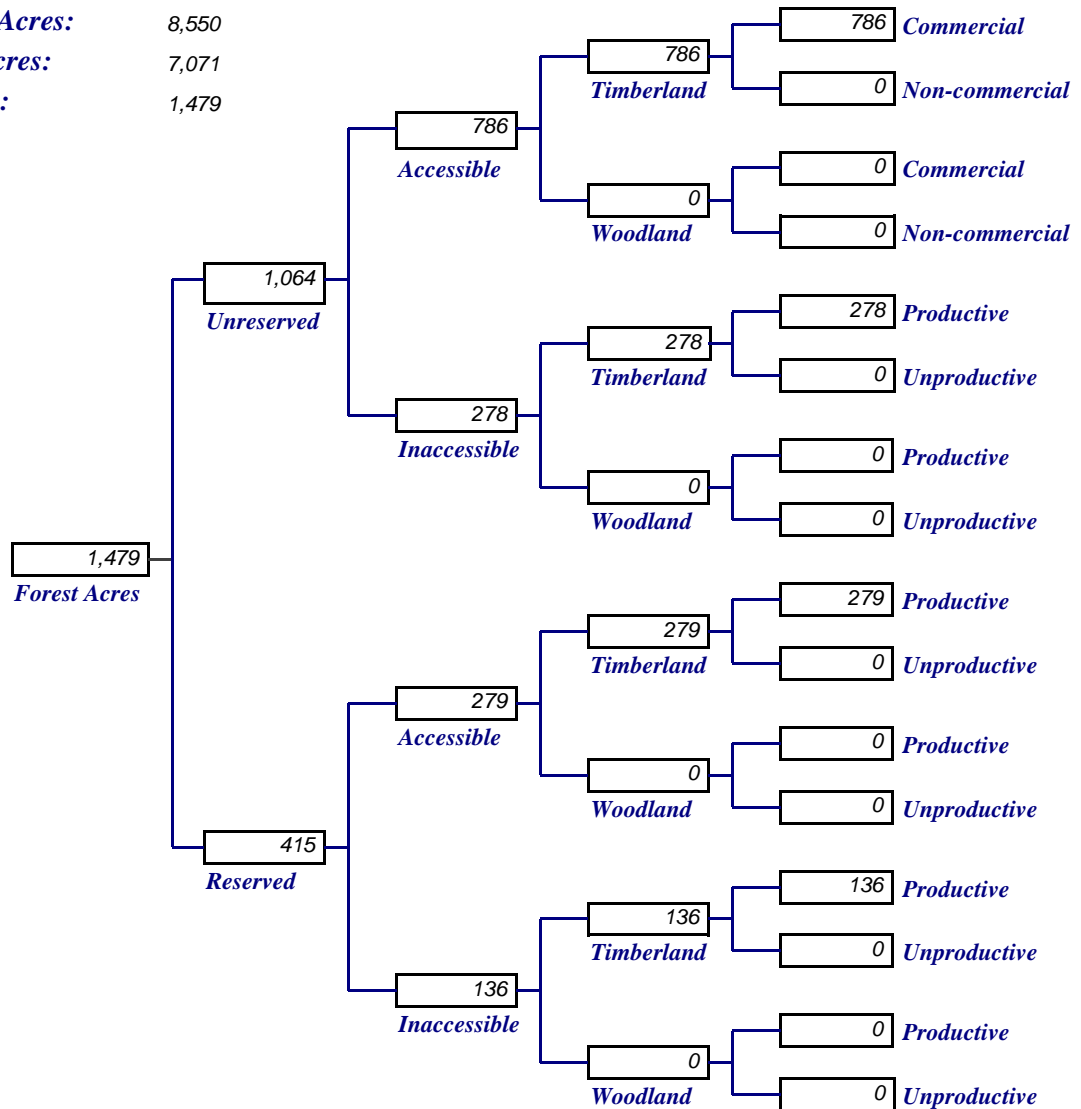
Catalog of Forest Acres Acres by Land Class September 30, 2005

Forest: Umatilla (N.T.)

Region: 0P NORTHWEST
Agency: 07 UMATILLA
Reservation: X16 Umatilla (N.T.)

Trust Reservation: No
Program Category: 5
Program Type: F = Other
State(s): OR

Reservation Acres: 8,550
Nonforest Acres: 7,071
Forest Acres: 1,479



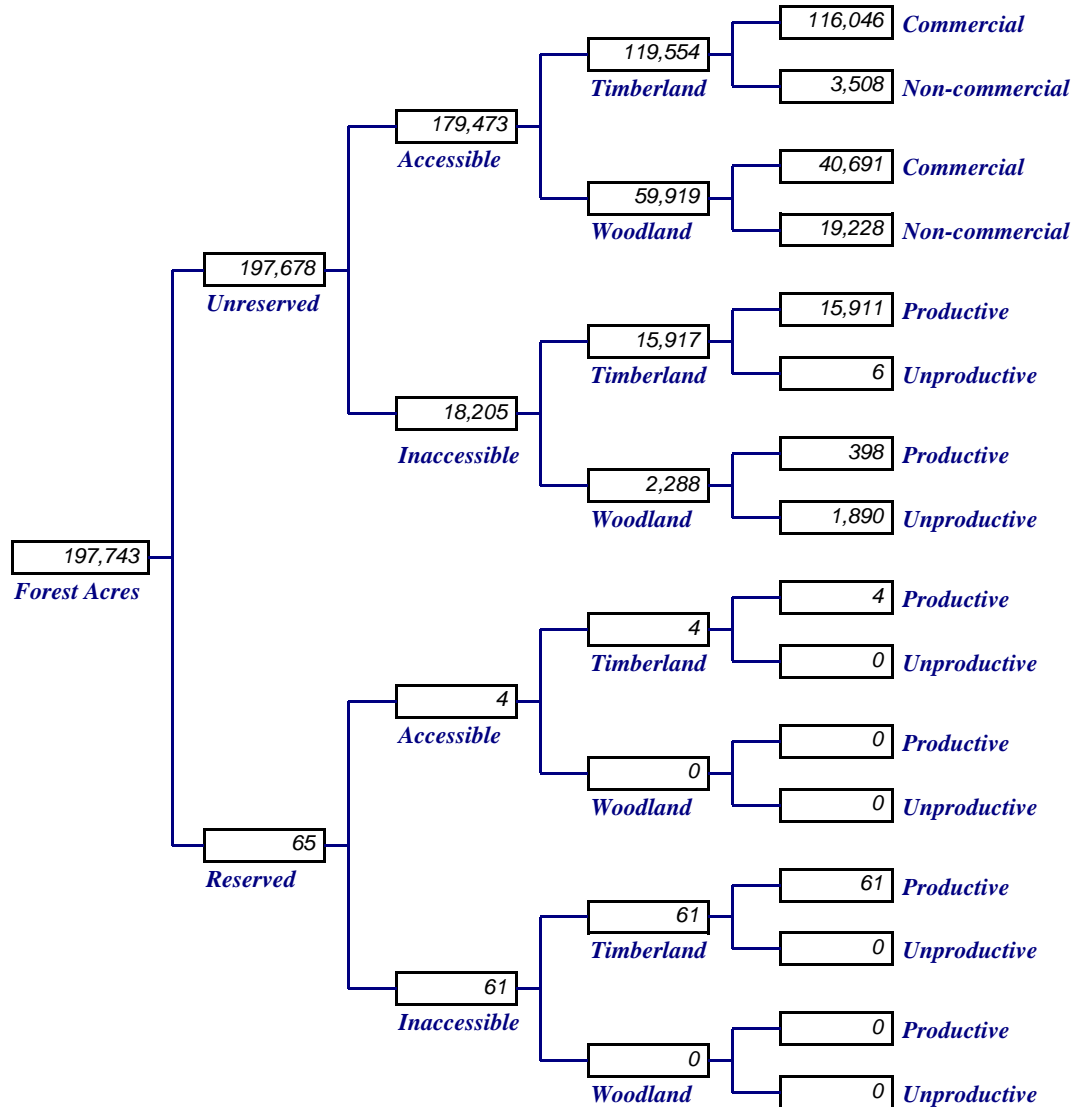
Year Data Last Revised: 2000

The above information has been derived from the current data contained in the National Indian Forestry Database. NOTE: all trust lands are to be stratified in this manner and in accordance with the definitions in the HANDBOOK ON FOREST MANAGEMENT INVENTORIES AND USE OF DATA IN MANAGEMENT PLANNING, 1983.

Catalog of Forest Acres
Acres by Land Class
September 30, 2005

Summary for All Forested Reservations
PACIFIC Region

Reservation Acres: 438,737
Nonforest Acres: 240,994
Forest Acres: 197,743



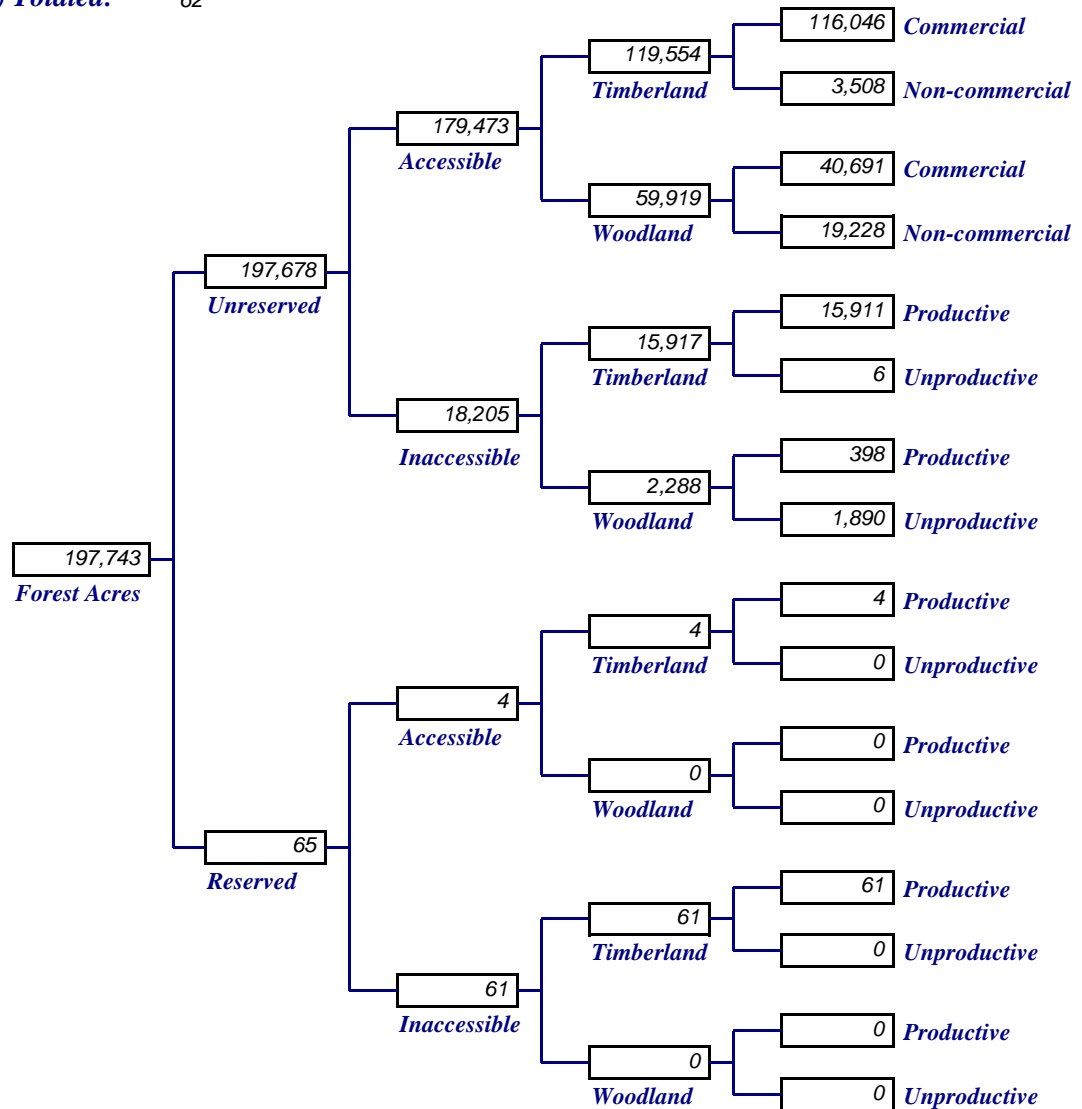
Note: This page contains BOTH Trust and Non-Trust Reservation Acreage

The above information has been derived from the current data contained in the National Indian Forestry Database. NOTE: all trust lands are to be stratified in this manner and in accordance with the definitions in the HANDBOOK ON FOREST MANAGEMENT INVENTORIES AND USE OF DATA IN MANAGEMENT PLANNING, 1983.

Catalog of Forest Acres
Acres by Land Class
September 30, 2005

Summary for Trust Forested Reservations
PACIFIC Region

Reservation Acres: 438,737
Nonforest Acres: 240,994
Forest Acres: 197,743
Reservation(s) Totalled: 62



The above information has been derived from the current data contained in the National Indian Forestry Database. NOTE: all trust lands are to be stratified in this manner and in accordance with the definitions in the HANDBOOK ON FOREST MANAGEMENT INVENTORIES AND USE OF DATA IN MANAGEMENT PLANNING, 1983.

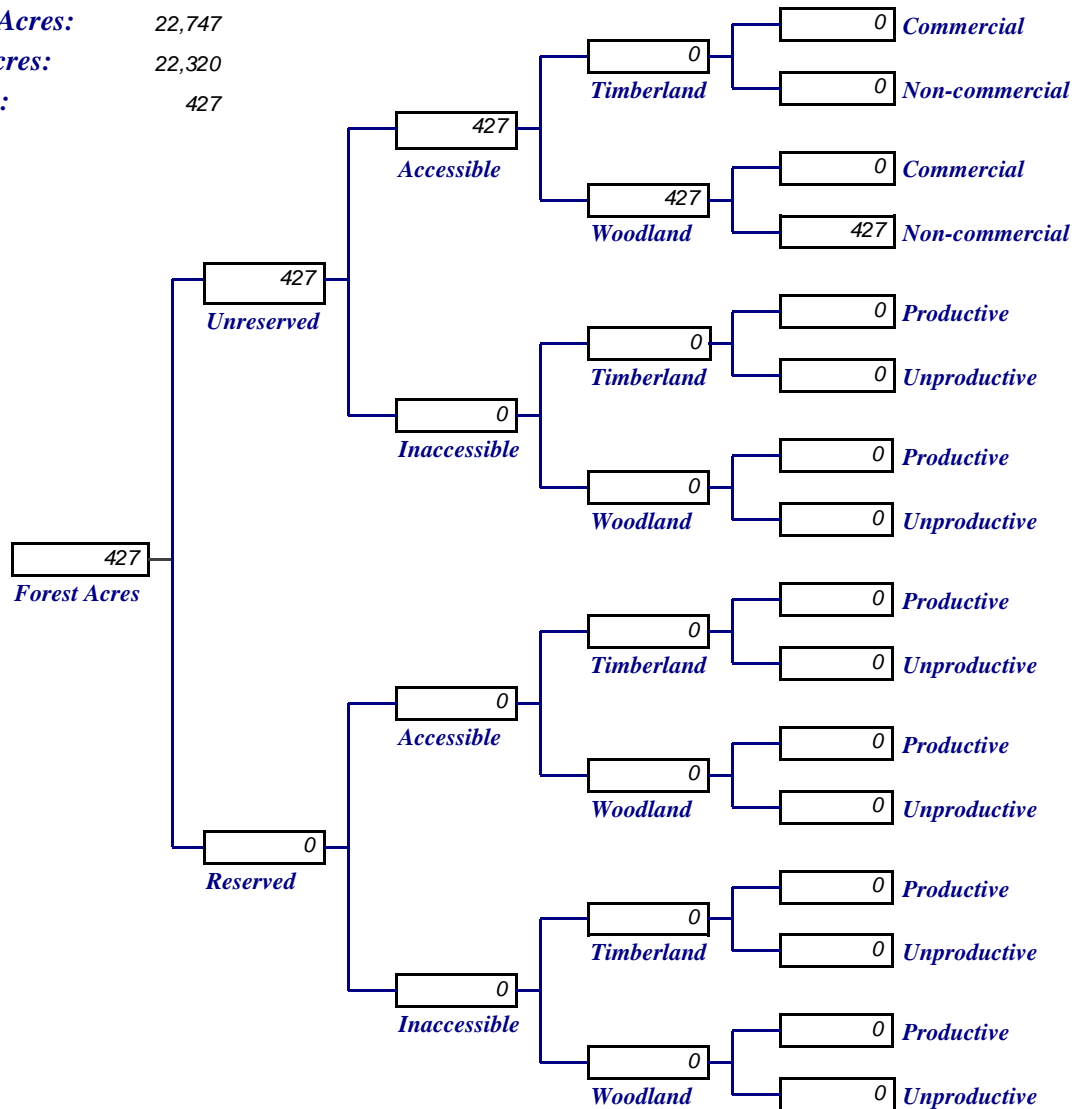
Catalog of Forest Acres Acres by Land Class September 30, 2005

Forest: AGUA CALIENTE

Region: 0J PACIFIC
Agency: 53 PALM SPRINGS FIELD OFFICE
Reservation: 584 AGUA CALIENTE

Trust Reservation: Yes
Program Category: 4
Program Type: A = All BIA Staff
State(s): CA

Reservation Acres: 22,747
Nonforest Acres: 22,320
Forest Acres: 427



Year Data Last Revised: 2004

The above information has been derived from the current data contained in the National Indian Forestry Database. NOTE: all trust lands are to be stratified in this manner and in accordance with the definitions in the HANDBOOK ON FOREST MANAGEMENT INVENTORIES AND USE OF DATA IN MANAGEMENT PLANNING, 1983.

Catalog of Forest Acres Acres by Land Class

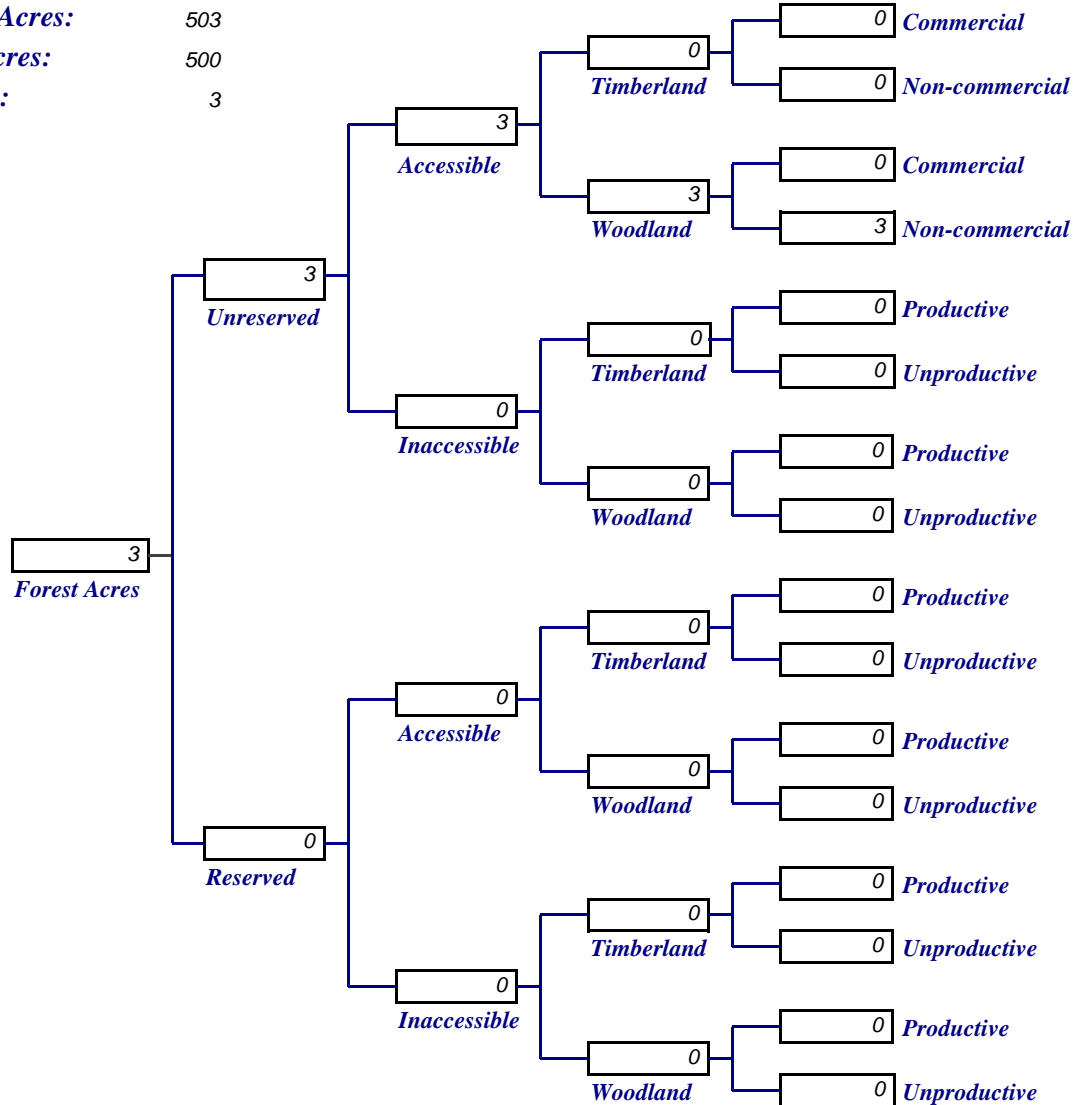
September 30, 2005

Forest: AUGUSTINE

Region: 0J PACIFIC
Agency: 54 SOUTHERN CALIFORNIA
Reservation: 567 AUGUSTINE

Trust Reservation: Yes
Program Category: 4
Program Type: A = All BIA Staff
State(s): CA

Reservation Acres: 503
Nonforest Acres: 500
Forest Acres: 3



Year Data Last Revised: 2003

The above information has been derived from the current data contained in the National Indian Forestry Database. NOTE: all trust lands are to be stratified in this manner and in accordance with the definitions in the HANDBOOK ON FOREST MANAGEMENT INVENTORIES AND USE OF DATA IN MANAGEMENT PLANNING, 1983.

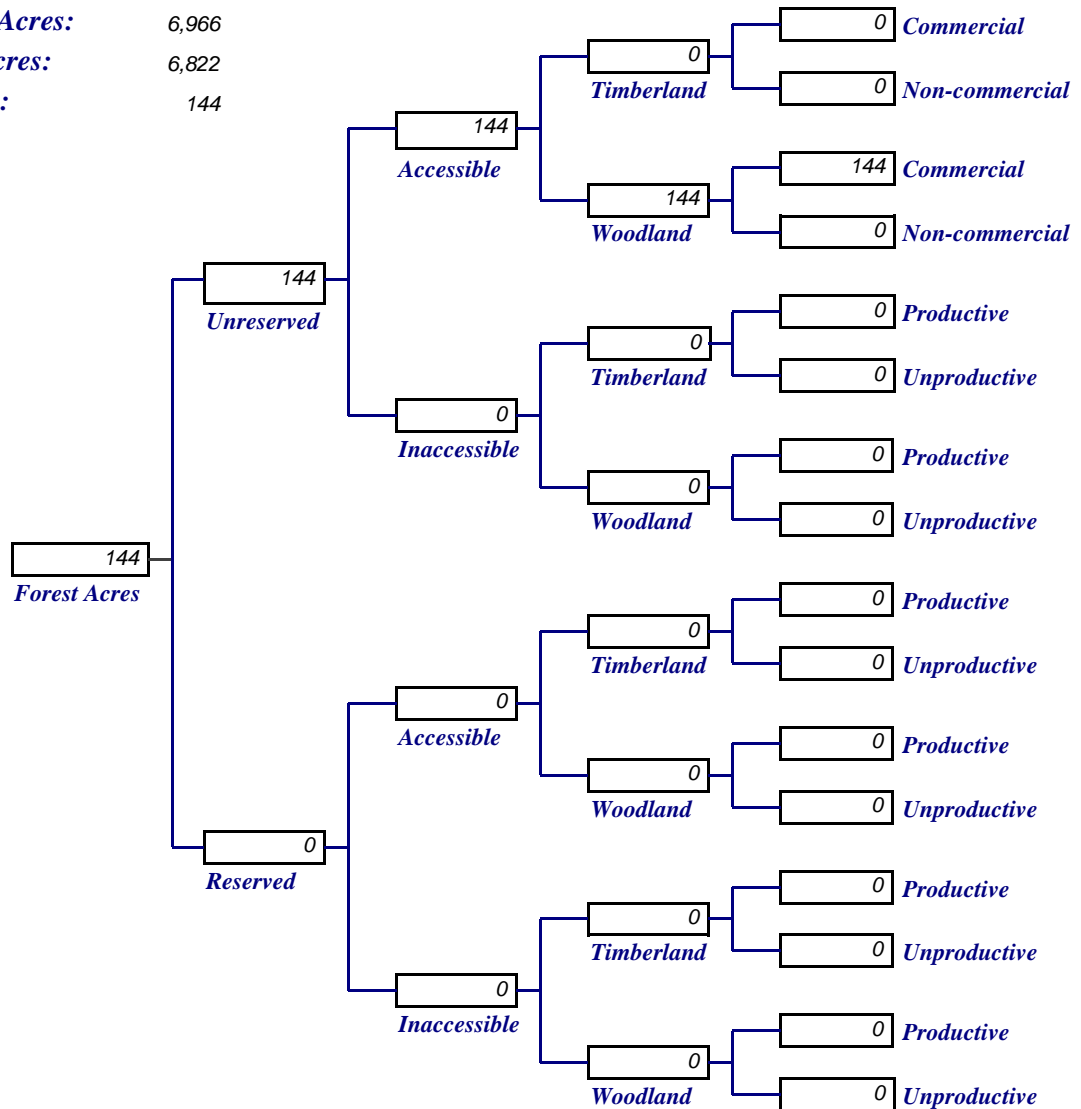
Catalog of Forest Acres Acres by Land Class September 30, 2005

Forest: BARONA

Region: 0J PACIFIC
Agency: 54 SOUTHERN CALIFORNIA
Reservation: 572 BARONA

Trust Reservation: Yes
Program Category: 4
Program Type: A = All BIA Staff
State(s): CA

Reservation Acres: 6,966
Nonforest Acres: 6,822
Forest Acres: 144



Year Data Last Revised: 2004

The above information has been derived from the current data contained in the National Indian Forestry Database. NOTE: all trust lands are to be stratified in this manner and in accordance with the definitions in the HANDBOOK ON FOREST MANAGEMENT INVENTORIES AND USE OF DATA IN MANAGEMENT PLANNING, 1983.

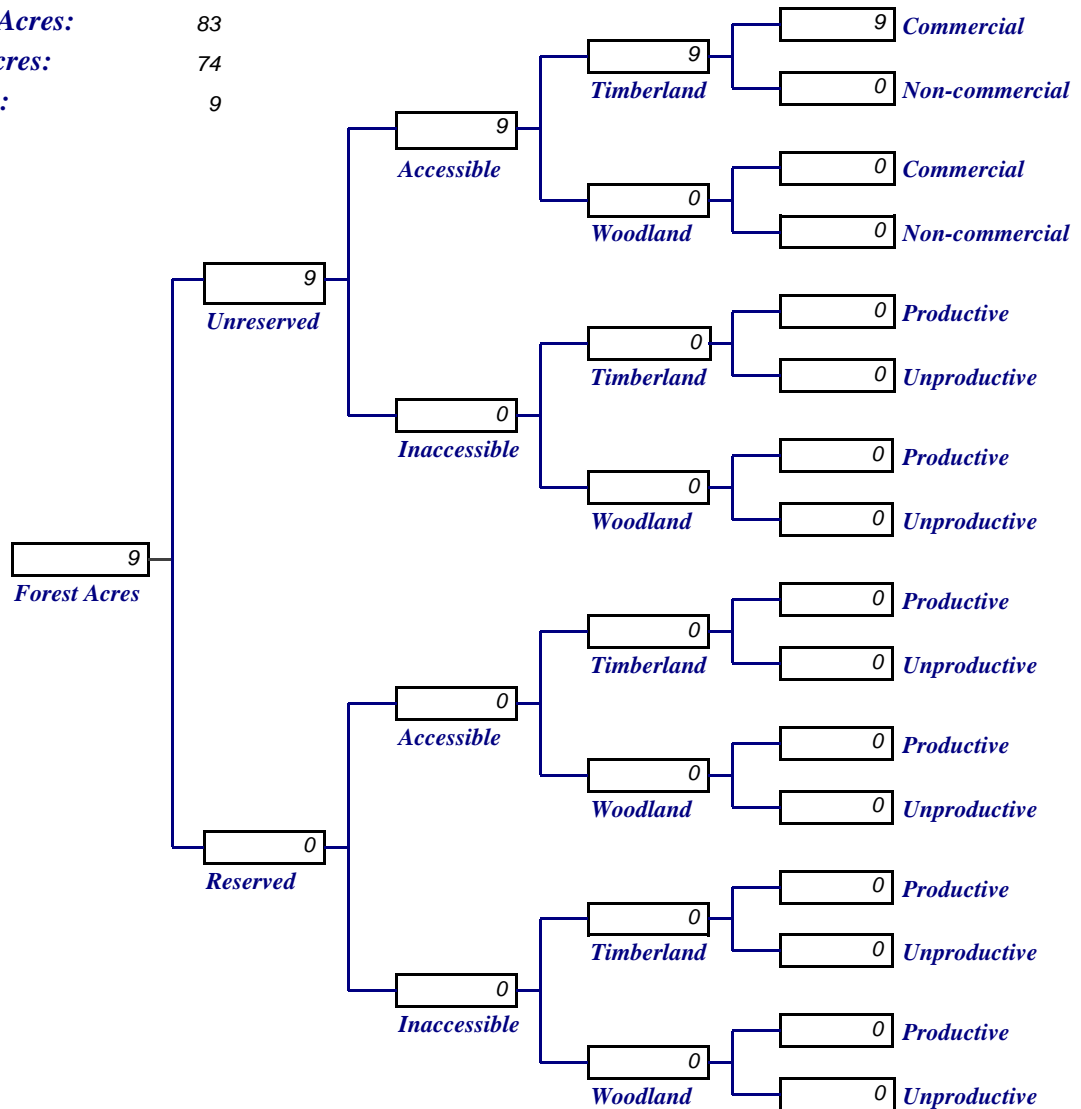
Catalog of Forest Acres Acres by Land Class September 30, 2005

Forest: BERRY CREEK

Region: 0J PACIFIC
Agency: 51 CENTRAL CALIFORNIA
Reservation: 504 BERRY CREEK RANCHERIA

Trust Reservation: Yes
Program Category: 4
Program Type: A = All BIA Staff
State(s): CA

Reservation Acres: 83
Nonforest Acres: 74
Forest Acres: 9



Year Data Last Revised: 2005

The above information has been derived from the current data contained in the National Indian Forestry Database. NOTE: all trust lands are to be stratified in this manner and in accordance with the definitions in the HANDBOOK ON FOREST MANAGEMENT INVENTORIES AND USE OF DATA IN MANAGEMENT PLANNING, 1983.

Catalog of Forest Acres Acres by Land Class

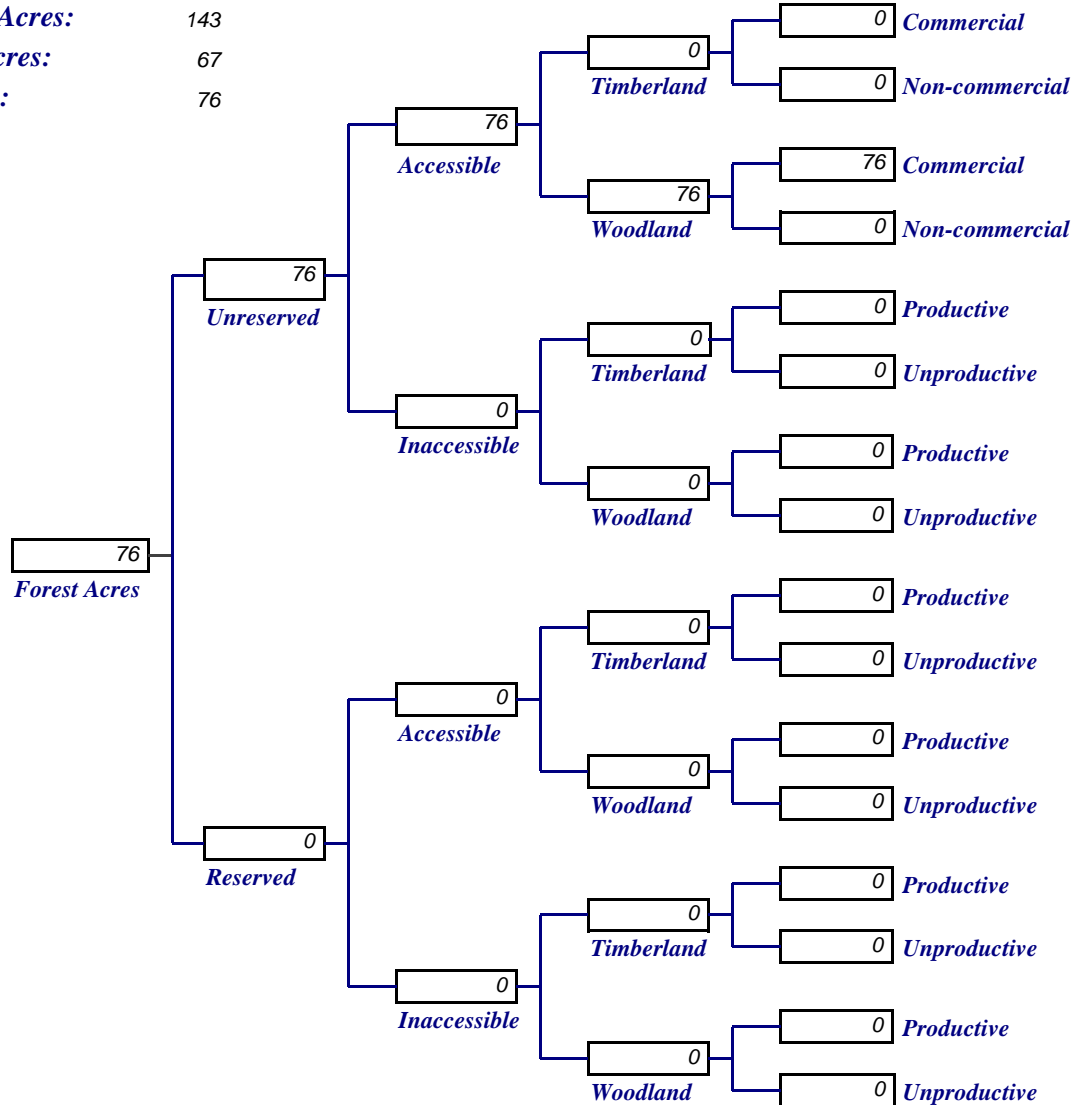
September 30, 2005

Forest: BIG SANDY

Region: 0J PACIFIC
Agency: 51 CENTRAL CALIFORNIA
Reservation: 506 BIG SANDY RANCHERIA

Trust Reservation: Yes
Program Category: 4
Program Type: A = All BIA Staff
State(s): CA

Reservation Acres: 143
Nonforest Acres: 67
Forest Acres: 76



Year Data Last Revised: 2004

The above information has been derived from the current data contained in the National Indian Forestry Database. NOTE: all trust lands are to be stratified in this manner and in accordance with the definitions in the HANDBOOK ON FOREST MANAGEMENT INVENTORIES AND USE OF DATA IN MANAGEMENT PLANNING, 1983.

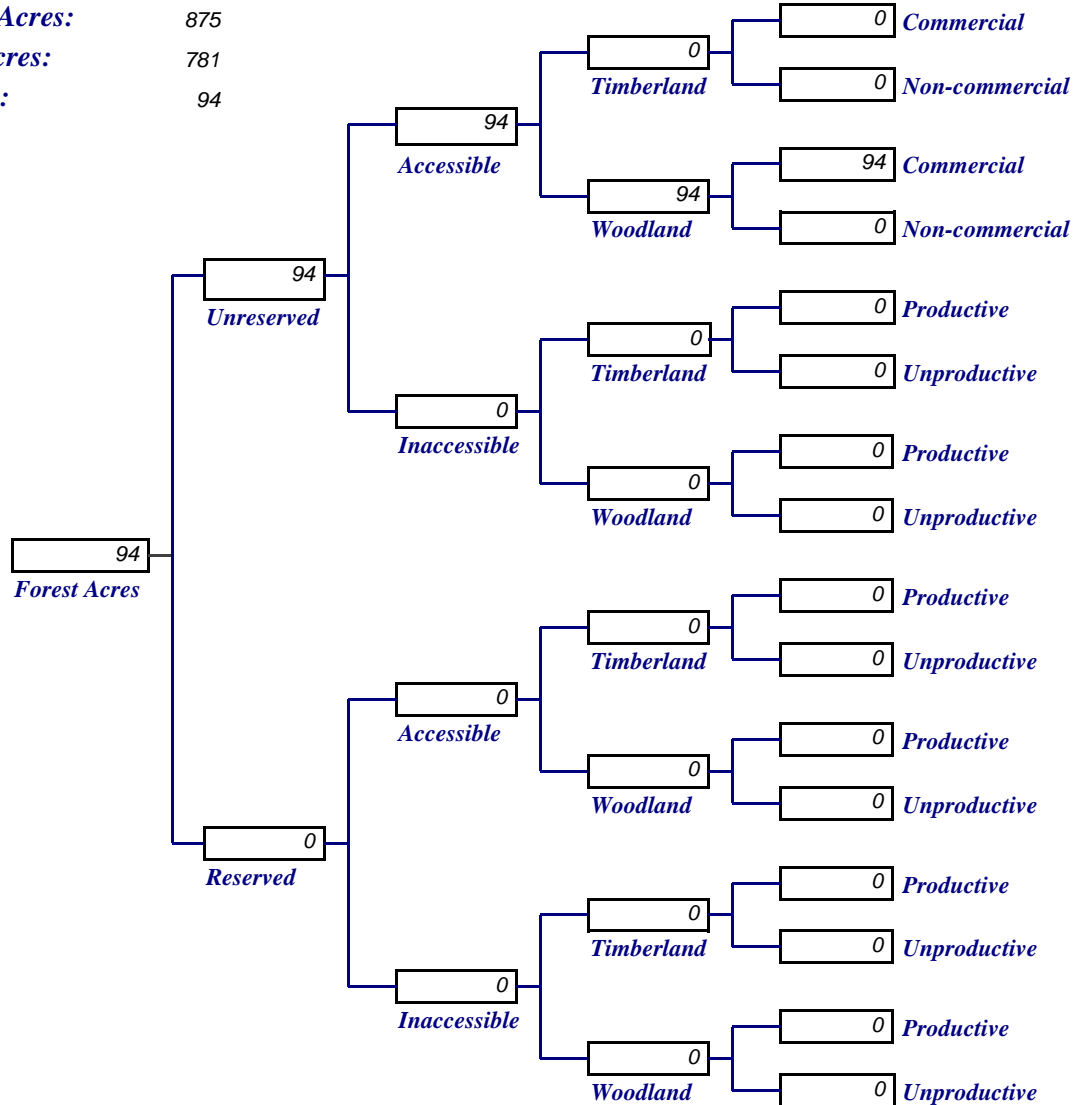
Catalog of Forest Acres Acres by Land Class September 30, 2005

Forest: BISHOP

Region: 0J PACIFIC
Agency: 51 CENTRAL CALIFORNIA
Reservation: 549 BISHOP

Trust Reservation: Yes
Program Category: 4
Program Type: A = All BIA Staff
State(s): CA

Reservation Acres: 875
Nonforest Acres: 781
Forest Acres: 94



Year Data Last Revised: 2003

The above information has been derived from the current data contained in the National Indian Forestry Database. NOTE: all trust lands are to be stratified in this manner and in accordance with the definitions in the HANDBOOK ON FOREST MANAGEMENT INVENTORIES AND USE OF DATA IN MANAGEMENT PLANNING, 1983.

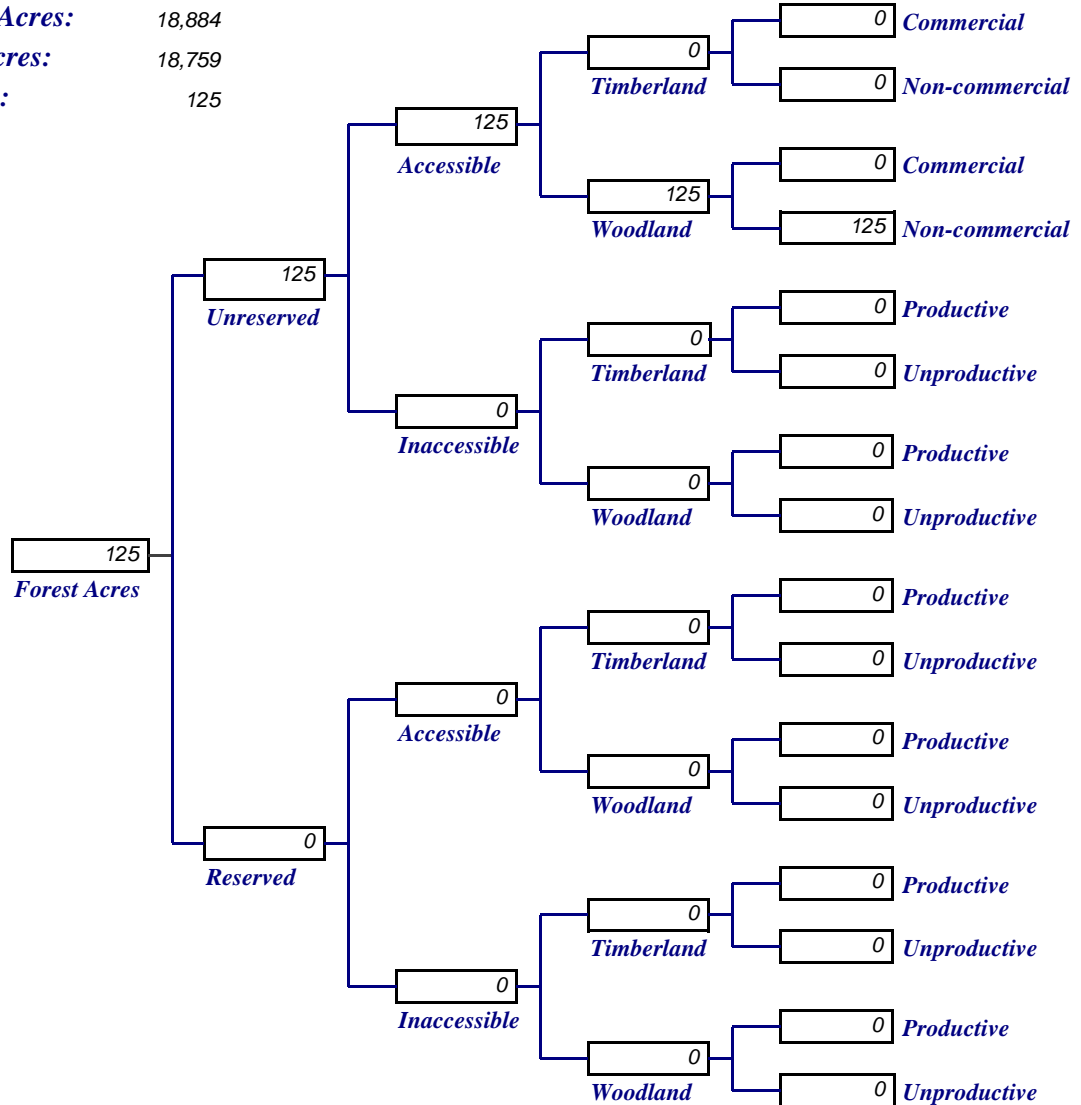
Catalog of Forest Acres Acres by Land Class September 30, 2005

Forest: CAHUILLA

Region: 0J PACIFIC
Agency: 54 SOUTHERN CALIFORNIA
Reservation: 569 CAHUILLA

Trust Reservation: Yes
Program Category: 4
Program Type: A = All BIA Staff
State(s): CA

Reservation Acres: 18,884
Nonforest Acres: 18,759
Forest Acres: 125



Year Data Last Revised: 2000

The above information has been derived from the current data contained in the National Indian Forestry Database. NOTE: all trust lands are to be stratified in this manner and in accordance with the definitions in the HANDBOOK ON FOREST MANAGEMENT INVENTORIES AND USE OF DATA IN MANAGEMENT PLANNING, 1983.

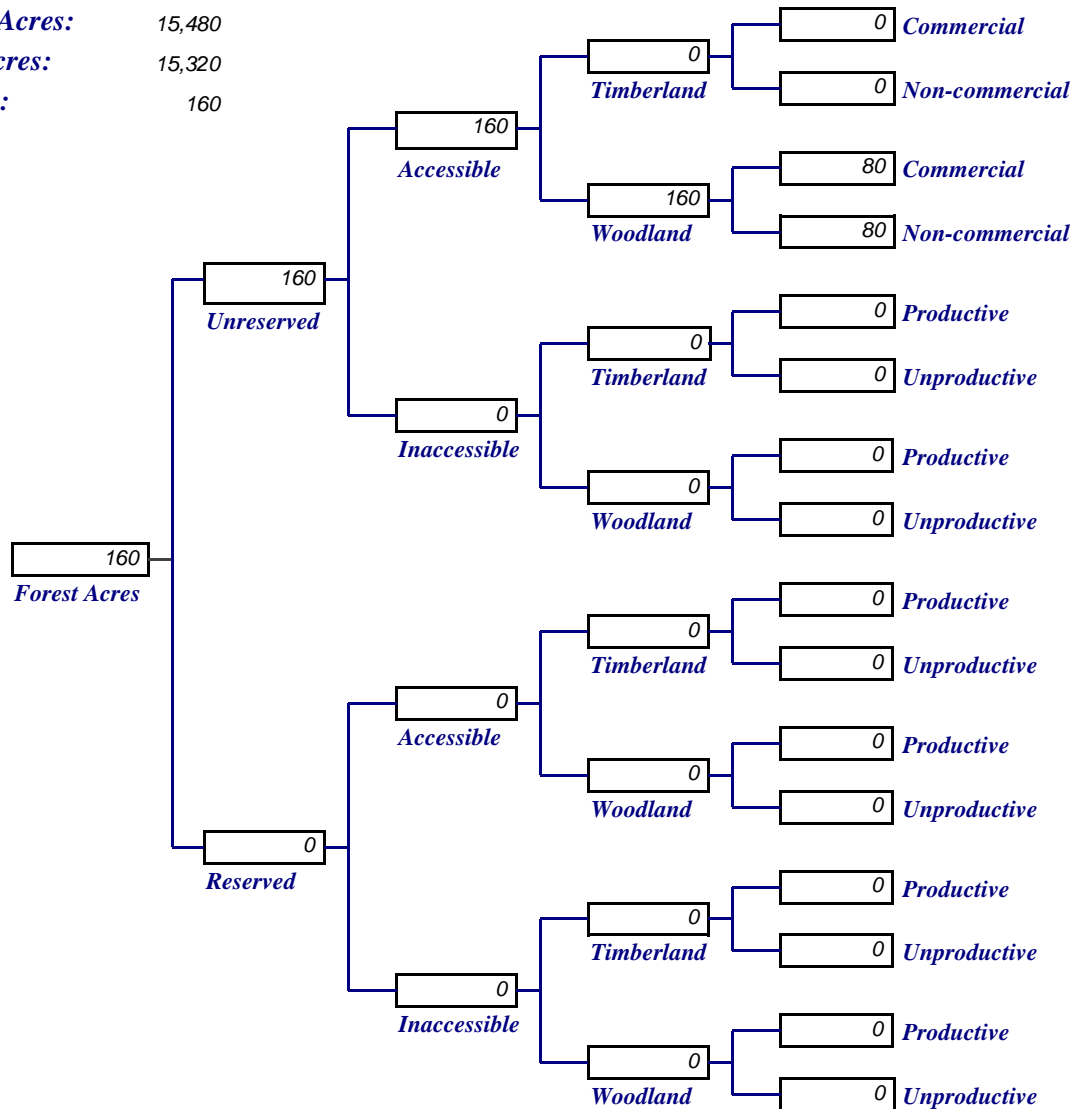
Catalog of Forest Acres Acres by Land Class September 30, 2005

Forest: CAMPO

Region: 0J PACIFIC
Agency: 54 SOUTHERN CALIFORNIA
Reservation: 570 CAMPO

Trust Reservation: Yes
Program Category: 4
Program Type: A = All BIA Staff
State(s): CA

Reservation Acres: 15,480
Nonforest Acres: 15,320
Forest Acres: 160



Year Data Last Revised: 2005

The above information has been derived from the current data contained in the National Indian Forestry Database. NOTE: all trust lands are to be stratified in this manner and in accordance with the definitions in the HANDBOOK ON FOREST MANAGEMENT INVENTORIES AND USE OF DATA IN MANAGEMENT PLANNING, 1983.

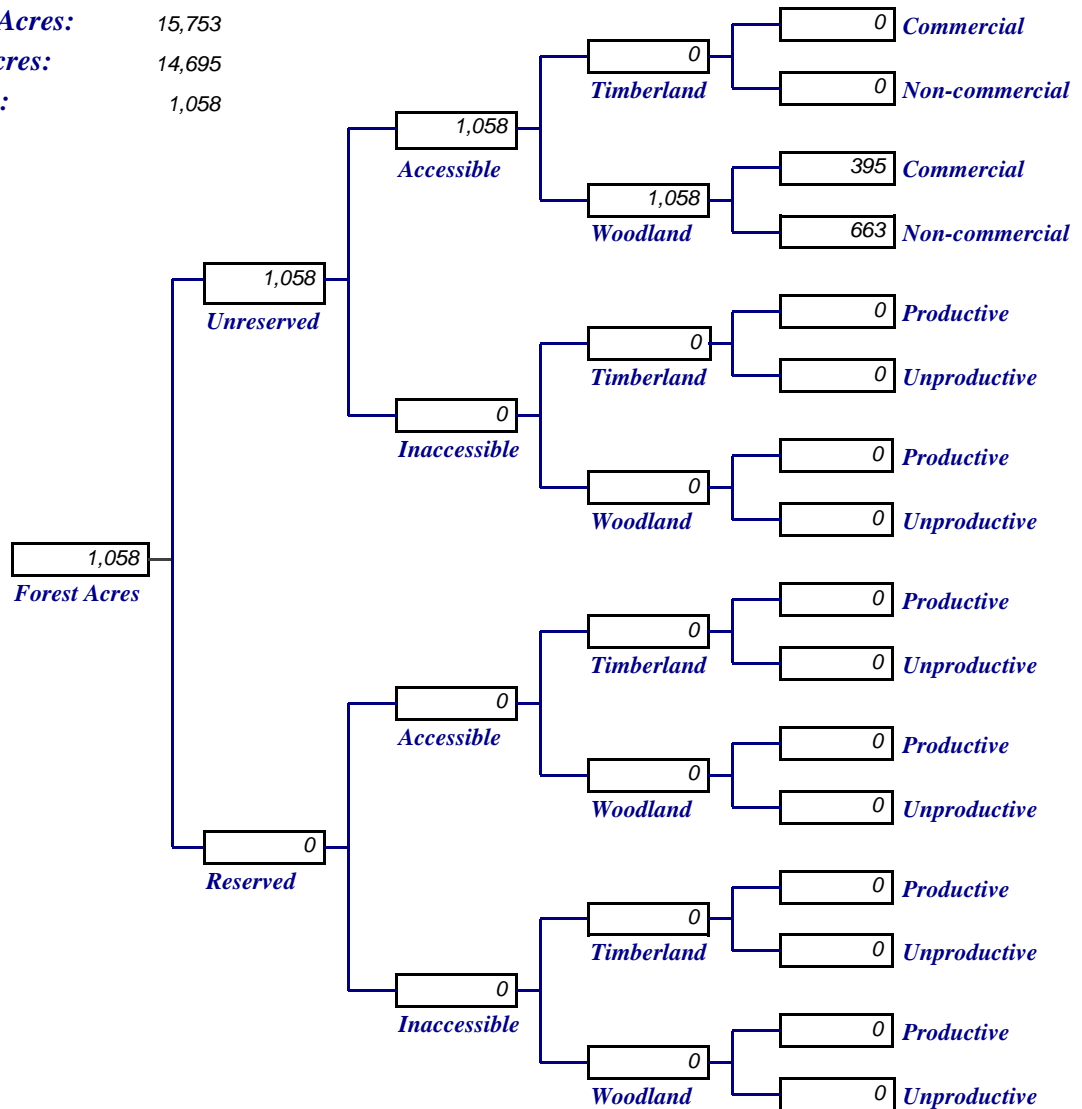
Catalog of Forest Acres Acres by Land Class September 30, 2005

Forest: CAPITAN GRANDE

Region: 0J PACIFIC
Agency: 54 SOUTHERN CALIFORNIA
Reservation: 571 CAPITAN GRANDE

Trust Reservation: Yes
Program Category: 4
Program Type: A = All BIA Staff
State(s): CA

Reservation Acres: 15,753
Nonforest Acres: 14,695
Forest Acres: 1,058



Year Data Last Revised: 2000

The above information has been derived from the current data contained in the National Indian Forestry Database. NOTE: all trust lands are to be stratified in this manner and in accordance with the definitions in the HANDBOOK ON FOREST MANAGEMENT INVENTORIES AND USE OF DATA IN MANAGEMENT PLANNING, 1983.

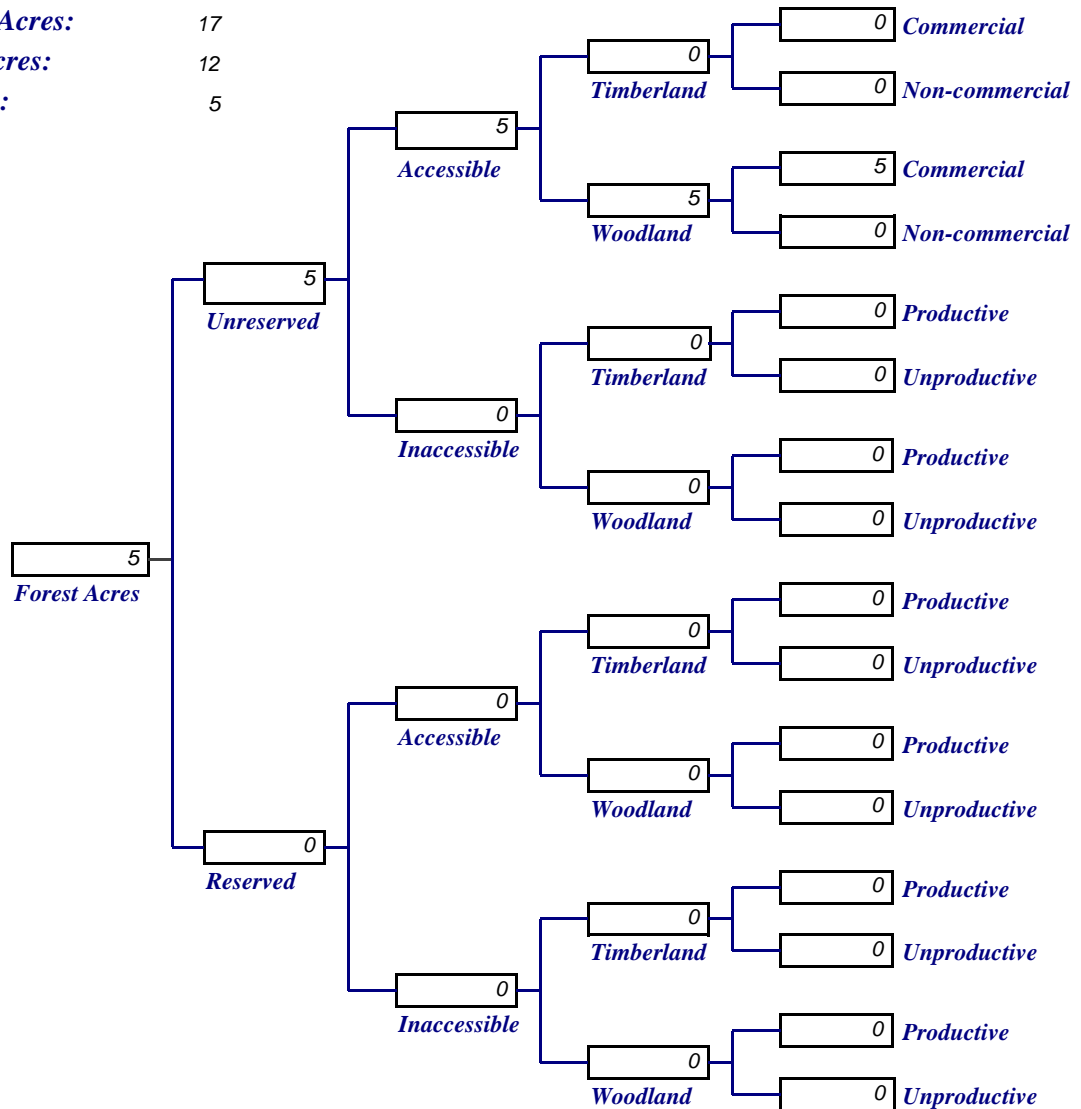
Catalog of Forest Acres Acres by Land Class September 30, 2005

Forest: CEDARVILLE

Region: 0J PACIFIC
Agency: 52 NORTHERN CALIFORNIA
Reservation: 621 CEDARVILLE RANCHERIA

Trust Reservation: Yes
Program Category: 4
Program Type: A = All BIA Staff
State(s): CA

Reservation Acres: 17
Nonforest Acres: 12
Forest Acres: 5



Year Data Last Revised: 2003

The above information has been derived from the current data contained in the National Indian Forestry Database. NOTE: all trust lands are to be stratified in this manner and in accordance with the definitions in the HANDBOOK ON FOREST MANAGEMENT INVENTORIES AND USE OF DATA IN MANAGEMENT PLANNING, 1983.

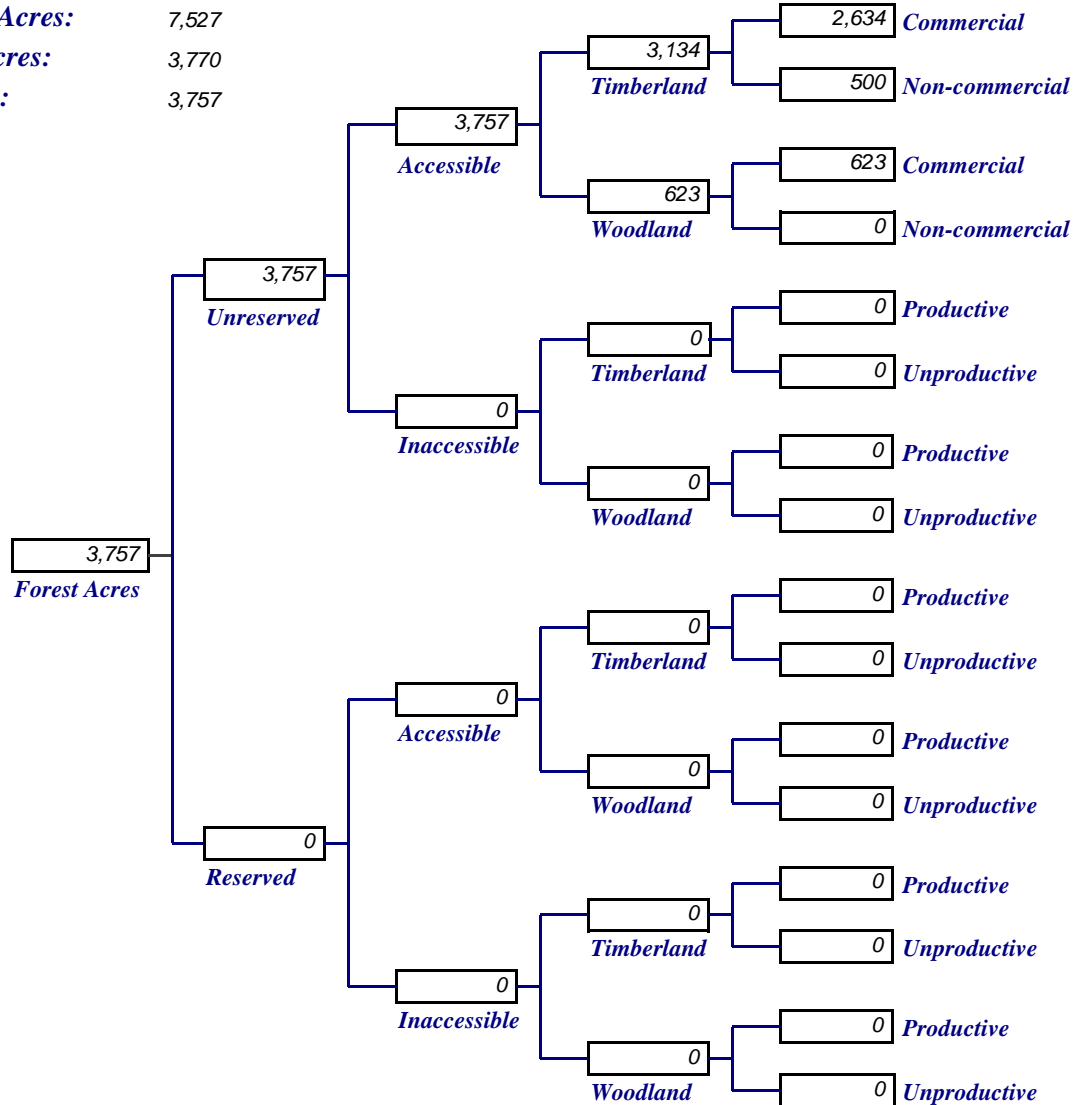
Catalog of Forest Acres Acres by Land Class September 30, 2005

Forest: CENTRAL CAL. P.D.

Region: 0J PACIFIC
Agency: 51 CENTRAL CALIFORNIA
Reservation: 635 CENTRAL CALIFORNIA (P.D.) OTHER

Trust Reservation: Yes
Program Category: 4
Program Type: A = All BIA Staff
State(s): CA

Reservation Acres: 7,527
Nonforest Acres: 3,770
Forest Acres: 3,757



Year Data Last Revised: 2004

The above information has been derived from the current data contained in the National Indian Forestry Database. NOTE: all trust lands are to be stratified in this manner and in accordance with the definitions in the HANDBOOK ON FOREST MANAGEMENT INVENTORIES AND USE OF DATA IN MANAGEMENT PLANNING, 1983.

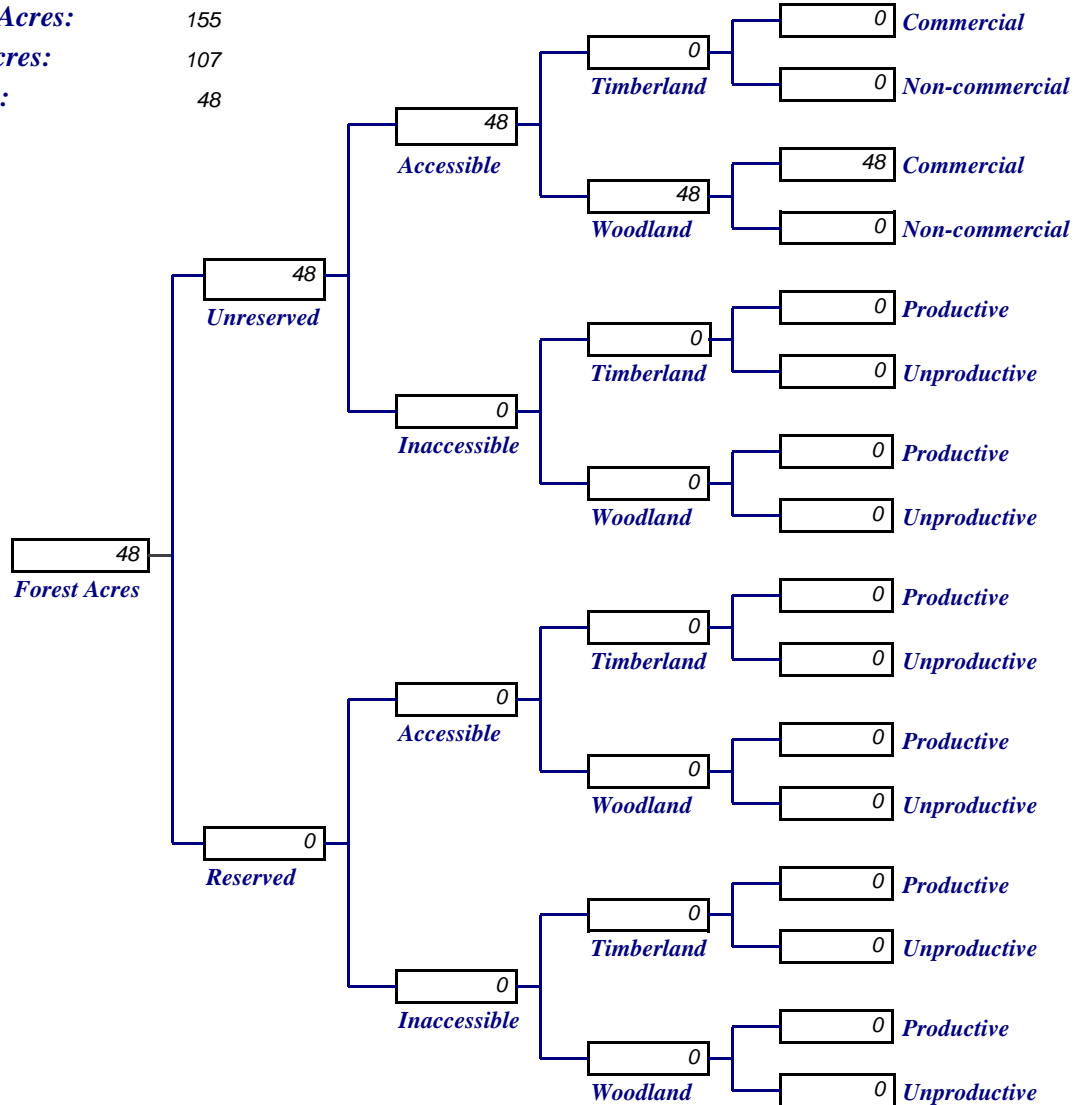
Catalog of Forest Acres Acres by Land Class September 30, 2005

Forest: COLD SPRINGS

Region: 0J PACIFIC
Agency: 51 CENTRAL CALIFORNIA
Reservation: 511 COLD SPRINGS RANCHERIA

Trust Reservation: Yes
Program Category: 4
Program Type: A = All BIA Staff
State(s): CA

Reservation Acres: 155
Nonforest Acres: 107
Forest Acres: 48



Year Data Last Revised: 2003

The above information has been derived from the current data contained in the National Indian Forestry Database. NOTE: all trust lands are to be stratified in this manner and in accordance with the definitions in the HANDBOOK ON FOREST MANAGEMENT INVENTORIES AND USE OF DATA IN MANAGEMENT PLANNING, 1983.

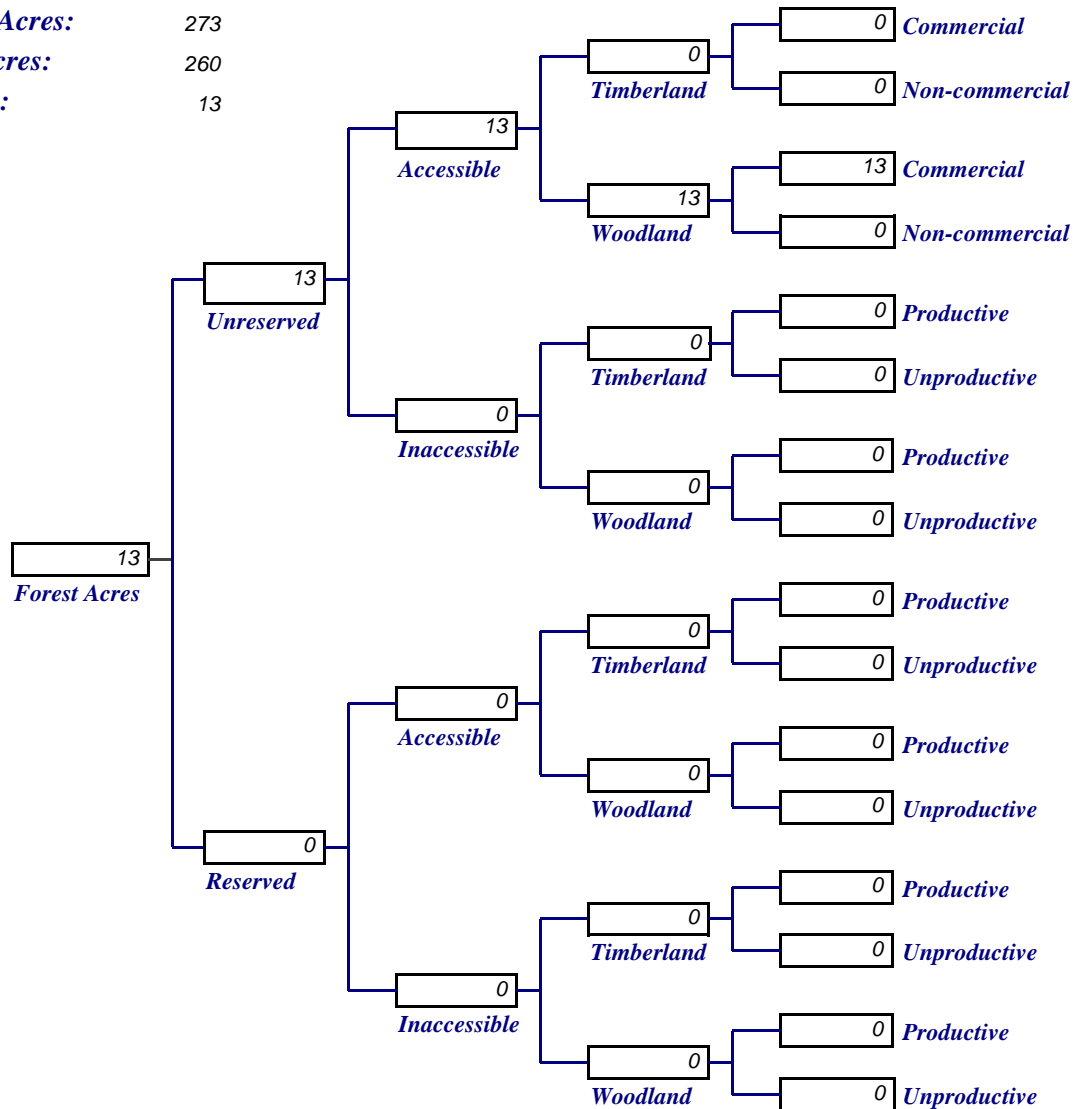
Catalog of Forest Acres Acres by Land Class September 30, 2005

Forest: COLUSA

Region: 0J PACIFIC
Agency: 51 CENTRAL CALIFORNIA
Reservation: 512 CACHIL DEHE BAND OF COLUSA RANCH.

Trust Reservation: Yes
Program Category: 4
Program Type: A = All BIA Staff
State(s): CA

Reservation Acres: 273
Nonforest Acres: 260
Forest Acres: 13



Year Data Last Revised: 2000

The above information has been derived from the current data contained in the National Indian Forestry Database. NOTE: all trust lands are to be stratified in this manner and in accordance with the definitions in the HANDBOOK ON FOREST MANAGEMENT INVENTORIES AND USE OF DATA IN MANAGEMENT PLANNING, 1983.

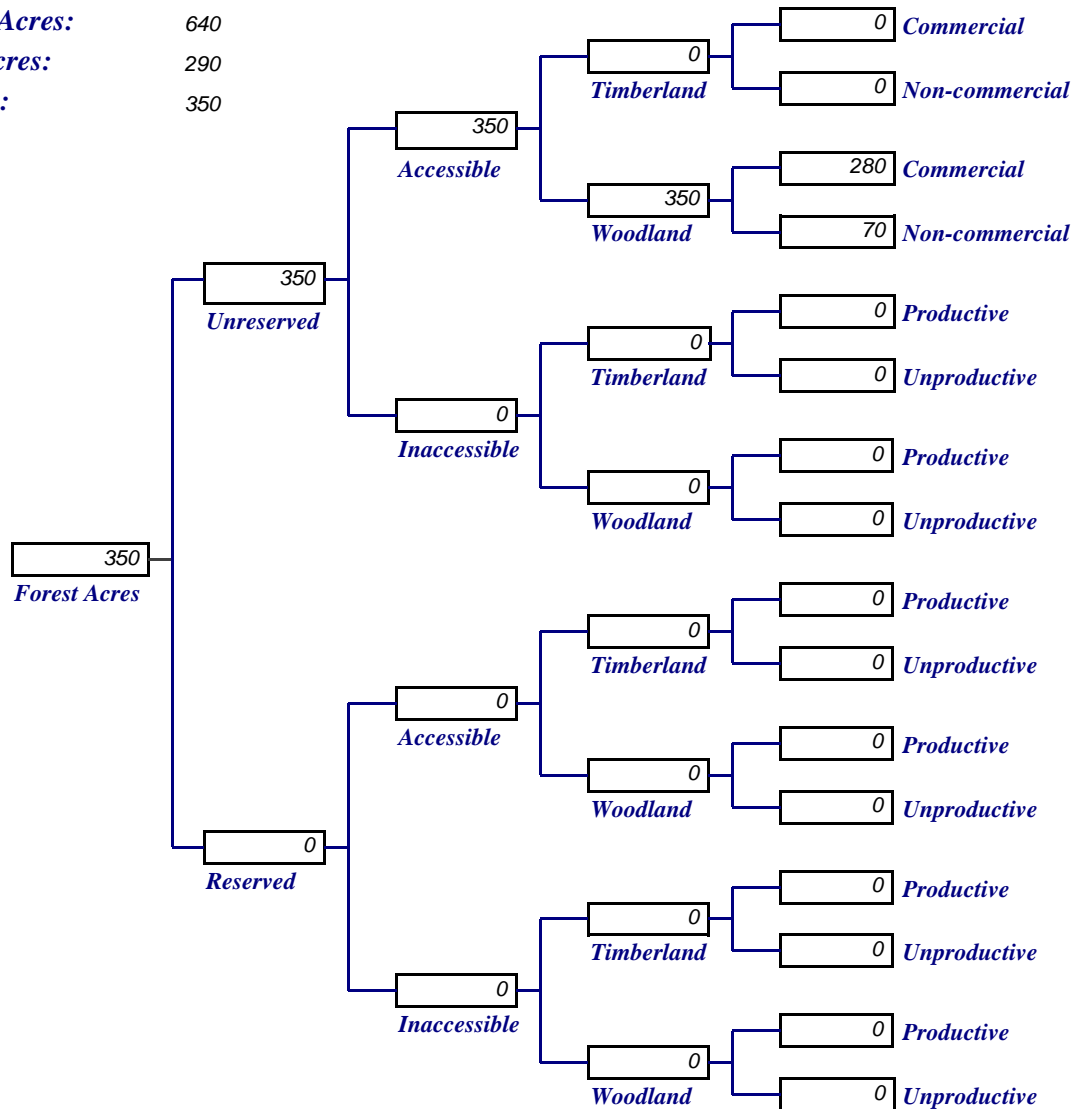
Catalog of Forest Acres Acres by Land Class September 30, 2005

Forest: CORTINA

Region: 0J PACIFIC
Agency: 51 CENTRAL CALIFORNIA
Reservation: 513 CORTINA RANCHERIA

Trust Reservation: Yes
Program Category: 4
Program Type: A = All BIA Staff
State(s): CA

Reservation Acres: 640
Nonforest Acres: 290
Forest Acres: 350



Year Data Last Revised: 2000

The above information has been derived from the current data contained in the National Indian Forestry Database. NOTE: all trust lands are to be stratified in this manner and in accordance with the definitions in the HANDBOOK ON FOREST MANAGEMENT INVENTORIES AND USE OF DATA IN MANAGEMENT PLANNING, 1983.

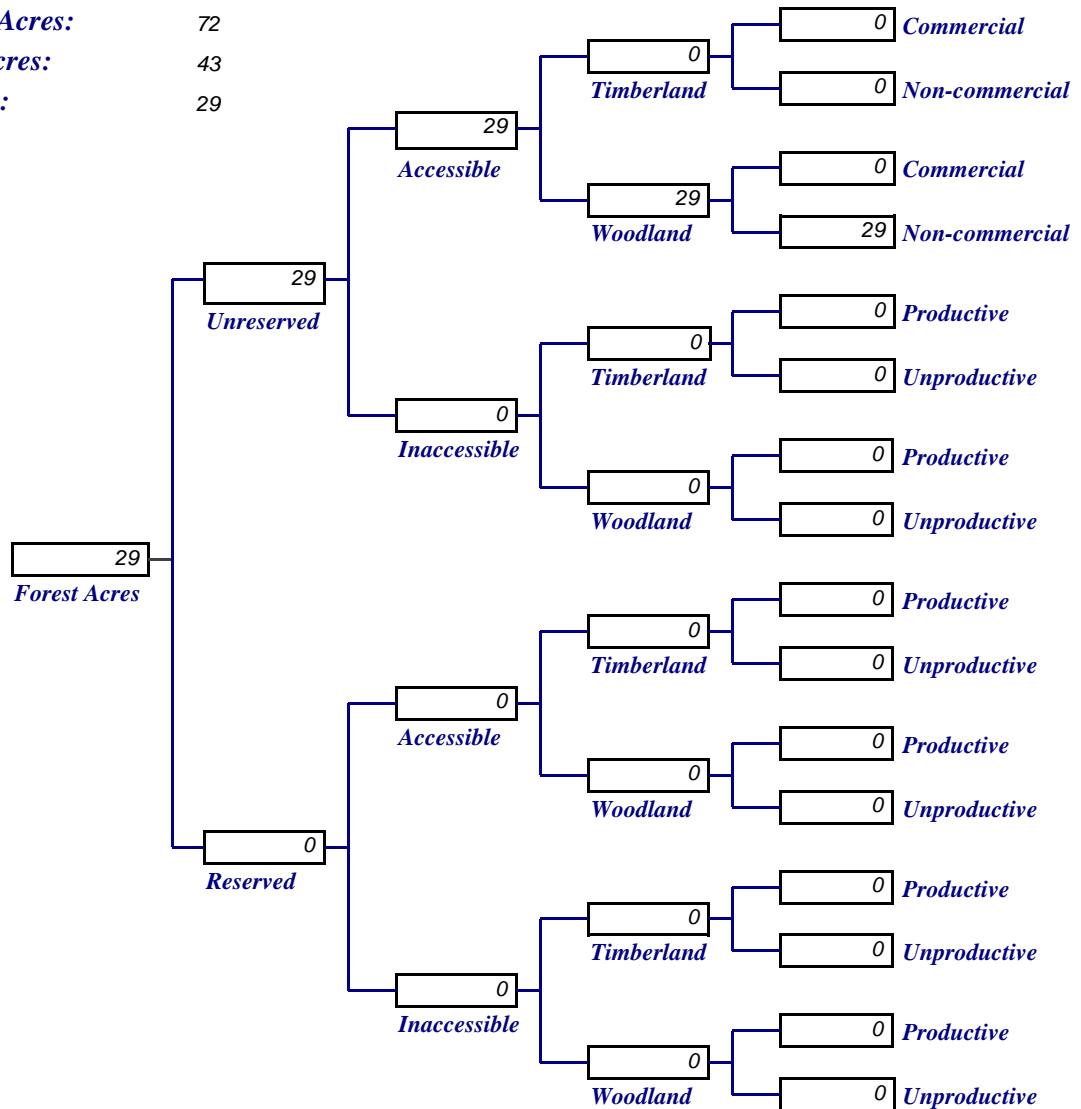
Catalog of Forest Acres Acres by Land Class September 30, 2005

Forest: COYOTE VALLEY

Region: 0J PACIFIC
Agency: 51 CENTRAL CALIFORNIA
Reservation: 638 COYOTE VALLEY

Trust Reservation: Yes
Program Category: 4
Program Type: A = All BIA Staff
State(s): CA

Reservation Acres: 72
Nonforest Acres: 43
Forest Acres: 29



Year Data Last Revised: 2003

The above information has been derived from the current data contained in the National Indian Forestry Database. NOTE: all trust lands are to be stratified in this manner and in accordance with the definitions in the HANDBOOK ON FOREST MANAGEMENT INVENTORIES AND USE OF DATA IN MANAGEMENT PLANNING, 1983.

Catalog of Forest Acres Acres by Land Class

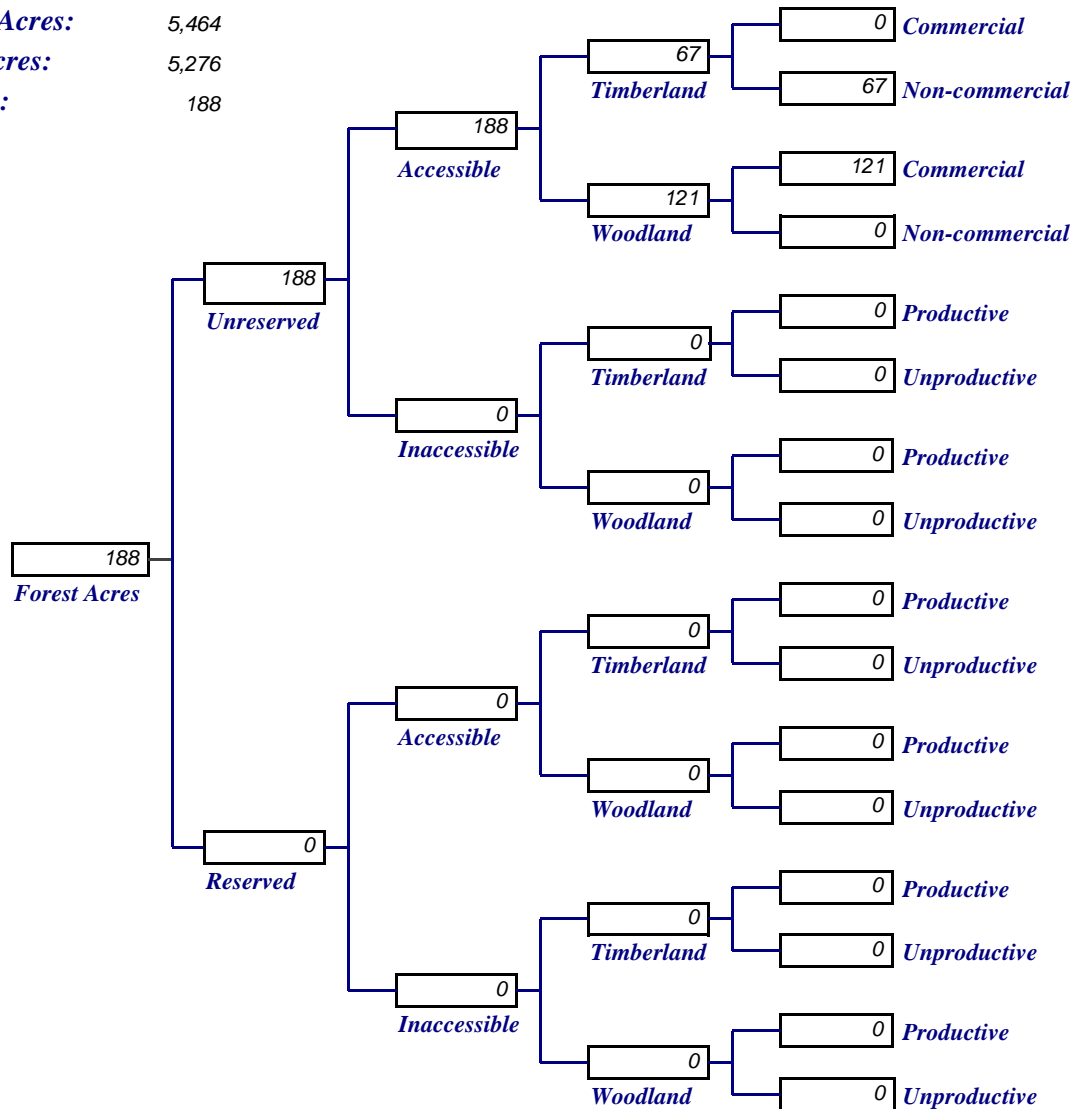
September 30, 2005

Forest: CUYAPAIPE

Region: 0J PACIFIC
Agency: 54 SOUTHERN CALIFORNIA
Reservation: 573 CUYAPAIPE

Trust Reservation: Yes
Program Category: 4
Program Type: A = All BIA Staff
State(s): CA

Reservation Acres: 5,464
Nonforest Acres: 5,276
Forest Acres: 188



Year Data Last Revised: 2003

The above information has been derived from the current data contained in the National Indian Forestry Database. NOTE: all trust lands are to be stratified in this manner and in accordance with the definitions in the HANDBOOK ON FOREST MANAGEMENT INVENTORIES AND USE OF DATA IN MANAGEMENT PLANNING, 1983.

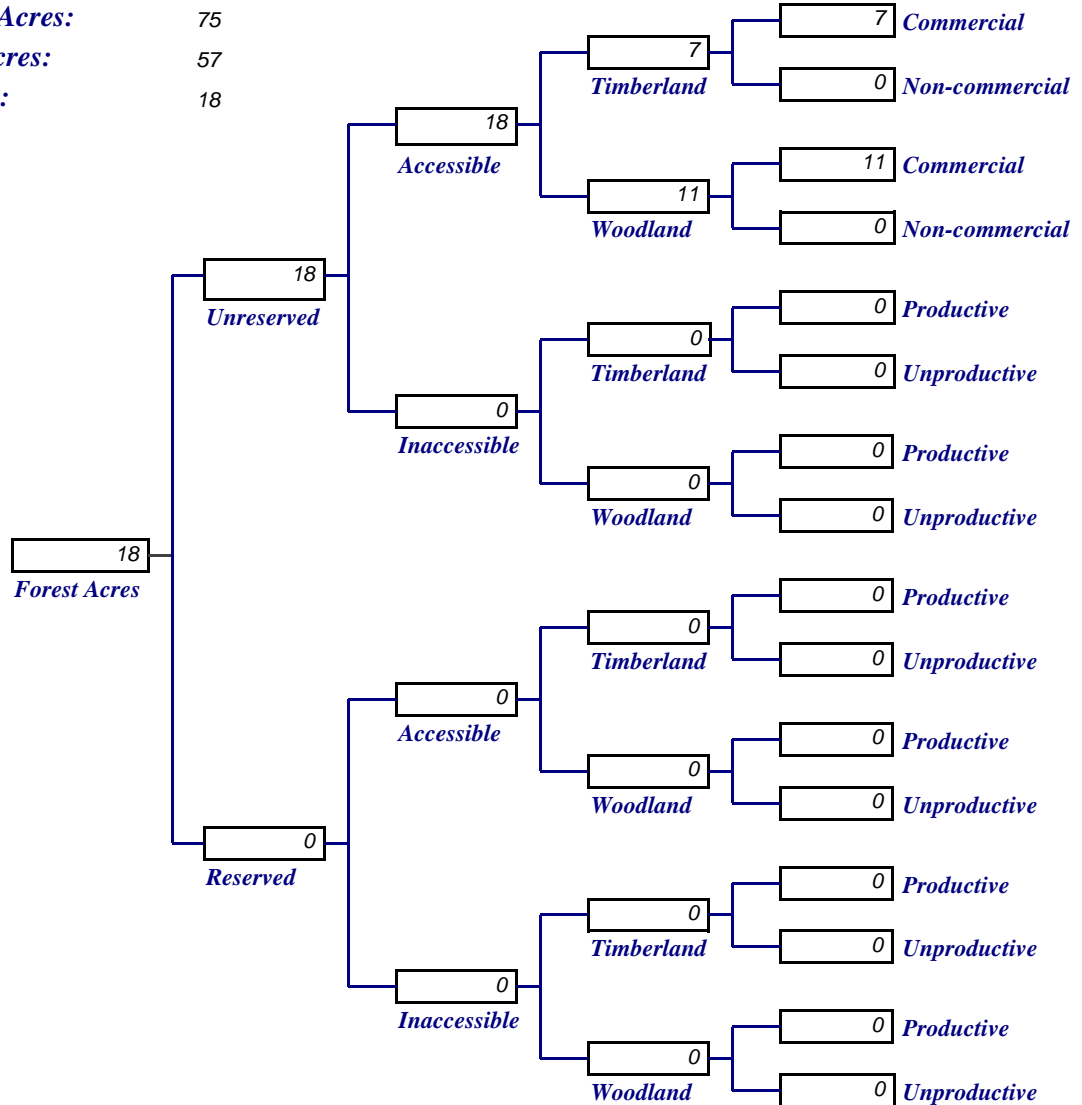
Catalog of Forest Acres Acres by Land Class September 30, 2005

Forest: DRY CREEK

Region: 0J PACIFIC
Agency: 51 CENTRAL CALIFORNIA
Reservation: 515 DRY CREEK RANCHERIA

Trust Reservation: Yes
Program Category: 4
Program Type: A = All BIA Staff
State(s): CA

Reservation Acres: 75
Nonforest Acres: 57
Forest Acres: 18



Year Data Last Revised: 2003

The above information has been derived from the current data contained in the National Indian Forestry Database. NOTE: all trust lands are to be stratified in this manner and in accordance with the definitions in the HANDBOOK ON FOREST MANAGEMENT INVENTORIES AND USE OF DATA IN MANAGEMENT PLANNING, 1983.

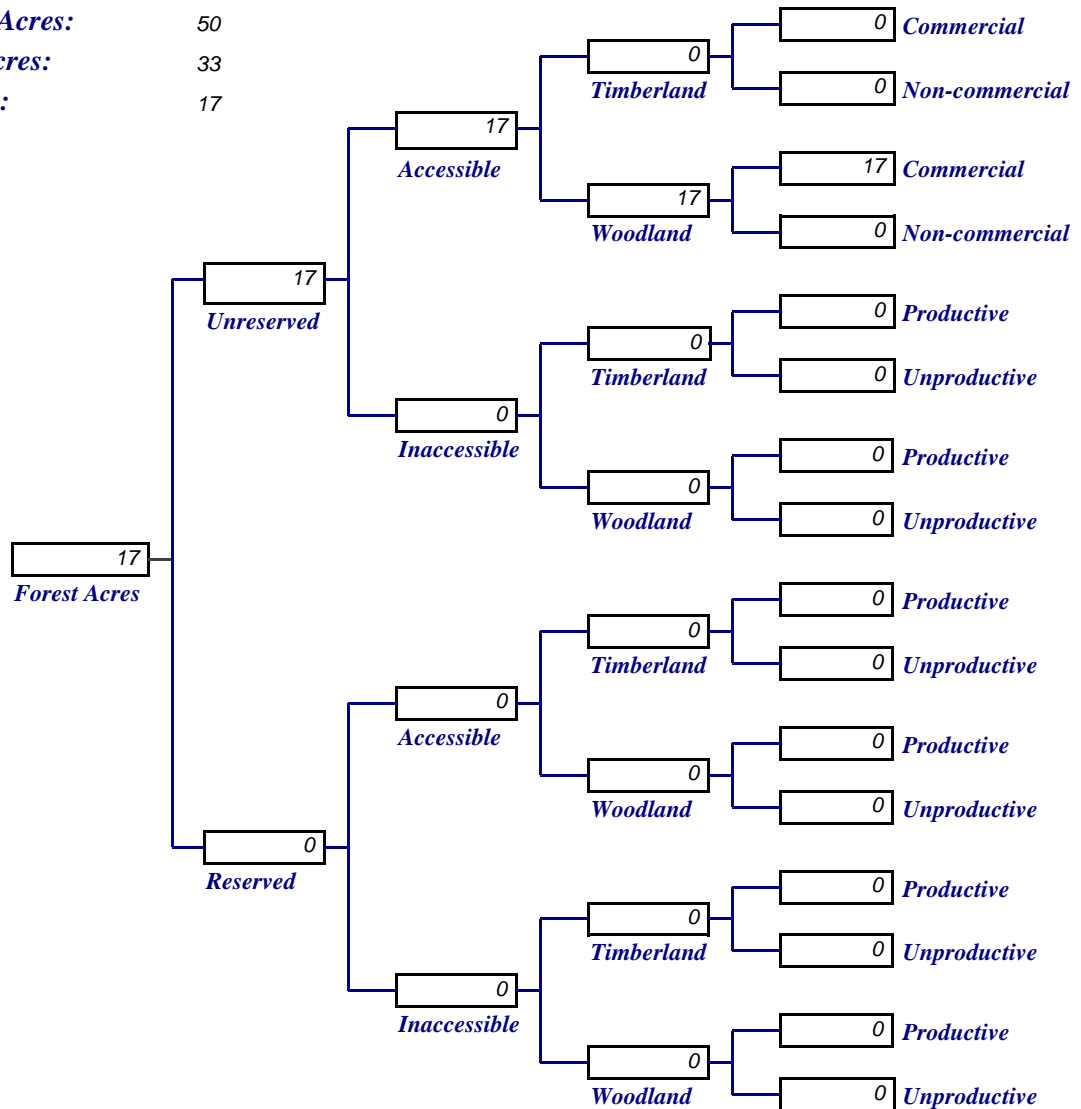
Catalog of Forest Acres Acres by Land Class September 30, 2005

Forest: ELEM

Region: 0J PACIFIC
Agency: 51 CENTRAL CALIFORNIA
Reservation: 632 SULPHUR BANK RANCHERIA (ELEM)

Trust Reservation: Yes
Program Category: 4
Program Type: A = All BIA Staff
State(s): CA

Reservation Acres: 50
Nonforest Acres: 33
Forest Acres: 17



Year Data Last Revised: 2000

The above information has been derived from the current data contained in the National Indian Forestry Database. NOTE: all trust lands are to be stratified in this manner and in accordance with the definitions in the HANDBOOK ON FOREST MANAGEMENT INVENTORIES AND USE OF DATA IN MANAGEMENT PLANNING, 1983.

Catalog of Forest Acres Acres by Land Class

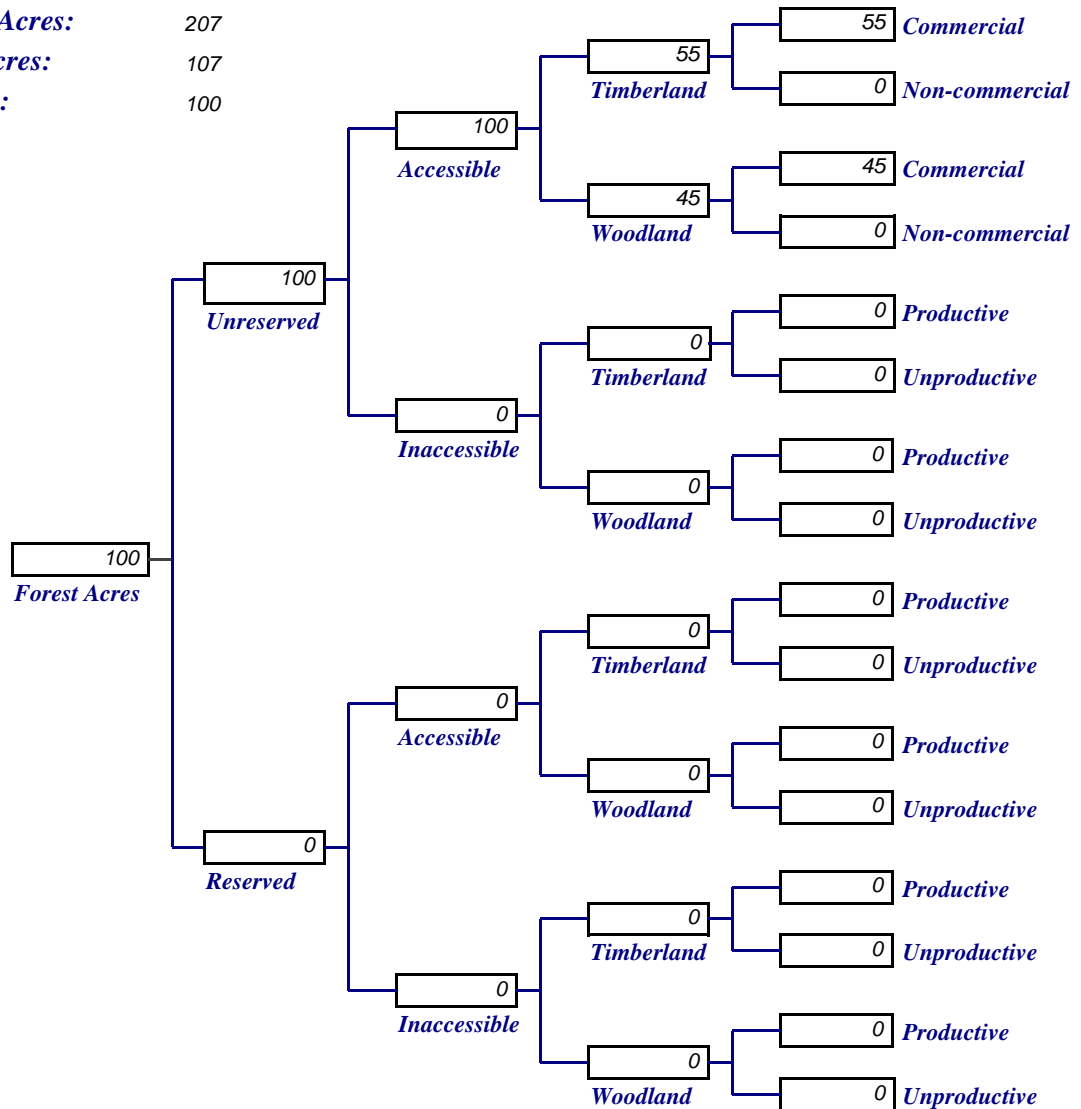
September 30, 2005

Forest: ELK VALLEY

Region: 0J PACIFIC
Agency: 52 NORTHERN CALIFORNIA
Reservation: 559 ELK VALLEY

Trust Reservation: Yes
Program Category: 4
Program Type: A = All BIA Staff
State(s): CA

Reservation Acres: 207
Nonforest Acres: 107
Forest Acres: 100



Year Data Last Revised: 2004

The above information has been derived from the current data contained in the National Indian Forestry Database. NOTE: all trust lands are to be stratified in this manner and in accordance with the definitions in the HANDBOOK ON FOREST MANAGEMENT INVENTORIES AND USE OF DATA IN MANAGEMENT PLANNING, 1983.

Catalog of Forest Acres Acres by Land Class

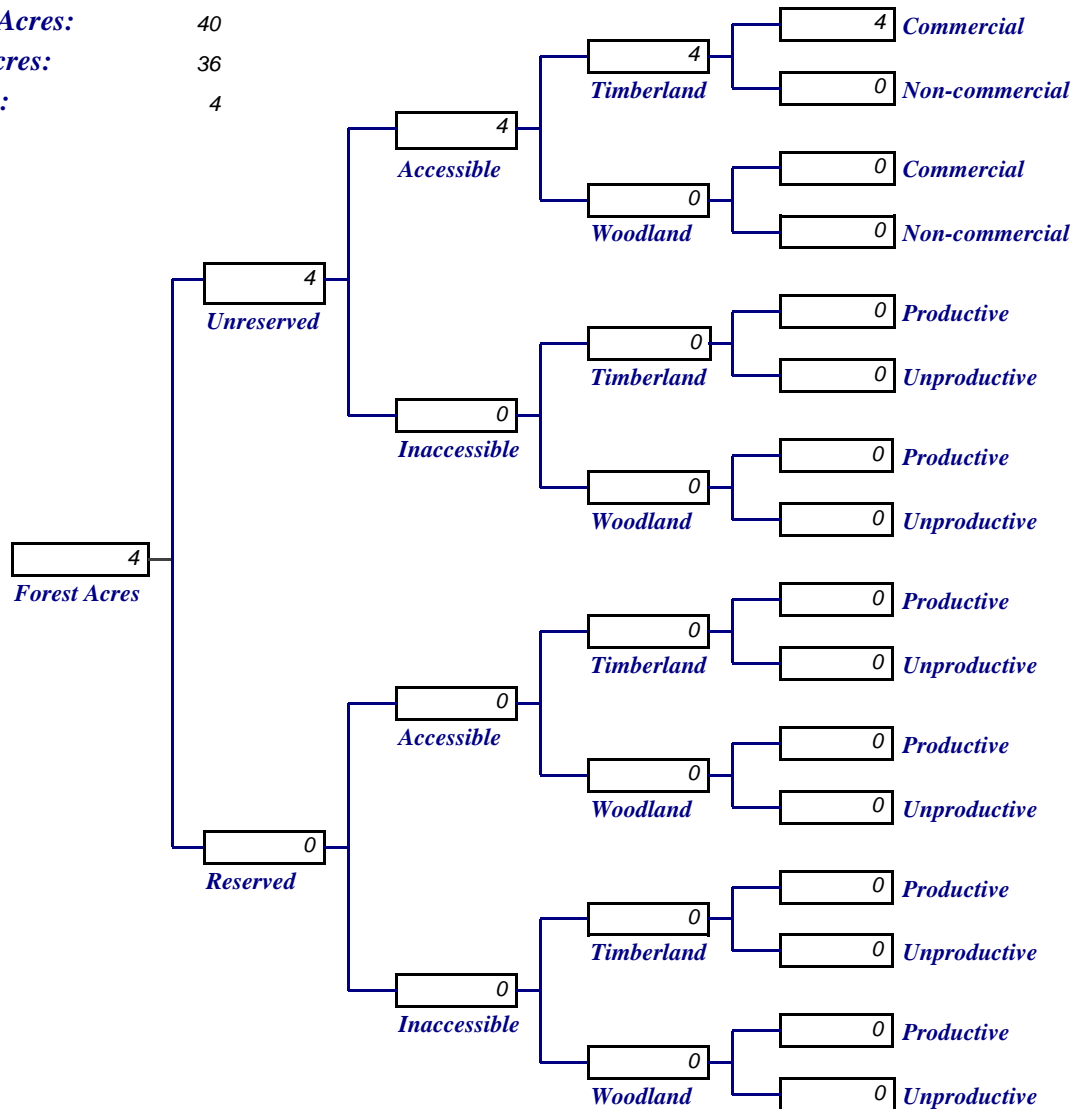
September 30, 2005

Forest: ENTERPRISE

Region: 0J PACIFIC
Agency: 51 CENTRAL CALIFORNIA
Reservation: 517 ENTERPRISE RANCHERIA

Trust Reservation: Yes
Program Category: 4
Program Type: A = All BIA Staff
State(s): CA

Reservation Acres: 40
Nonforest Acres: 36
Forest Acres: 4



Year Data Last Revised: 2003

The above information has been derived from the current data contained in the National Indian Forestry Database. NOTE: all trust lands are to be stratified in this manner and in accordance with the definitions in the HANDBOOK ON FOREST MANAGEMENT INVENTORIES AND USE OF DATA IN MANAGEMENT PLANNING, 1983.

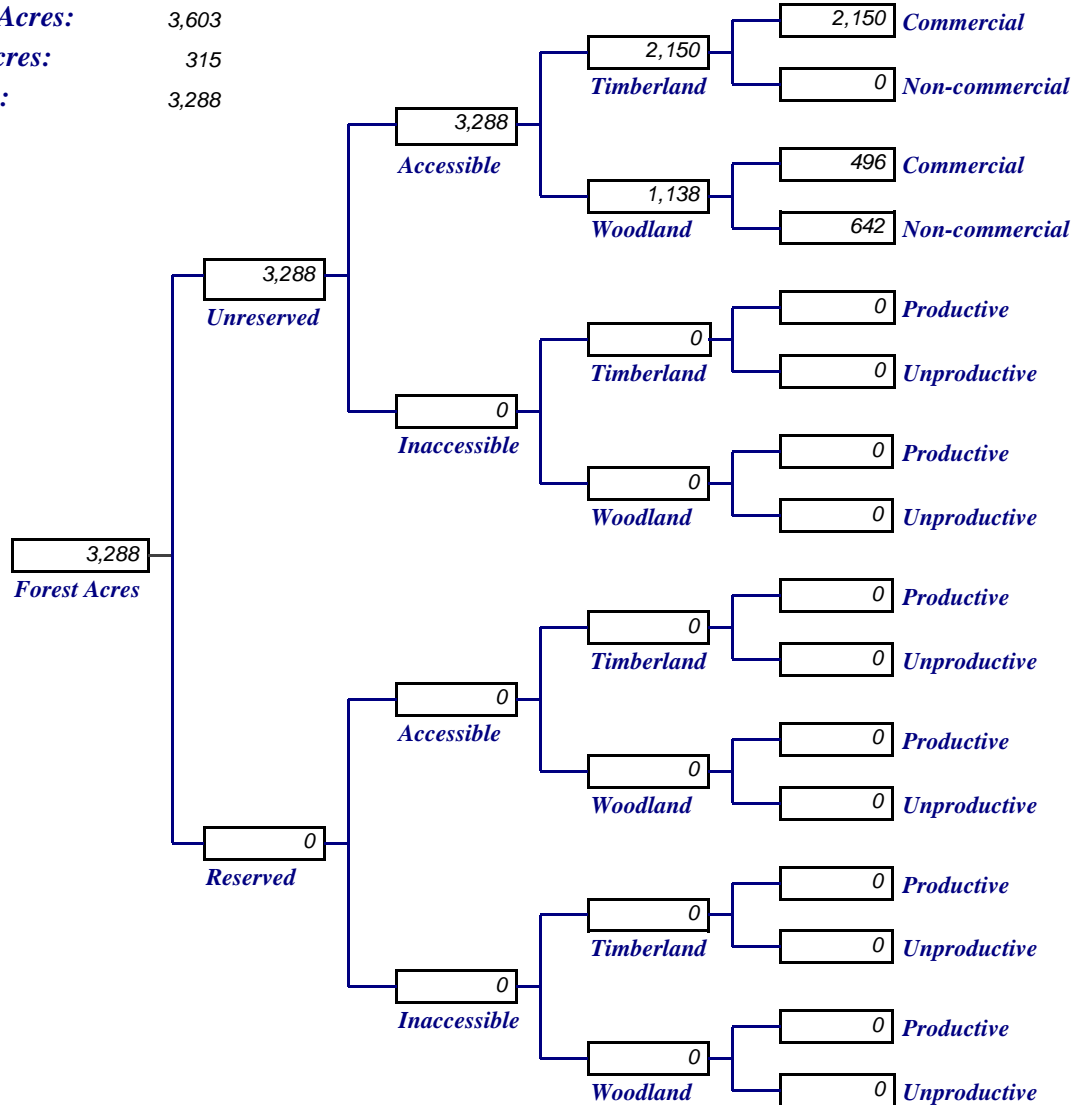
Catalog of Forest Acres Acres by Land Class September 30, 2005

Forest: FORT BIDWELL

Region: 0J PACIFIC
Agency: 52 NORTHERN CALIFORNIA
Reservation: 518 FORT BIDWELL

Trust Reservation: Yes
Program Category: 2
Program Type: A = All BIA Staff
State(s): CA

Reservation Acres: 3,603
Nonforest Acres: 315
Forest Acres: 3,288



Year Data Last Revised: 2004

The above information has been derived from the current data contained in the National Indian Forestry Database. NOTE: all trust lands are to be stratified in this manner and in accordance with the definitions in the HANDBOOK ON FOREST MANAGEMENT INVENTORIES AND USE OF DATA IN MANAGEMENT PLANNING, 1983.

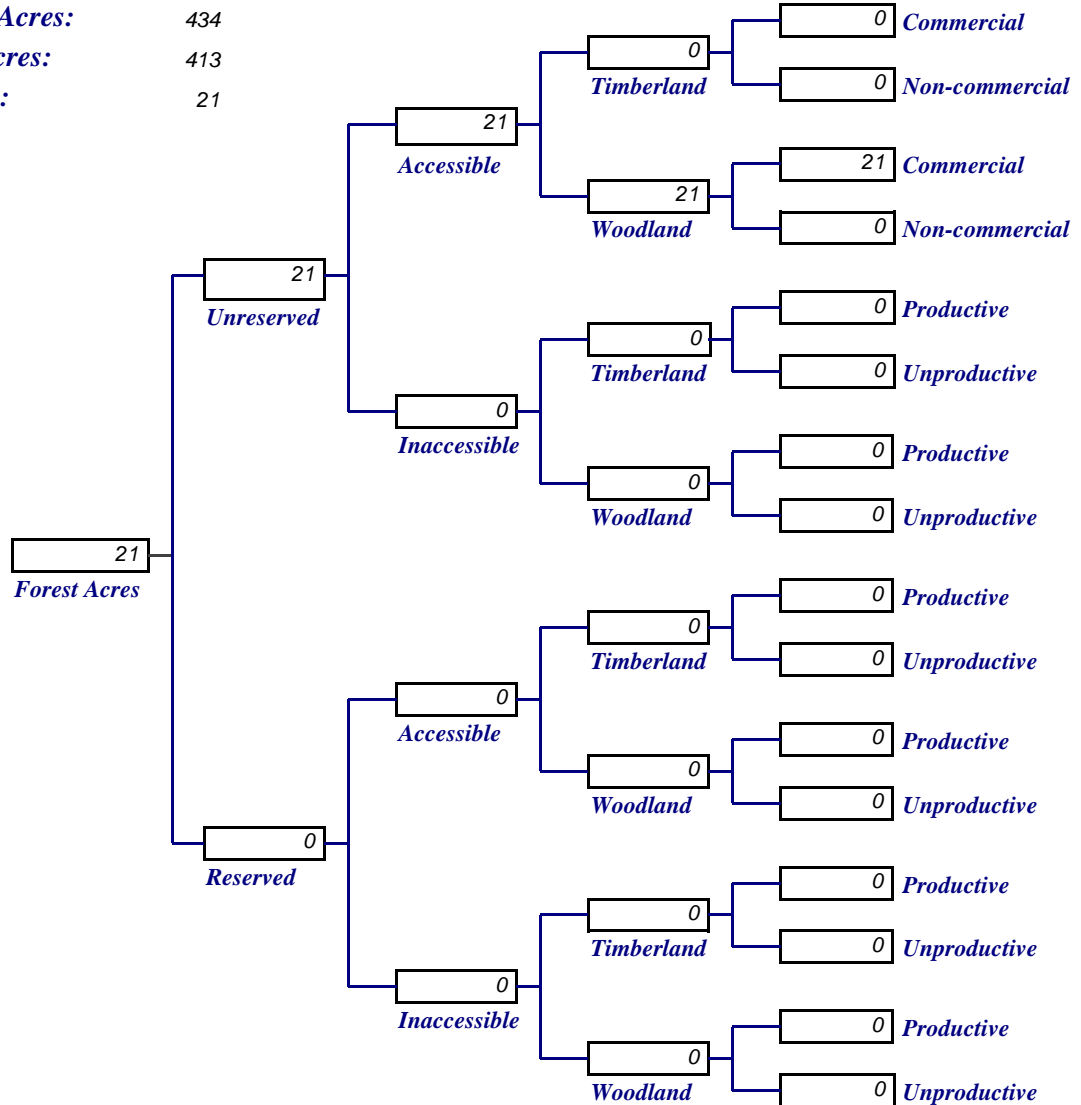
Catalog of Forest Acres Acres by Land Class September 30, 2005

Forest: FORT INDEPENDENCE

Region: 0J PACIFIC
Agency: 51 CENTRAL CALIFORNIA
Reservation: 525 FORT INDEPENDENCE

Trust Reservation: Yes
Program Category: 4
Program Type: A = All BIA Staff
State(s): CA

Reservation Acres: 434
Nonforest Acres: 413
Forest Acres: 21



Year Data Last Revised: 2004

The above information has been derived from the current data contained in the National Indian Forestry Database. NOTE: all trust lands are to be stratified in this manner and in accordance with the definitions in the HANDBOOK ON FOREST MANAGEMENT INVENTORIES AND USE OF DATA IN MANAGEMENT PLANNING, 1983.

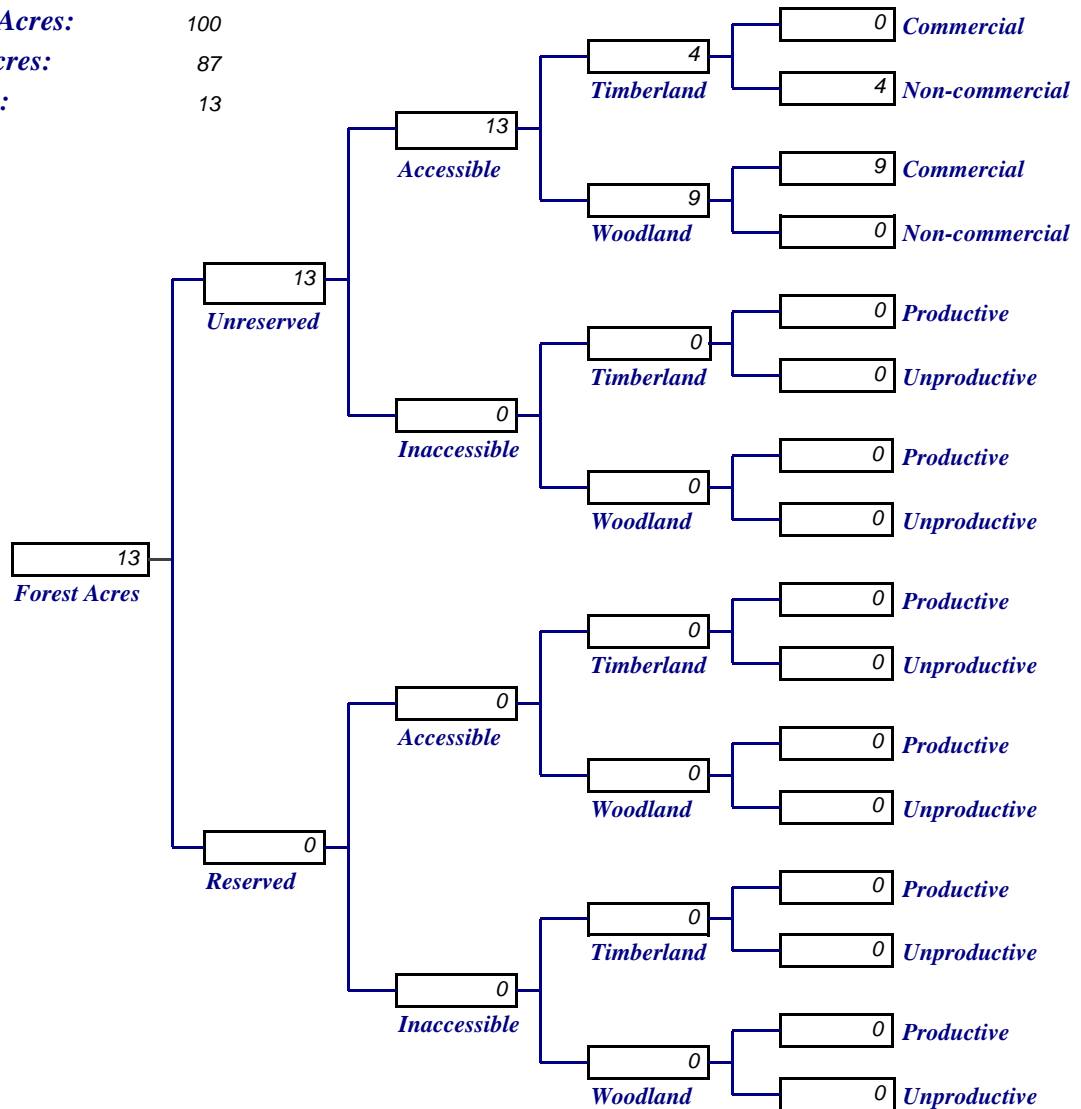
Catalog of Forest Acres Acres by Land Class September 30, 2005

Forest: GRINDSTONE CREEK

Region: 0J PACIFIC
Agency: 51 CENTRAL CALIFORNIA
Reservation: 519 GRINDSTONE CREEK RANCHERIA

Trust Reservation: Yes
Program Category: 4
Program Type: A = All BIA Staff
State(s): CA

Reservation Acres: 100
Nonforest Acres: 87
Forest Acres: 13



Year Data Last Revised: 2003

The above information has been derived from the current data contained in the National Indian Forestry Database. NOTE: all trust lands are to be stratified in this manner and in accordance with the definitions in the HANDBOOK ON FOREST MANAGEMENT INVENTORIES AND USE OF DATA IN MANAGEMENT PLANNING, 1983.

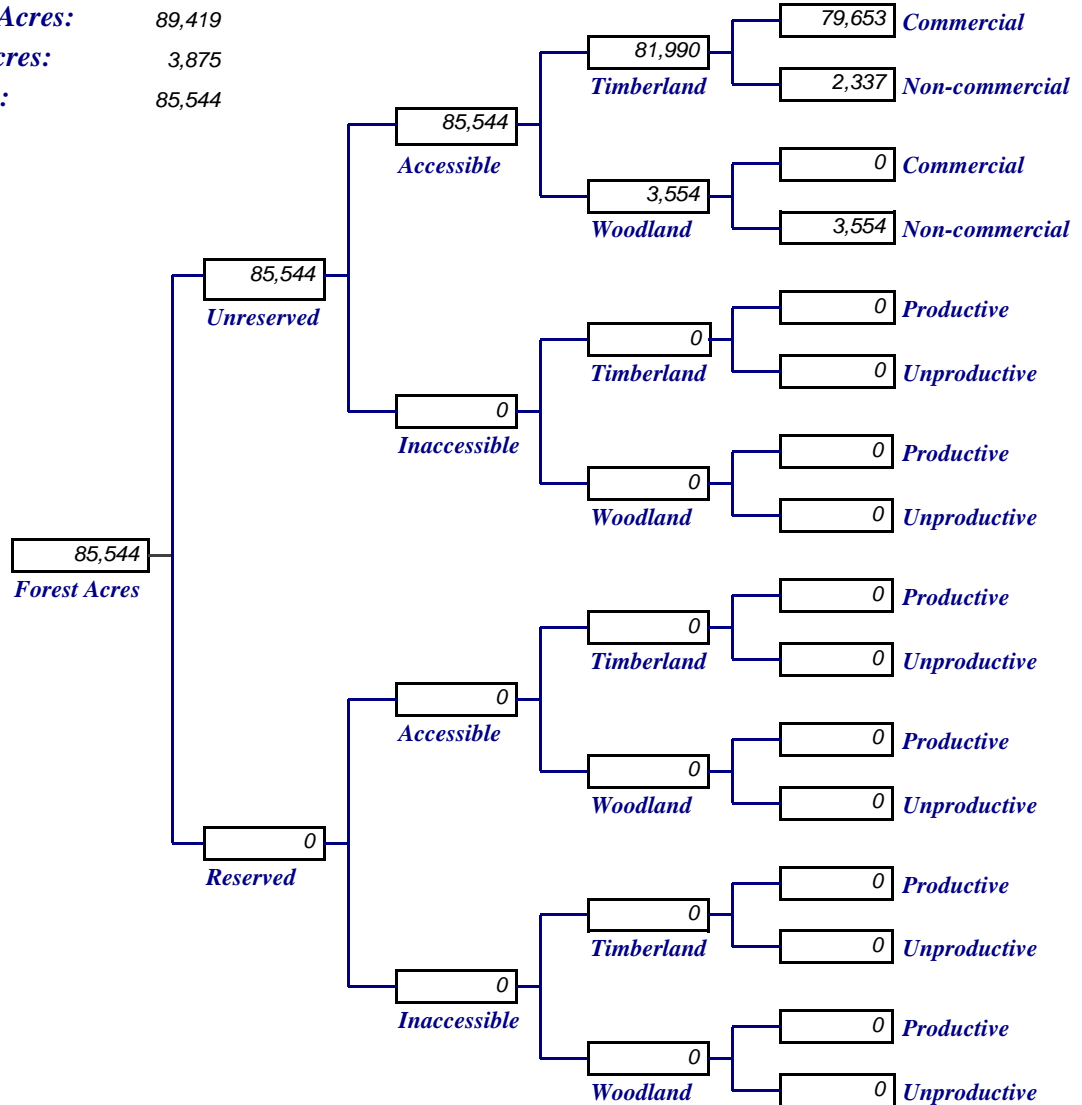
Catalog of Forest Acres Acres by Land Class September 30, 2005

Forest: HOOPA VALLEY

Region: 0J PACIFIC
Agency: 52 NORTHERN CALIFORNIA
Reservation: 561 HOOPA VALLEY

Trust Reservation: Yes
Program Category: 1
Program Type: D = All Compact
State(s): CA

Reservation Acres: 89,419
Nonforest Acres: 3,875
Forest Acres: 85,544



Year Data Last Revised: 2004

The above information has been derived from the current data contained in the National Indian Forestry Database. NOTE: all trust lands are to be stratified in this manner and in accordance with the definitions in the HANDBOOK ON FOREST MANAGEMENT INVENTORIES AND USE OF DATA IN MANAGEMENT PLANNING, 1983.

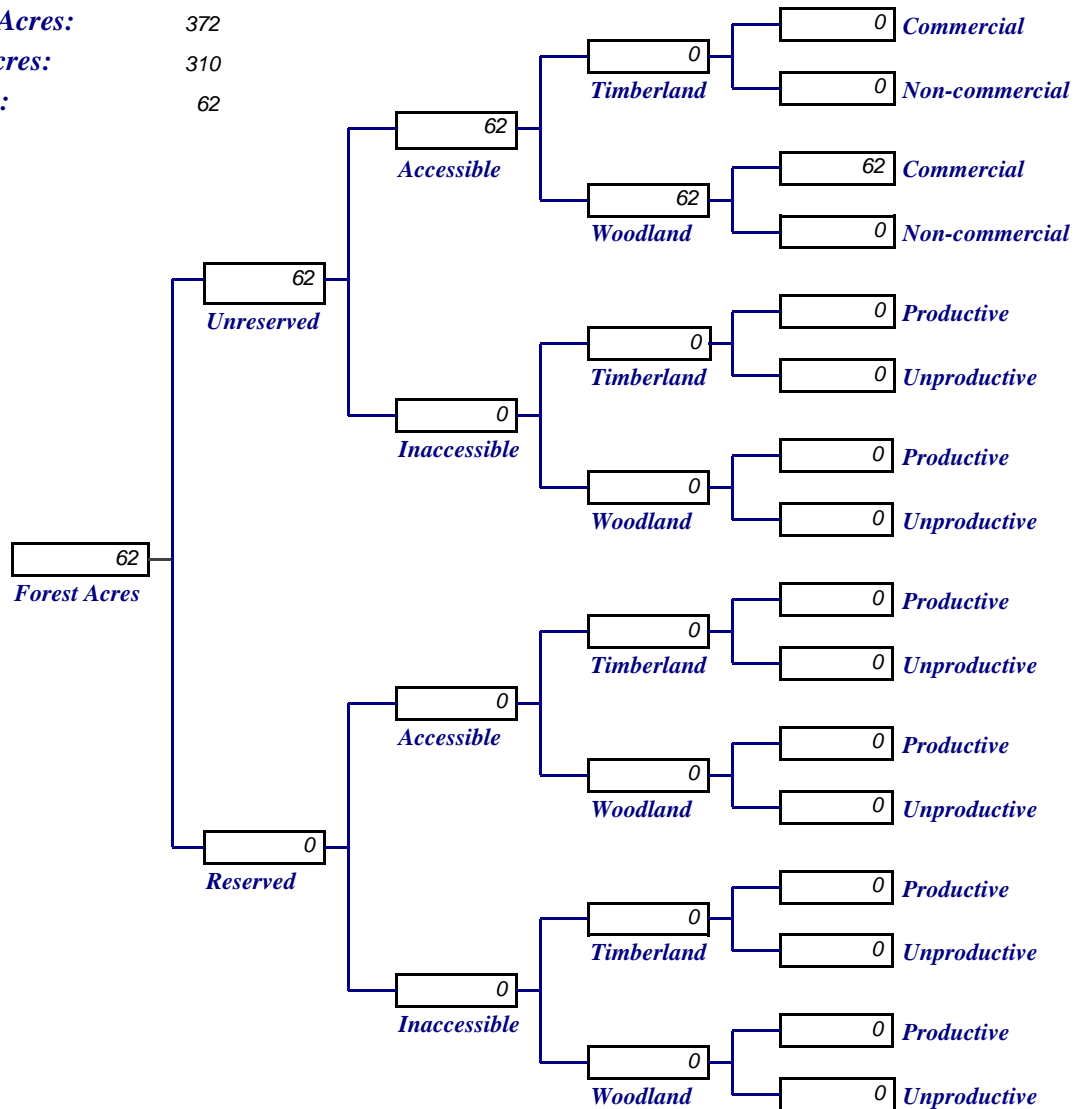
Catalog of Forest Acres Acres by Land Class September 30, 2005

Forest: HOPLAND

Region: 0J PACIFIC
Agency: 51 CENTRAL CALIFORNIA
Reservation: 521 HOPLAND RANCHERIA

Trust Reservation: Yes
Program Category: 4
Program Type: A = All BIA Staff
State(s): CA

Reservation Acres: 372
Nonforest Acres: 310
Forest Acres: 62



Year Data Last Revised: 2004

The above information has been derived from the current data contained in the National Indian Forestry Database. NOTE: all trust lands are to be stratified in this manner and in accordance with the definitions in the HANDBOOK ON FOREST MANAGEMENT INVENTORIES AND USE OF DATA IN MANAGEMENT PLANNING, 1983.

Catalog of Forest Acres Acres by Land Class

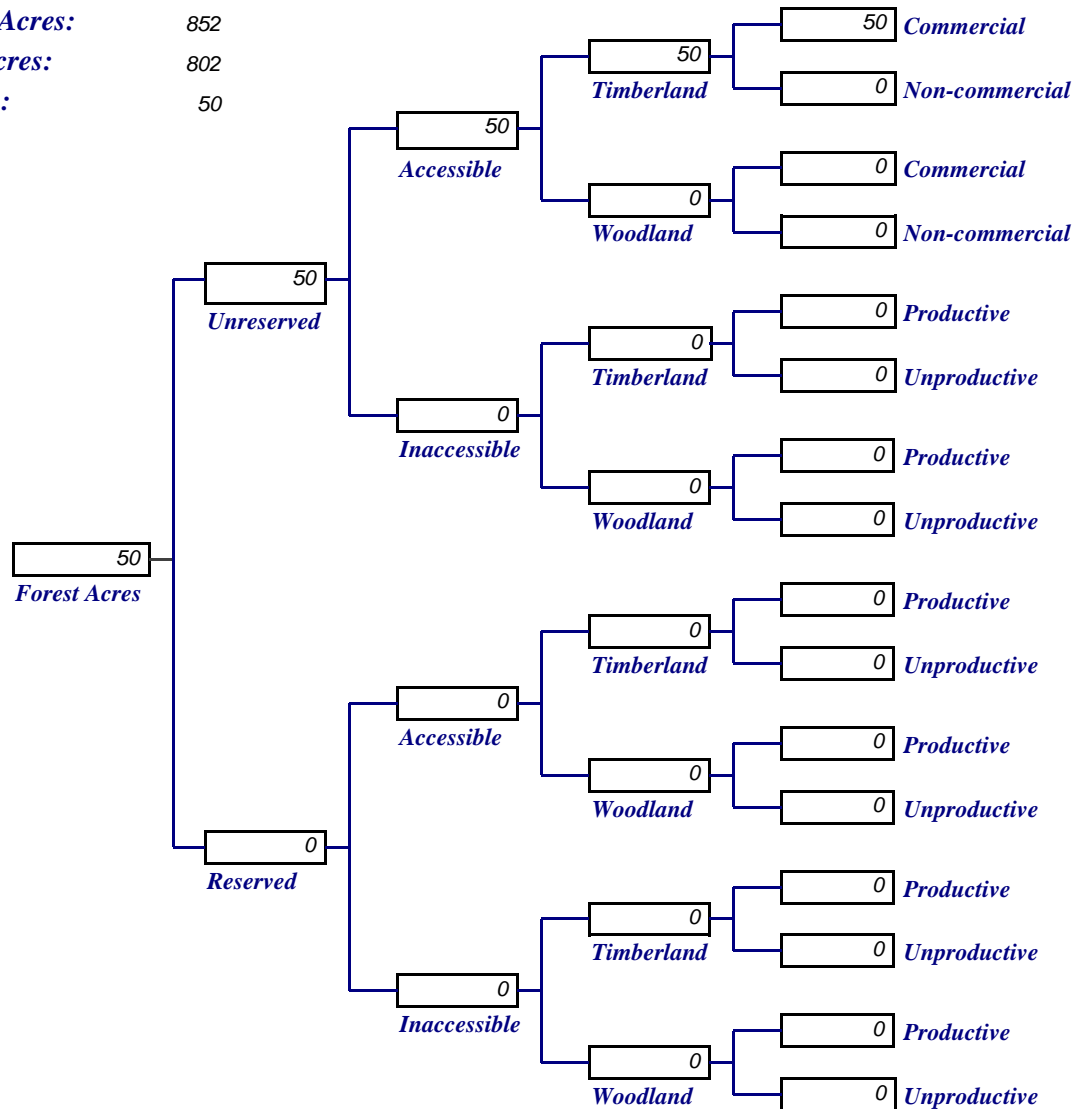
September 30, 2005

Forest: INAJA-COSMIT RANCHERIA

Region: 0J PACIFIC
Agency: 54 SOUTHERN CALIFORNIA
Reservation: 574 INAJA-COSMIT RANCHERIA

Trust Reservation: Yes
Program Category: 4
Program Type: A = All BIA Staff
State(s): CA

Reservation Acres: 852
Nonforest Acres: 802
Forest Acres: 50



Year Data Last Revised: 2001

The above information has been derived from the current data contained in the National Indian Forestry Database. NOTE: all trust lands are to be stratified in this manner and in accordance with the definitions in the HANDBOOK ON FOREST MANAGEMENT INVENTORIES AND USE OF DATA IN MANAGEMENT PLANNING, 1983.

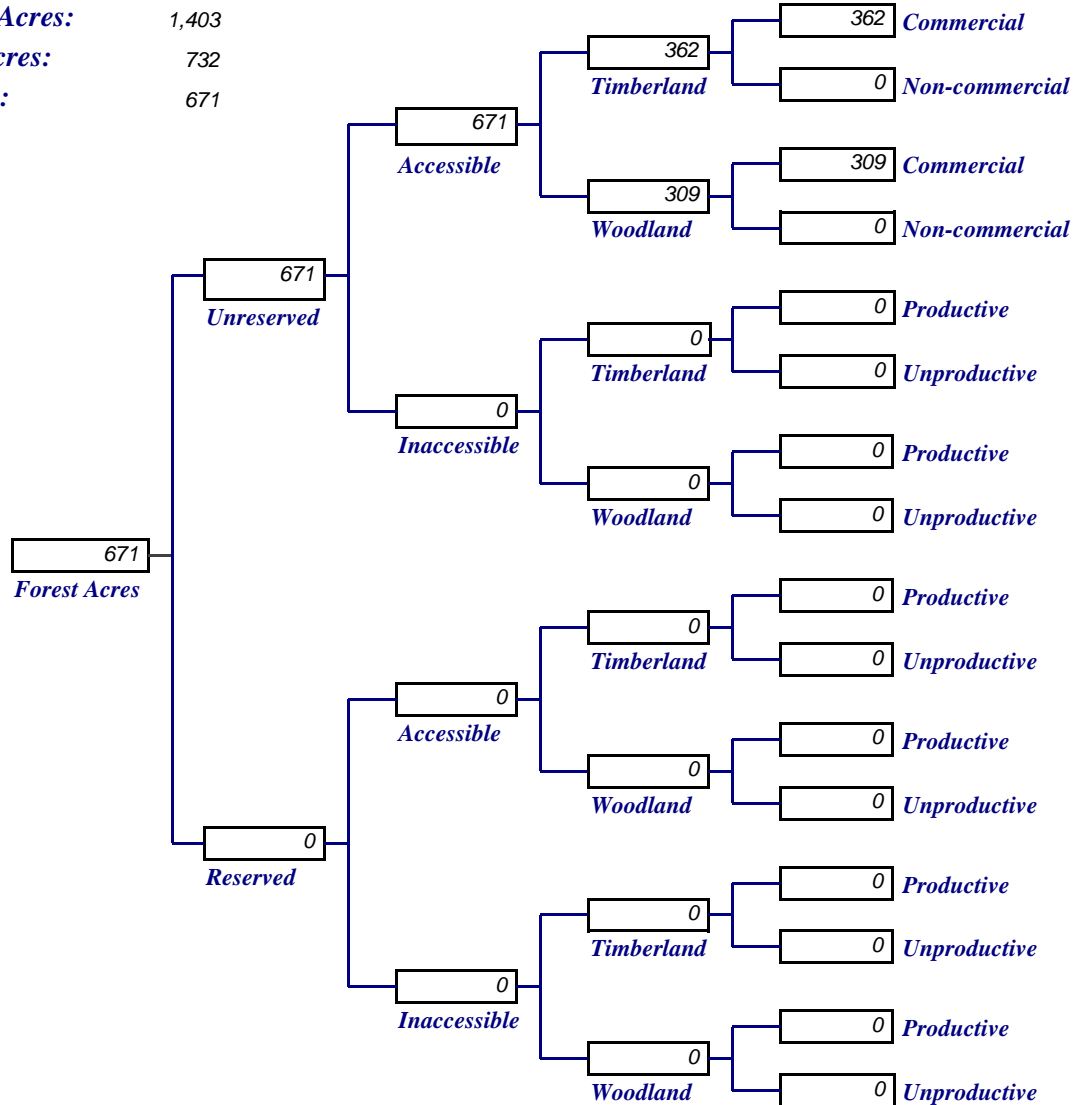
Catalog of Forest Acres Acres by Land Class September 30, 2005

Forest: JACKSON

Region: 0J PACIFIC
Agency: 51 CENTRAL CALIFORNIA
Reservation: 522 JACKSON RANCHERIA

Trust Reservation: Yes
Program Category: 4
Program Type: A = All BIA Staff
State(s): CA

Reservation Acres: 1,403
Nonforest Acres: 732
Forest Acres: 671



Year Data Last Revised: 2003

The above information has been derived from the current data contained in the National Indian Forestry Database. NOTE: all trust lands are to be stratified in this manner and in accordance with the definitions in the HANDBOOK ON FOREST MANAGEMENT INVENTORIES AND USE OF DATA IN MANAGEMENT PLANNING, 1983.

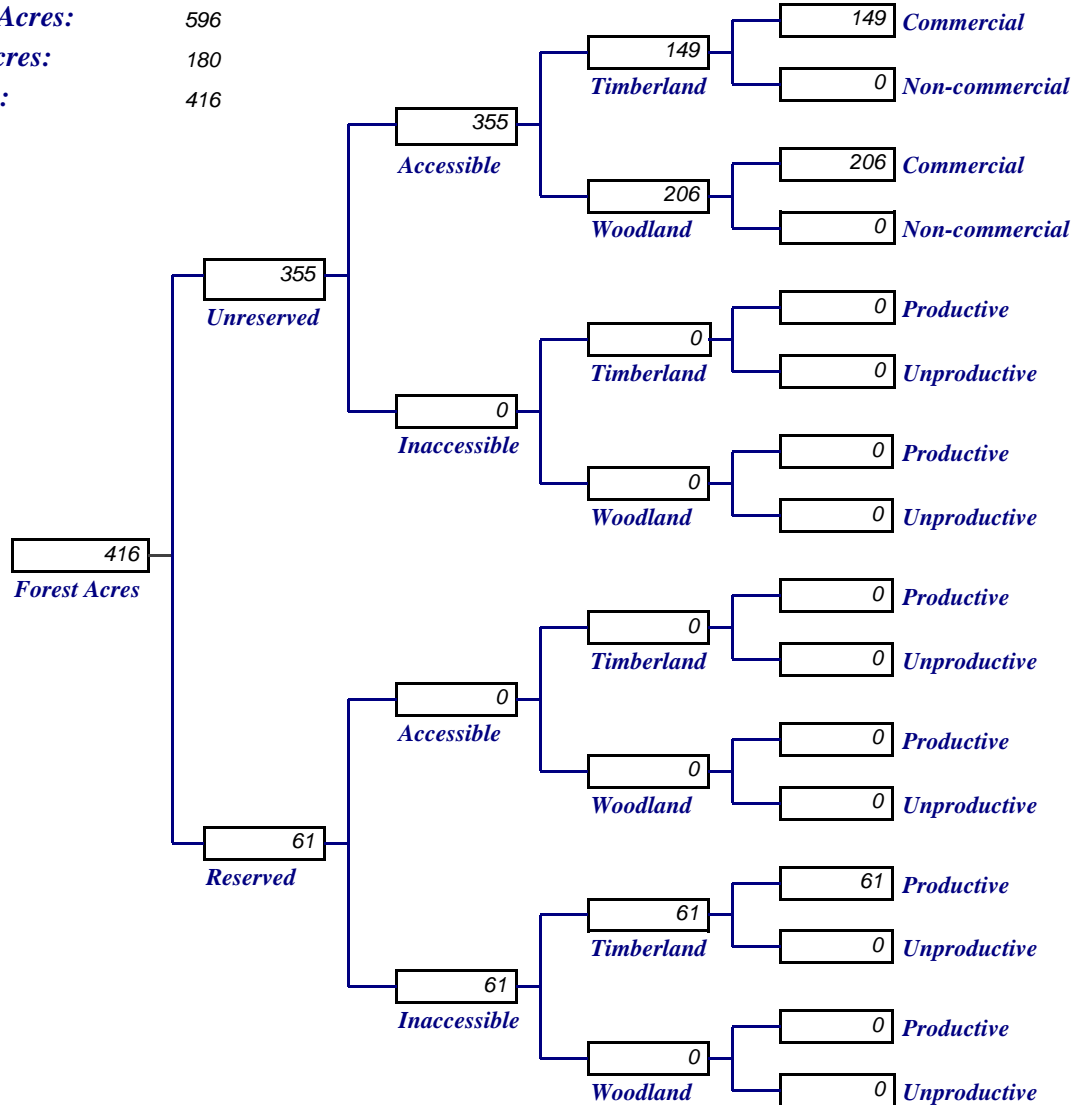
Catalog of Forest Acres Acres by Land Class September 30, 2005

Forest: KARUK

Region: 0J PACIFIC
Agency: 52 NORTHERN CALIFORNIA
Reservation: T09 KARUK TRIBE OF CALIFORNIA

Trust Reservation: Yes
Program Category: 4
Program Type: D = All Compact
State(s): CA

Reservation Acres: 596
Nonforest Acres: 180
Forest Acres: 416



Year Data Last Revised: 2004

The above information has been derived from the current data contained in the National Indian Forestry Database. NOTE: all trust lands are to be stratified in this manner and in accordance with the definitions in the HANDBOOK ON FOREST MANAGEMENT INVENTORIES AND USE OF DATA IN MANAGEMENT PLANNING, 1983.

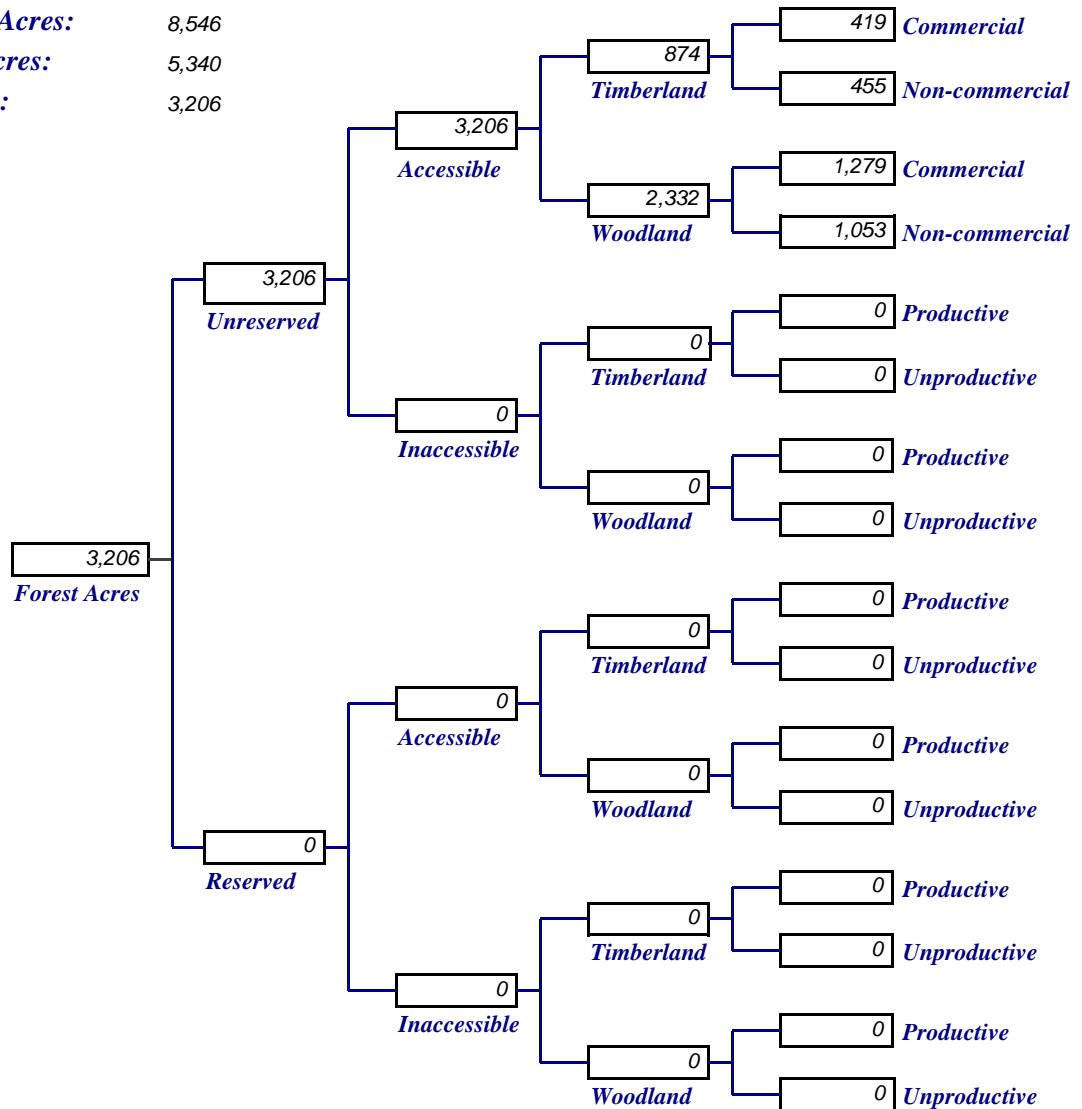
Catalog of Forest Acres Acres by Land Class September 30, 2005

Forest: LA JOLLA

Region: 0J PACIFIC
Agency: 54 SOUTHERN CALIFORNIA
Reservation: 576 LA JOLLA

Trust Reservation: Yes
Program Category: 4
Program Type: A = All BIA Staff
State(s): CA

Reservation Acres: 8,546
Nonforest Acres: 5,340
Forest Acres: 3,206



Year Data Last Revised: 2005

The above information has been derived from the current data contained in the National Indian Forestry Database. NOTE: all trust lands are to be stratified in this manner and in accordance with the definitions in the HANDBOOK ON FOREST MANAGEMENT INVENTORIES AND USE OF DATA IN MANAGEMENT PLANNING, 1983.

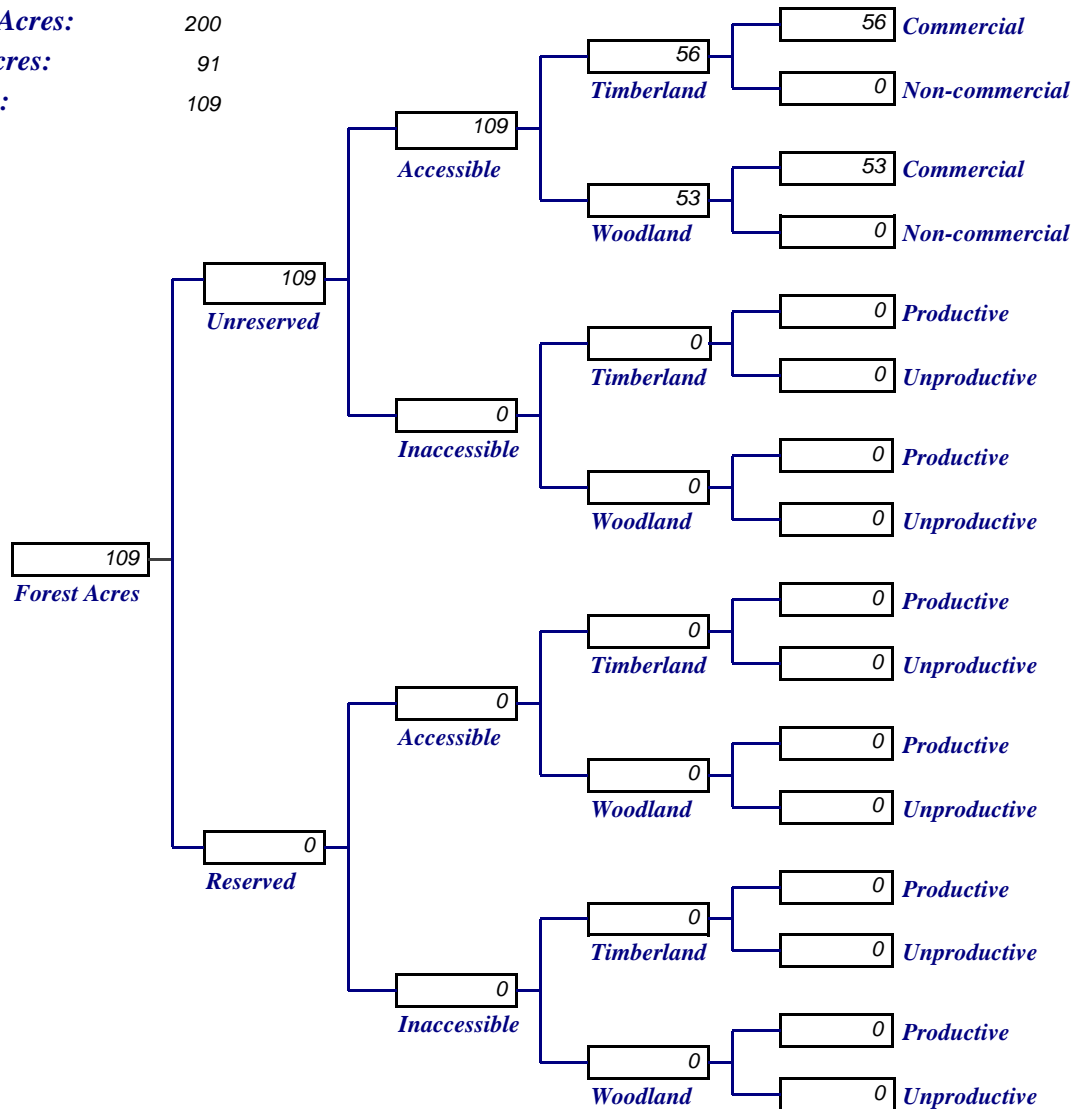
Catalog of Forest Acres Acres by Land Class September 30, 2005

Forest: LAYTONVILLE

Region: 0J PACIFIC
Agency: 51 CENTRAL CALIFORNIA
Reservation: 524 LAYTONVILLE RANCHERIA

Trust Reservation: Yes
Program Category: 4
Program Type: A = All BIA Staff
State(s): CA

Reservation Acres: 200
Nonforest Acres: 91
Forest Acres: 109



Year Data Last Revised: 2004

The above information has been derived from the current data contained in the National Indian Forestry Database. NOTE: all trust lands are to be stratified in this manner and in accordance with the definitions in the HANDBOOK ON FOREST MANAGEMENT INVENTORIES AND USE OF DATA IN MANAGEMENT PLANNING, 1983.

Catalog of Forest Acres Acres by Land Class

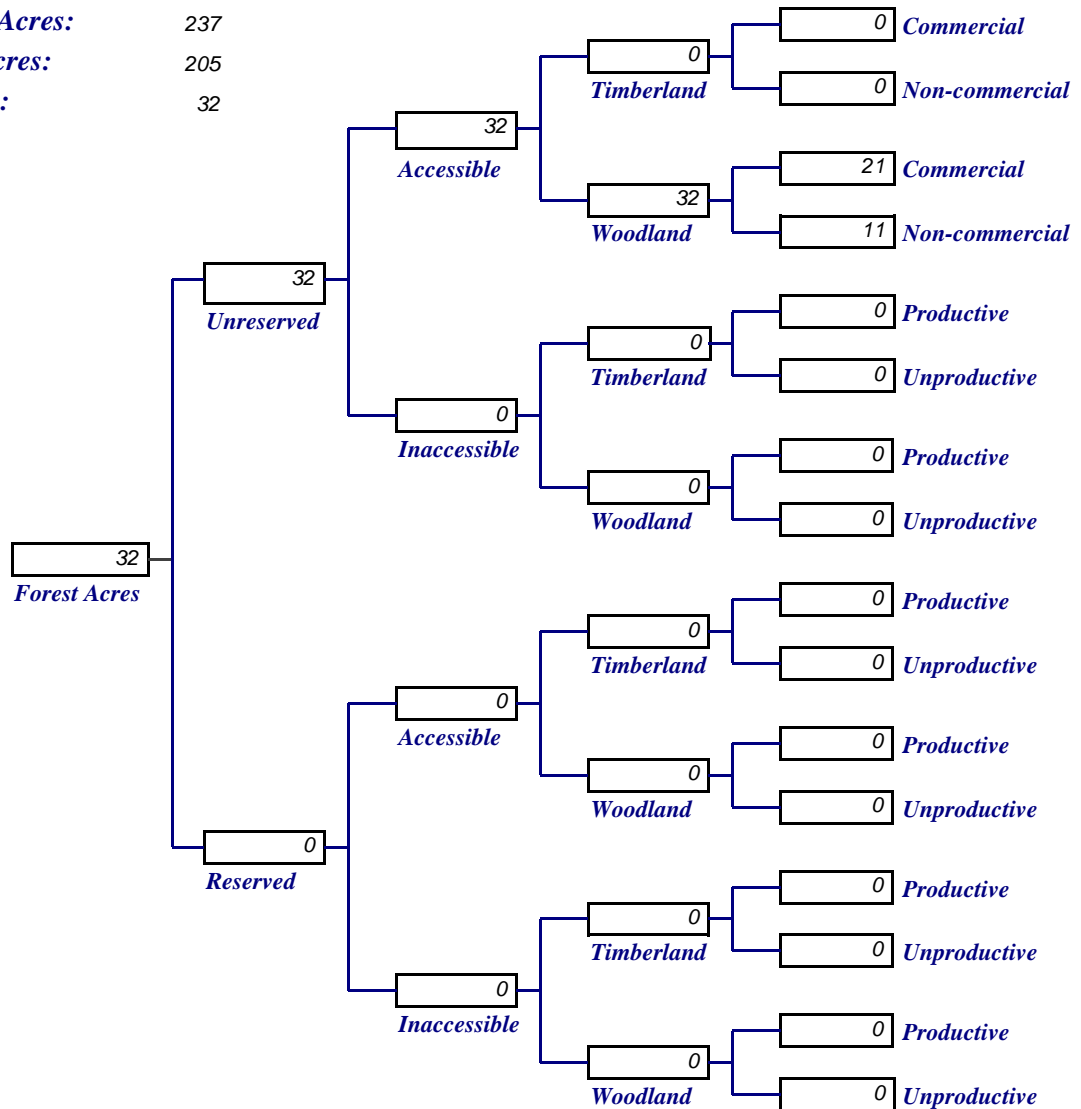
September 30, 2005

Forest: LONE PINE

Region: 0J PACIFIC
Agency: 51 CENTRAL CALIFORNIA
Reservation: 624 LONE PINE

Trust Reservation: Yes
Program Category: 4
Program Type: A = All BIA Staff
State(s): CA

Reservation Acres: 237
Nonforest Acres: 205
Forest Acres: 32



Year Data Last Revised: 2000

The above information has been derived from the current data contained in the National Indian Forestry Database. NOTE: all trust lands are to be stratified in this manner and in accordance with the definitions in the HANDBOOK ON FOREST MANAGEMENT INVENTORIES AND USE OF DATA IN MANAGEMENT PLANNING, 1983.

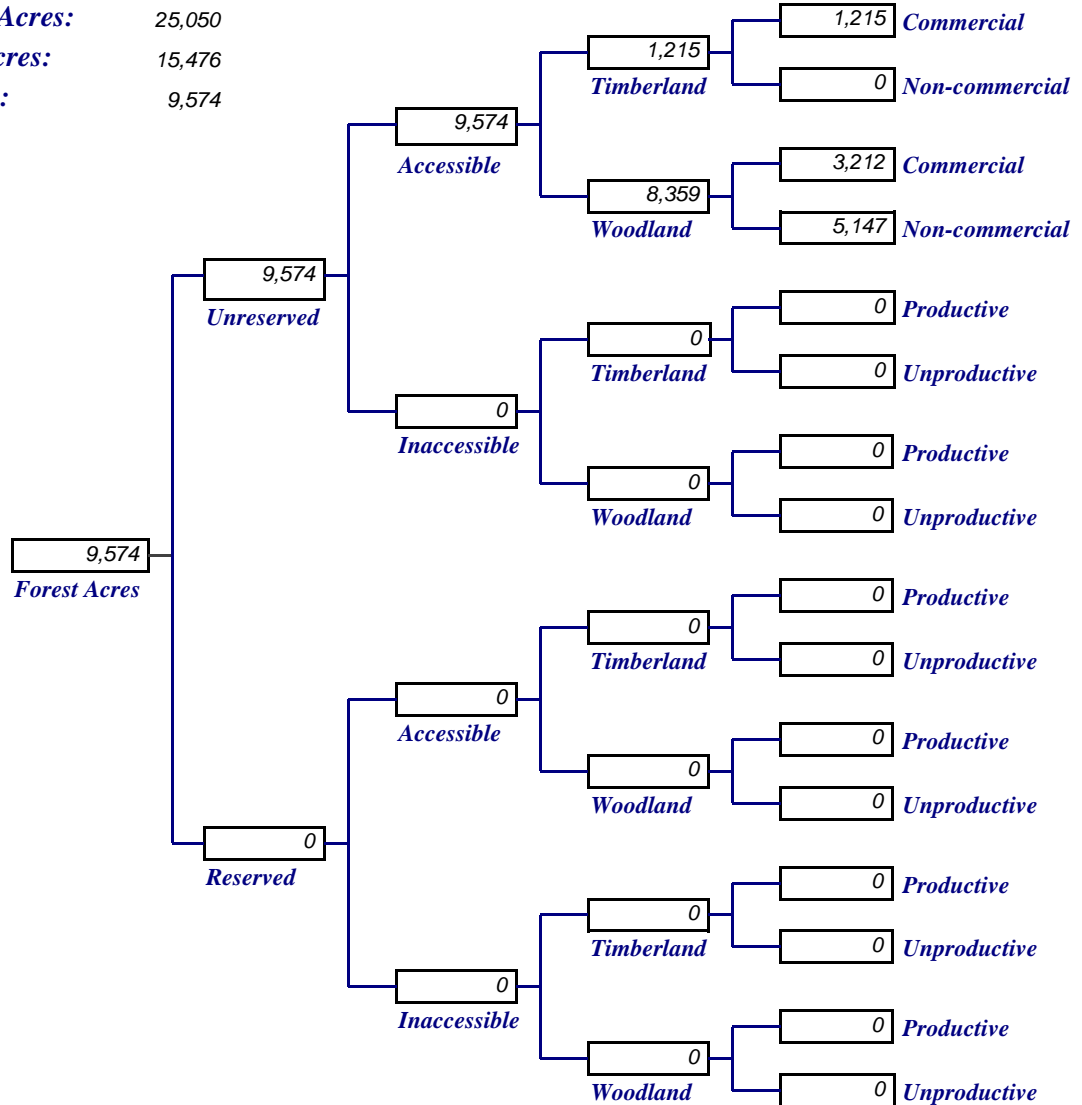
Catalog of Forest Acres Acres by Land Class September 30, 2005

Forest: LOS COYOTES

Region: 0J PACIFIC
Agency: 54 SOUTHERN CALIFORNIA
Reservation: 578 LOS COYOTES

Trust Reservation: Yes
Program Category: 4
Program Type: A = All BIA Staff
State(s): CA

Reservation Acres: 25,050
Nonforest Acres: 15,476
Forest Acres: 9,574



Year Data Last Revised: 2003

The above information has been derived from the current data contained in the National Indian Forestry Database. NOTE: all trust lands are to be stratified in this manner and in accordance with the definitions in the HANDBOOK ON FOREST MANAGEMENT INVENTORIES AND USE OF DATA IN MANAGEMENT PLANNING, 1983.

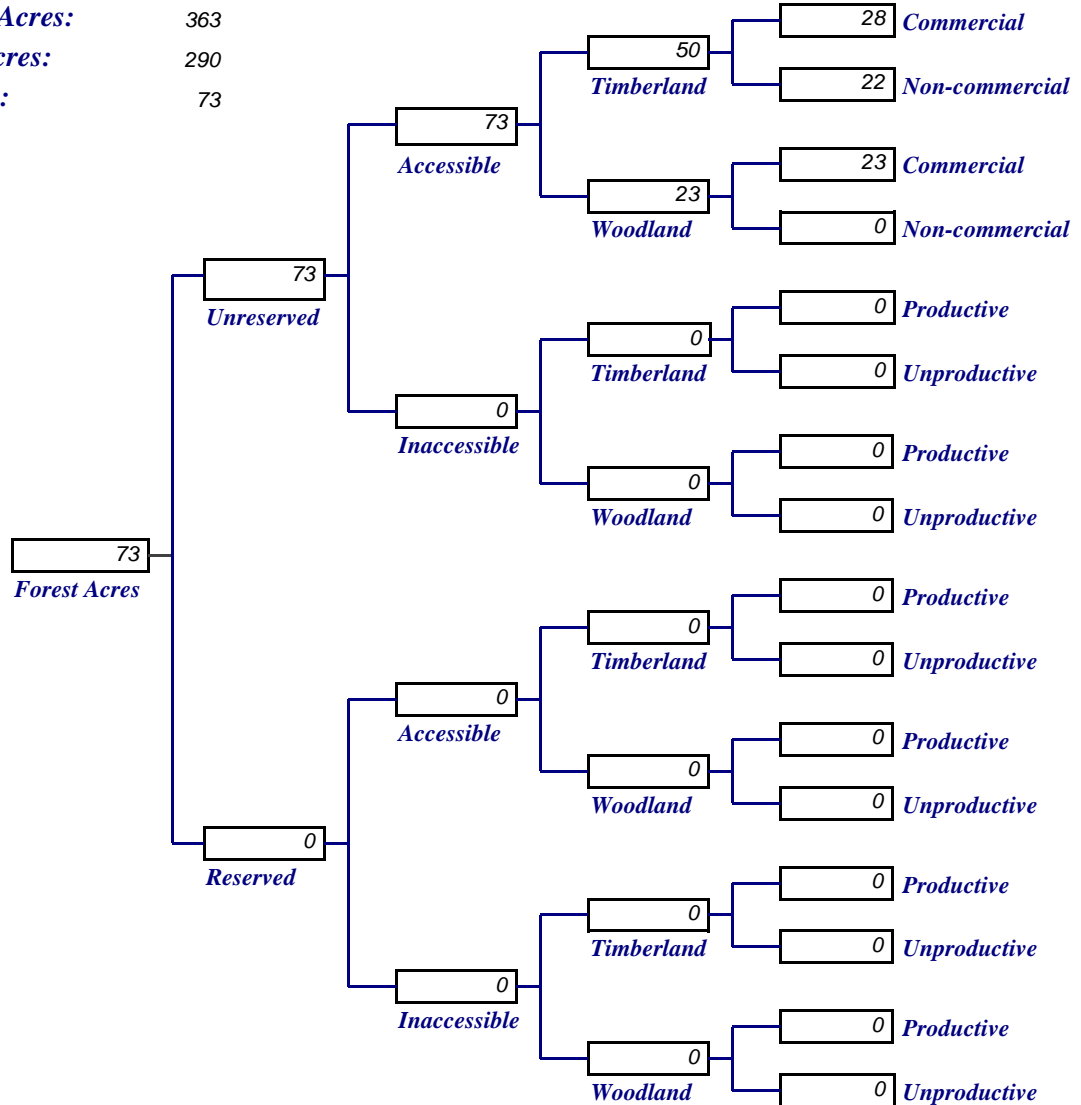
Catalog of Forest Acres Acres by Land Class September 30, 2005

Forest: MANCHESTER-Pt ARENA

Region: 0J PACIFIC
Agency: 51 CENTRAL CALIFORNIA
Reservation: 527 MANCHESTER (POINT ARENA) RANCHERIA

Trust Reservation: Yes
Program Category: 4
Program Type: A = All BIA Staff
State(s): CA

Reservation Acres: 363
Nonforest Acres: 290
Forest Acres: 73



Year Data Last Revised: 2003

The above information has been derived from the current data contained in the National Indian Forestry Database. NOTE: all trust lands are to be stratified in this manner and in accordance with the definitions in the HANDBOOK ON FOREST MANAGEMENT INVENTORIES AND USE OF DATA IN MANAGEMENT PLANNING, 1983.

Catalog of Forest Acres Acres by Land Class

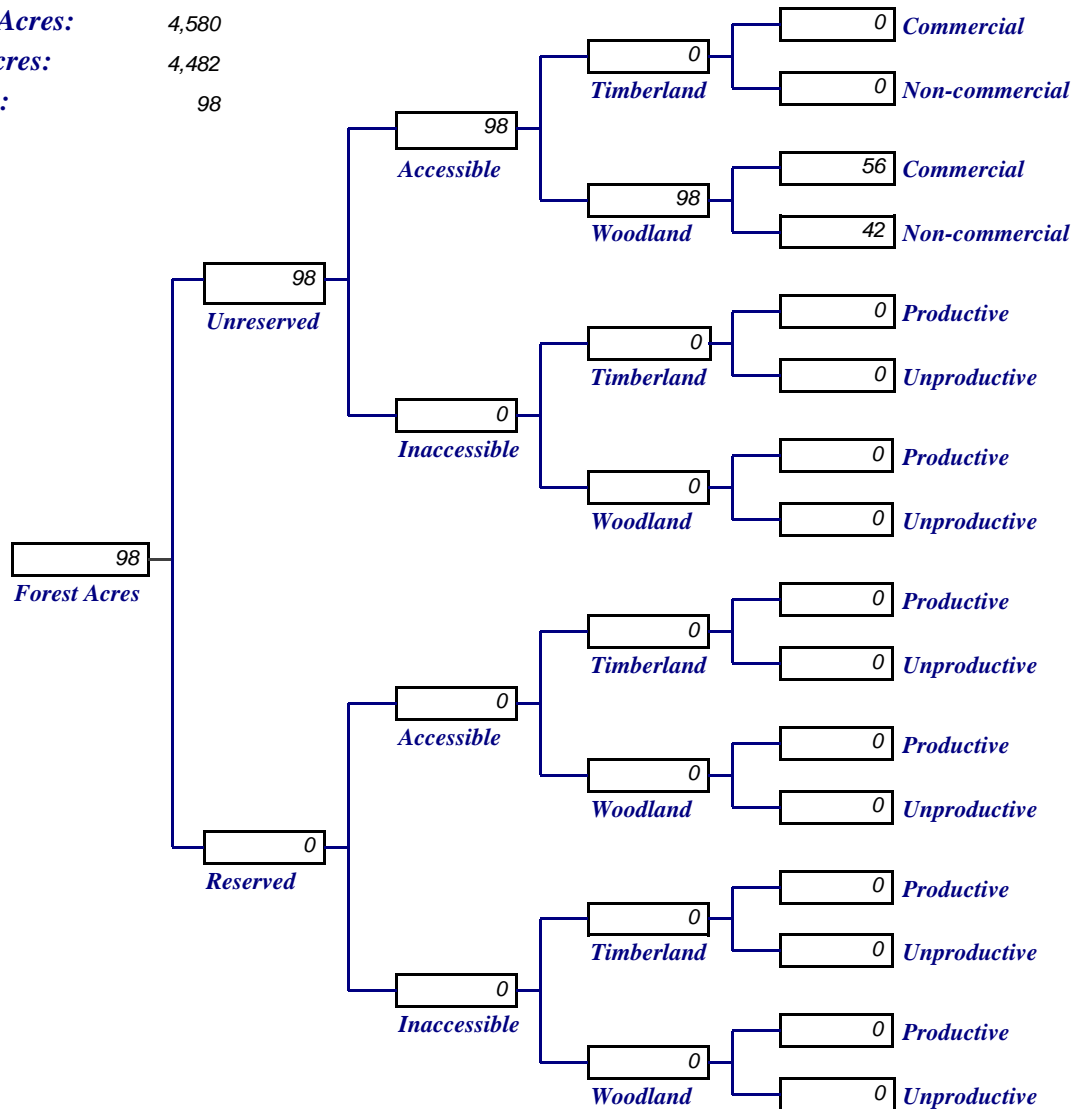
September 30, 2005

Forest: MANZANITA

Region: 0J PACIFIC
Agency: 54 SOUTHERN CALIFORNIA
Reservation: 579 MANZANITA

Trust Reservation: Yes
Program Category: 4
Program Type: A = All BIA Staff
State(s): CA

Reservation Acres: 4,580
Nonforest Acres: 4,482
Forest Acres: 98



Year Data Last Revised: 2004

The above information has been derived from the current data contained in the National Indian Forestry Database. NOTE: all trust lands are to be stratified in this manner and in accordance with the definitions in the HANDBOOK ON FOREST MANAGEMENT INVENTORIES AND USE OF DATA IN MANAGEMENT PLANNING, 1983.

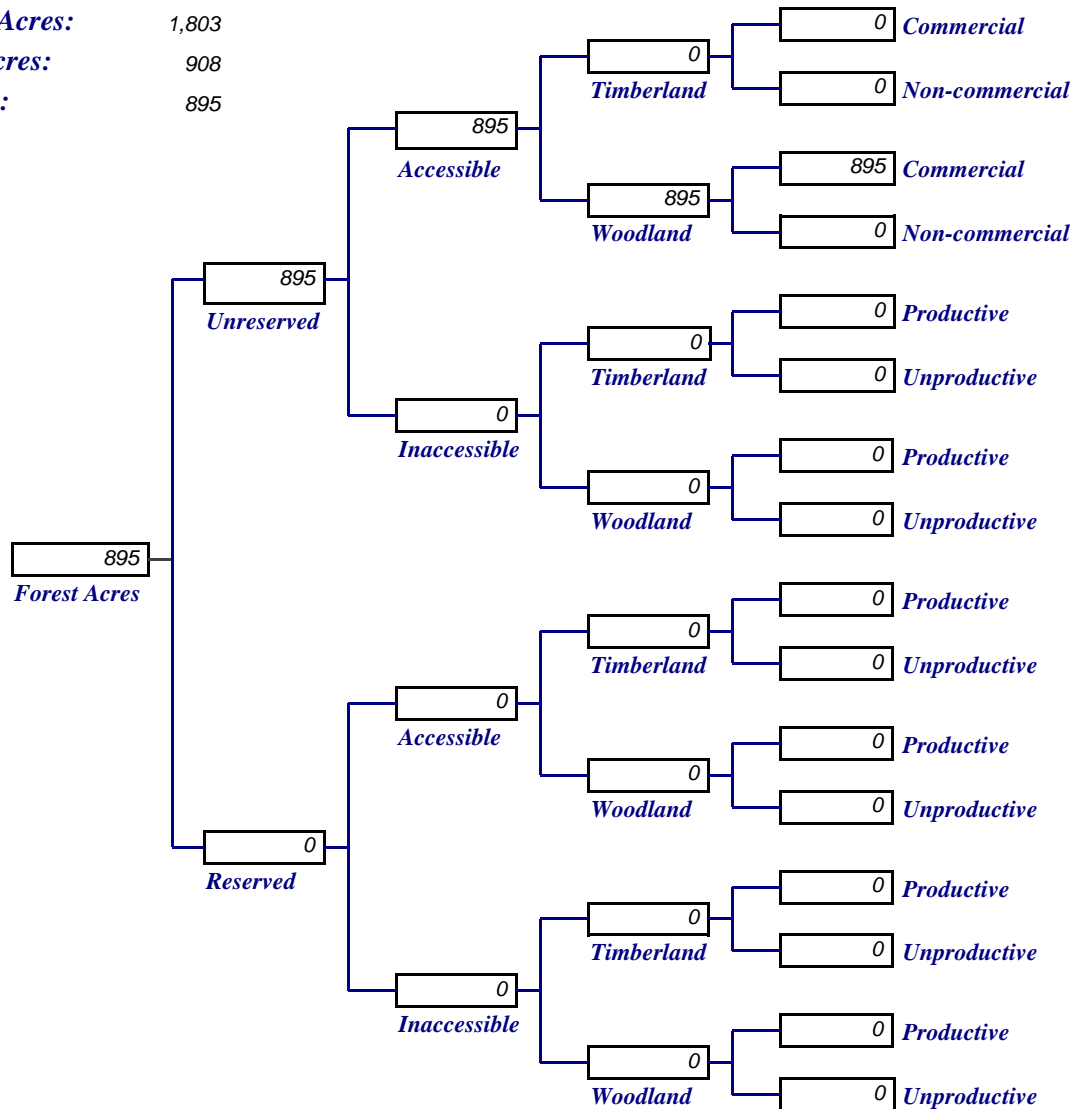
Catalog of Forest Acres Acres by Land Class September 30, 2005

Forest: MESA GRANDE

Region: 0J PACIFIC
Agency: 54 SOUTHERN CALIFORNIA
Reservation: 580 MESA GRANDE

Trust Reservation: Yes
Program Category: 4
Program Type: A = All BIA Staff
State(s): CA

Reservation Acres: 1,803
Nonforest Acres: 908
Forest Acres: 895



Year Data Last Revised: 2003

The above information has been derived from the current data contained in the National Indian Forestry Database. NOTE: all trust lands are to be stratified in this manner and in accordance with the definitions in the HANDBOOK ON FOREST MANAGEMENT INVENTORIES AND USE OF DATA IN MANAGEMENT PLANNING, 1983.

Catalog of Forest Acres Acres by Land Class

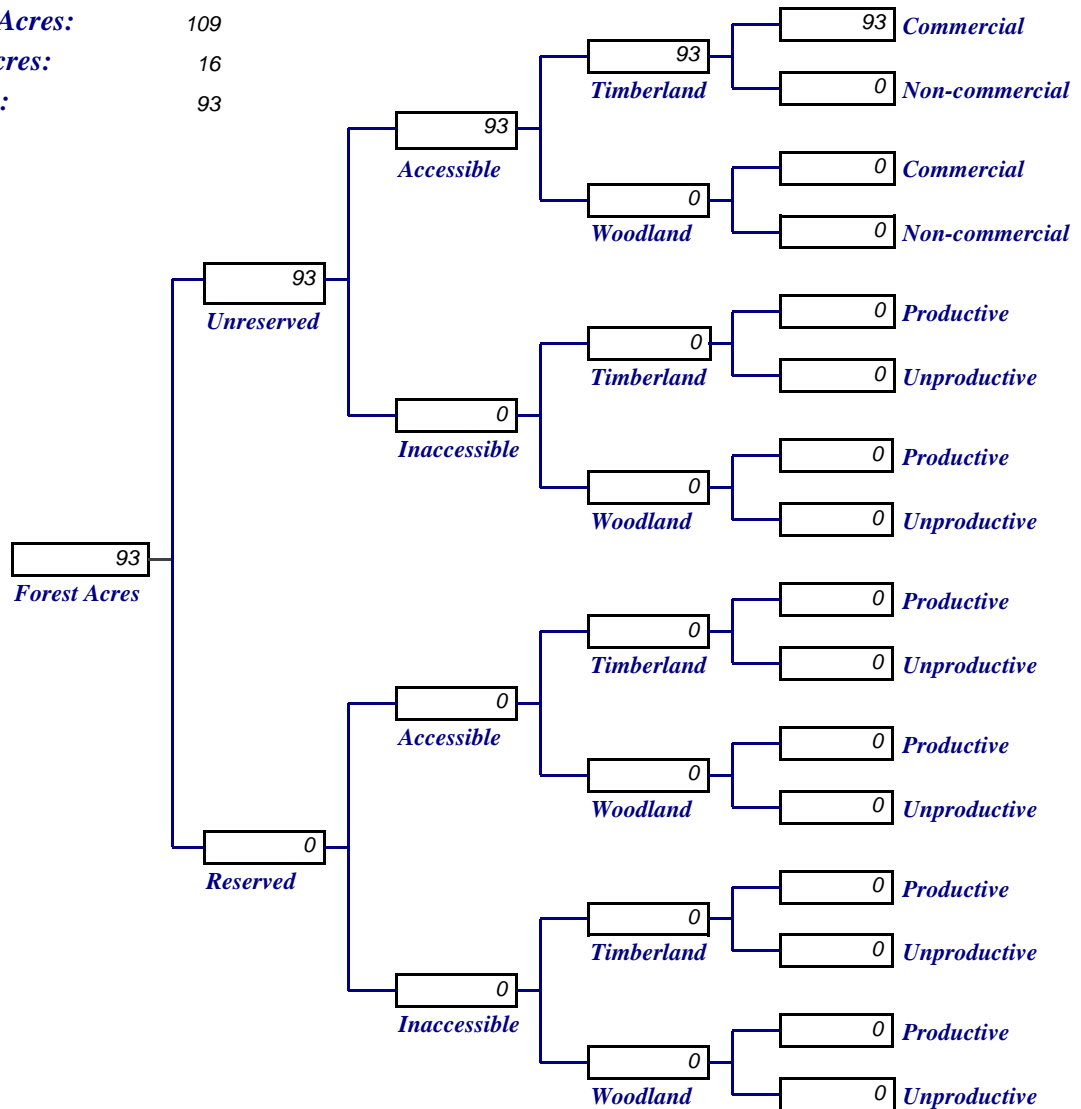
September 30, 2005

Forest: MIDDLETON

Region: 0J PACIFIC
Agency: 51 CENTRAL CALIFORNIA
Reservation: 528 MIDDLETON RANCHERIA

Trust Reservation: Yes
Program Category: 4
Program Type: A = All BIA Staff
State(s): CA

Reservation Acres: 109
Nonforest Acres: 16
Forest Acres: 93



Year Data Last Revised: 2000

The above information has been derived from the current data contained in the National Indian Forestry Database. NOTE: all trust lands are to be stratified in this manner and in accordance with the definitions in the HANDBOOK ON FOREST MANAGEMENT INVENTORIES AND USE OF DATA IN MANAGEMENT PLANNING, 1983.

Catalog of Forest Acres Acres by Land Class

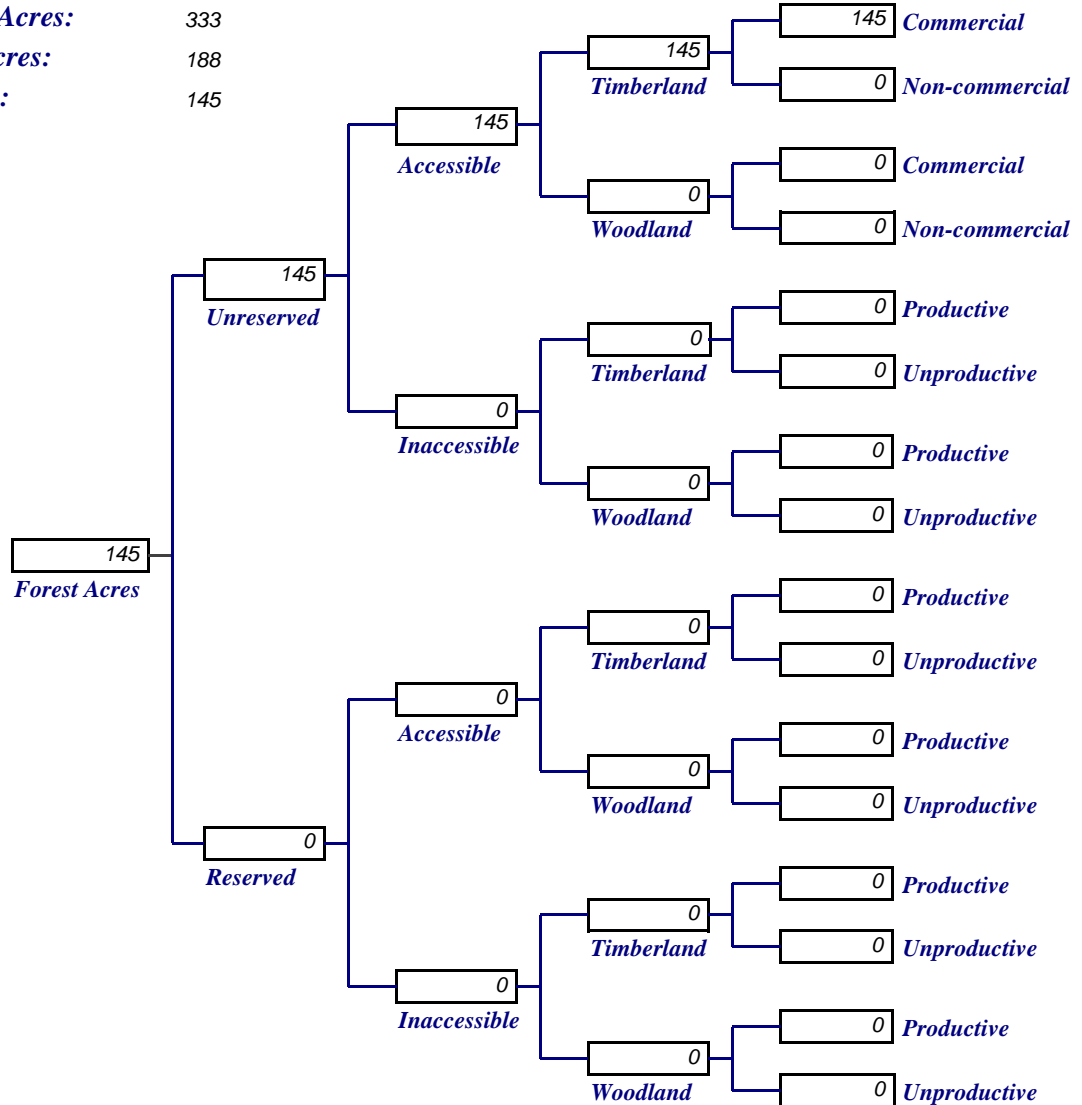
September 30, 2005

Forest: MOORETOWN RANCHERIA

Region: 0J PACIFIC
Agency: 51 CENTRAL CALIFORNIA
Reservation: 626 MOORETOWN RANCHERIA

Trust Reservation: Yes
Program Category: 4
Program Type: A = All BIA Staff
State(s): CA

Reservation Acres: 333
Nonforest Acres: 188
Forest Acres: 145



Year Data Last Revised: 2004

The above information has been derived from the current data contained in the National Indian Forestry Database. NOTE: all trust lands are to be stratified in this manner and in accordance with the definitions in the HANDBOOK ON FOREST MANAGEMENT INVENTORIES AND USE OF DATA IN MANAGEMENT PLANNING, 1983.

Catalog of Forest Acres Acres by Land Class

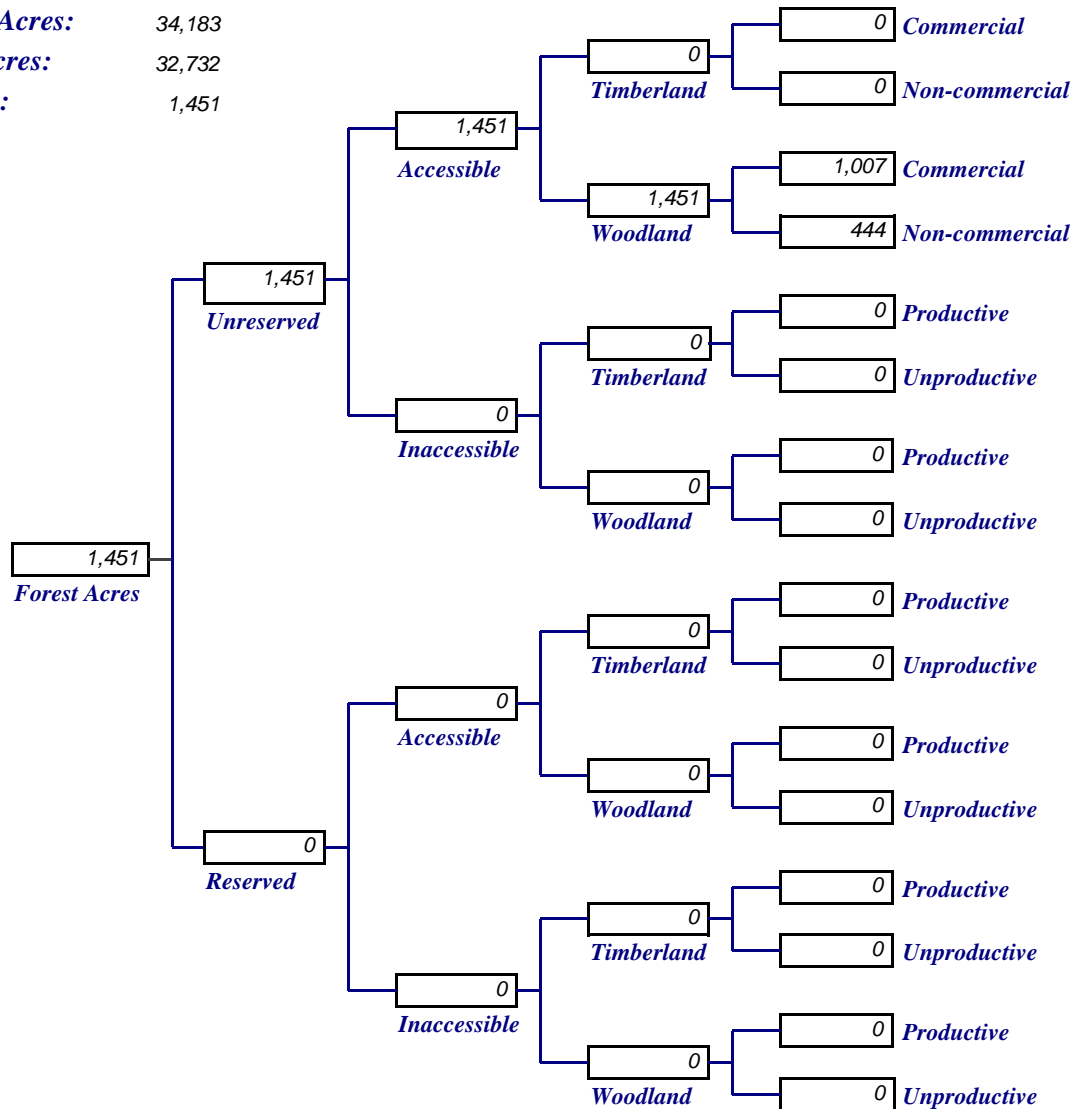
September 30, 2005

Forest: MORONGO

Region: 0J PACIFIC
Agency: 54 SOUTHERN CALIFORNIA
Reservation: 582 MORONGO

Trust Reservation: Yes
Program Category: 4
Program Type: A = All BIA Staff
State(s): CA

Reservation Acres: 34,183
Nonforest Acres: 32,732
Forest Acres: 1,451



Year Data Last Revised: 2005

The above information has been derived from the current data contained in the National Indian Forestry Database. NOTE: all trust lands are to be stratified in this manner and in accordance with the definitions in the HANDBOOK ON FOREST MANAGEMENT INVENTORIES AND USE OF DATA IN MANAGEMENT PLANNING, 1983.

Catalog of Forest Acres Acres by Land Class

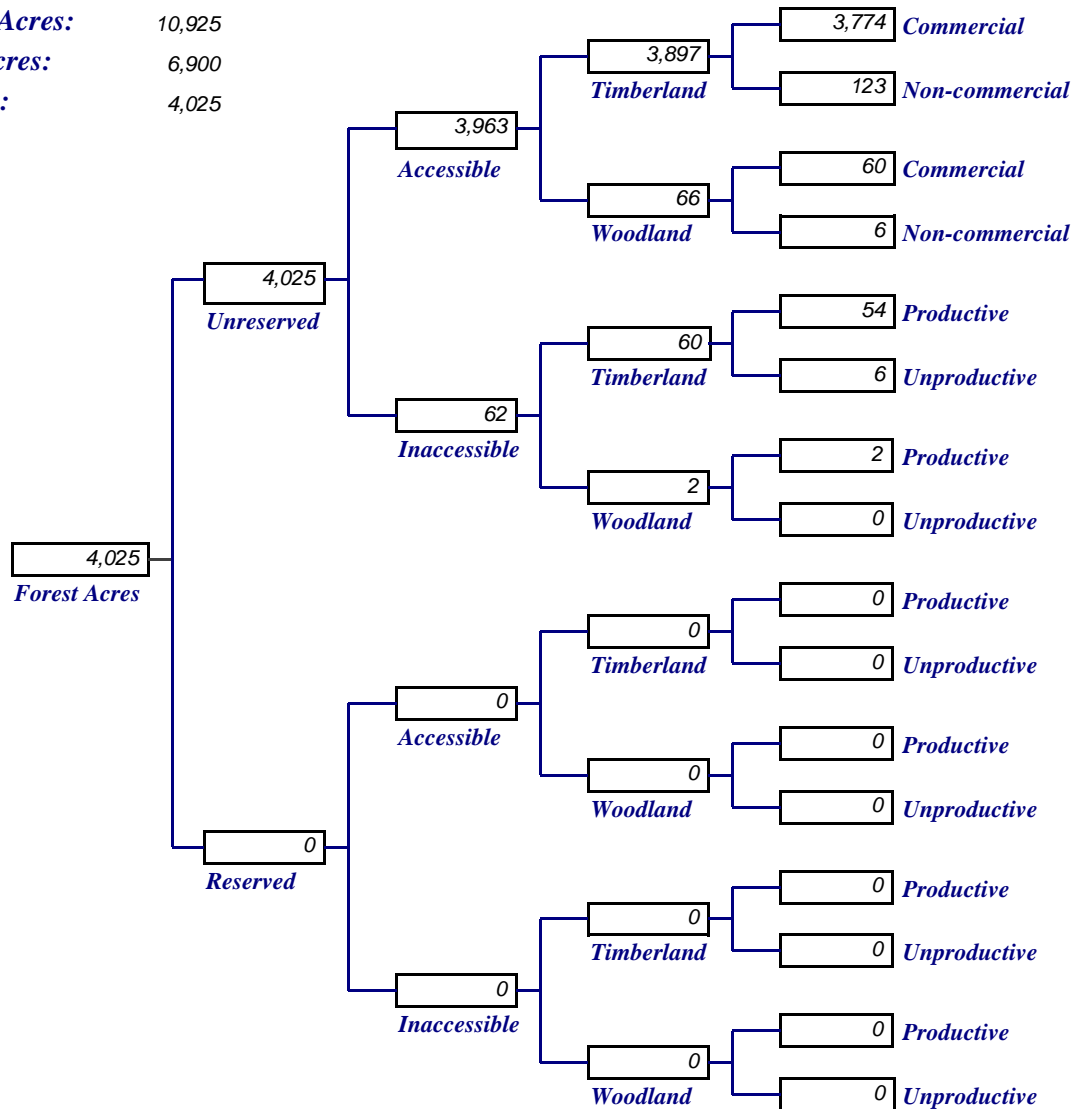
September 30, 2005

Forest: NCA P.D.A.

Region: 0J PACIFIC
Agency: 52 NORTHERN CALIFORNIA
Reservation: T13 NORTHERN CALIFORNIA (P.D.) OTHER

Trust Reservation: Yes
Program Category: 4
Program Type: A = All BIA Staff
State(s): CA

Reservation Acres: 10,925
Nonforest Acres: 6,900
Forest Acres: 4,025



Year Data Last Revised: 2004

The above information has been derived from the current data contained in the National Indian Forestry Database. NOTE: all trust lands are to be stratified in this manner and in accordance with the definitions in the HANDBOOK ON FOREST MANAGEMENT INVENTORIES AND USE OF DATA IN MANAGEMENT PLANNING, 1983.

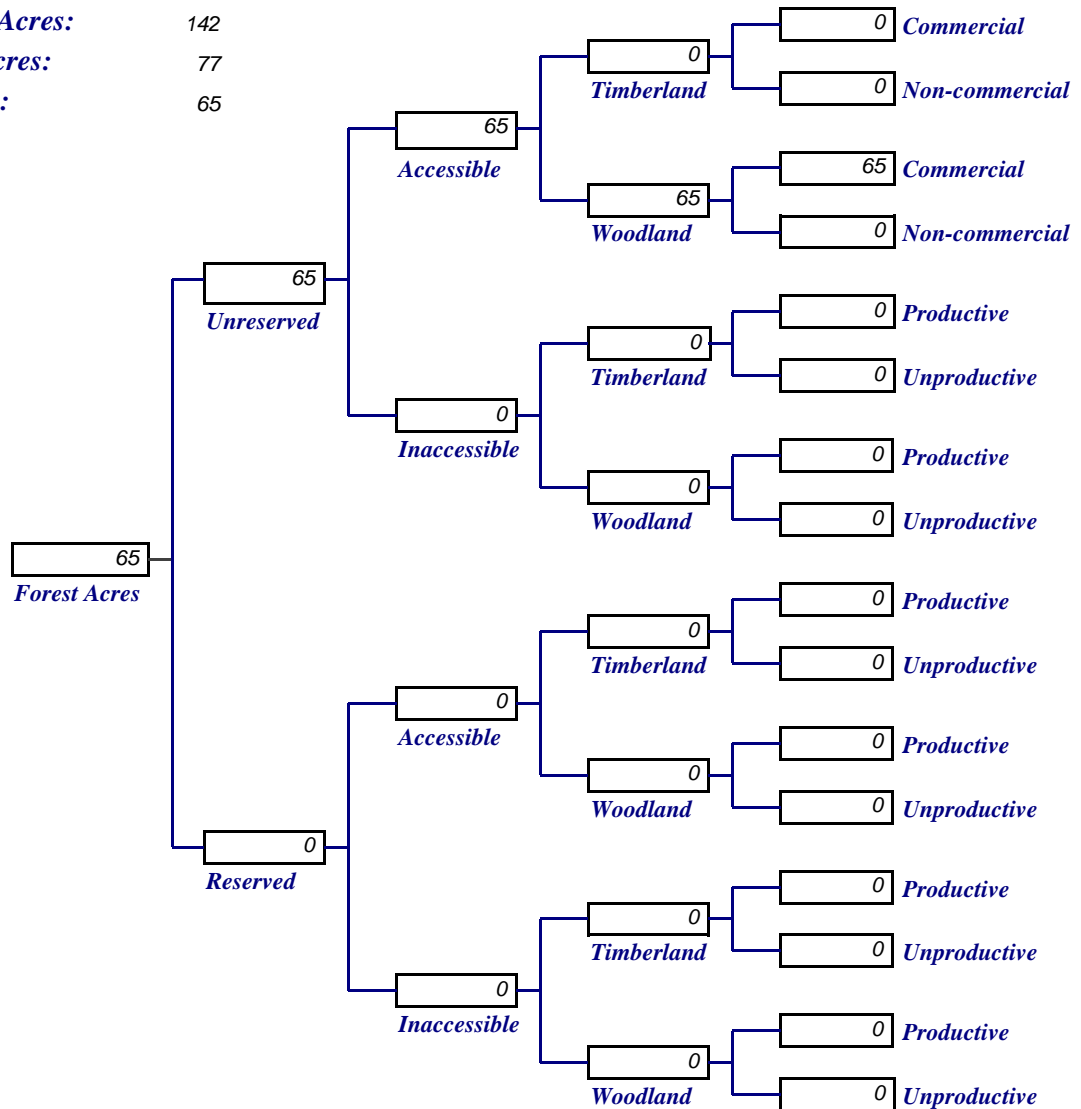
Catalog of Forest Acres Acres by Land Class September 30, 2005

Forest: NORTH FORK

Region: 0J PACIFIC
Agency: 51 CENTRAL CALIFORNIA
Reservation: 532 NORTH FORK RANCHERIA

Trust Reservation: Yes
Program Category: 4
Program Type: A = All BIA Staff
State(s): CA

Reservation Acres: 142
Nonforest Acres: 77
Forest Acres: 65



Year Data Last Revised: 2004

The above information has been derived from the current data contained in the National Indian Forestry Database. NOTE: all trust lands are to be stratified in this manner and in accordance with the definitions in the HANDBOOK ON FOREST MANAGEMENT INVENTORIES AND USE OF DATA IN MANAGEMENT PLANNING, 1983.

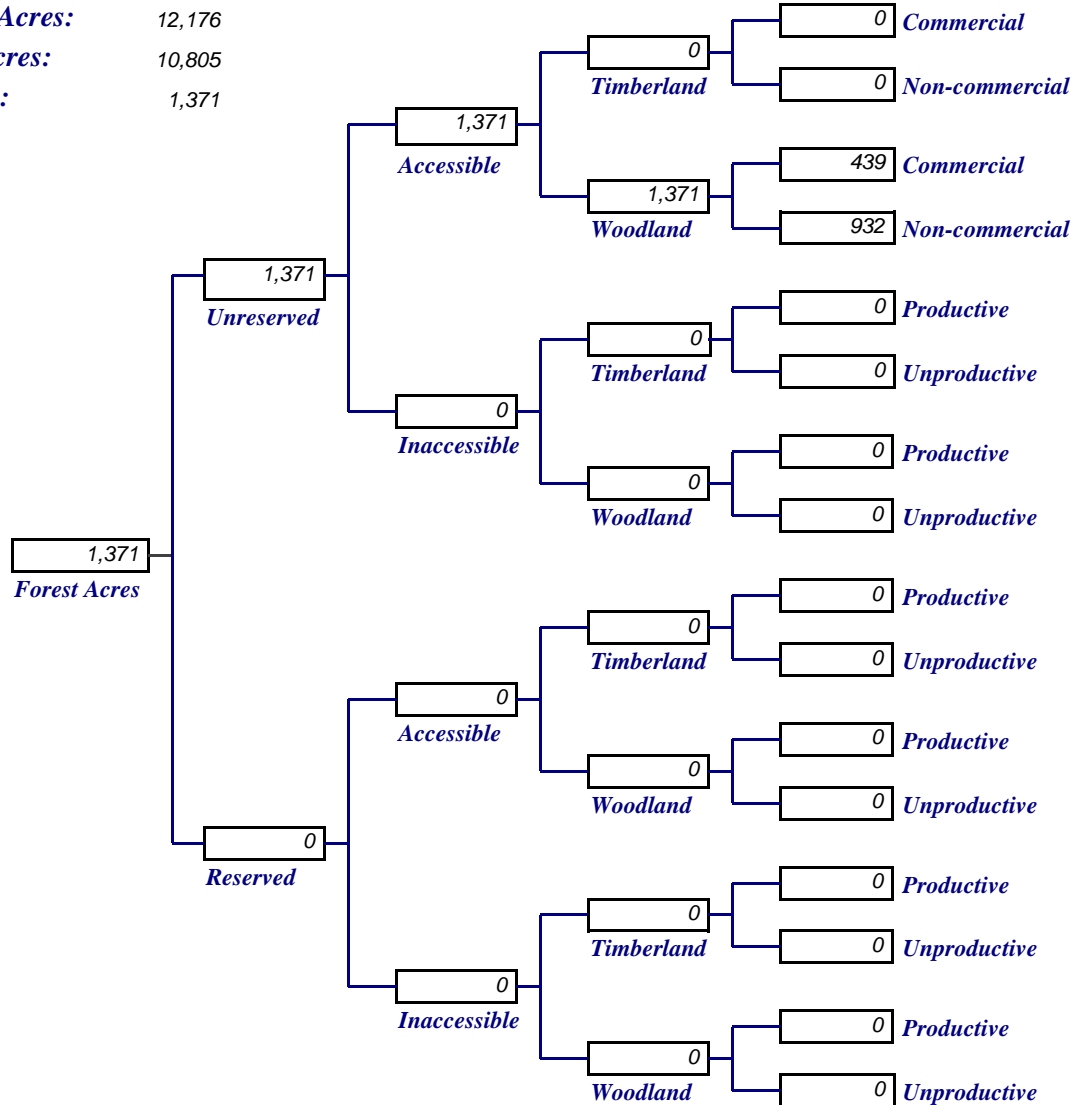
Catalog of Forest Acres Acres by Land Class September 30, 2005

Forest: PALA

Region: 0J PACIFIC
Agency: 54 SOUTHERN CALIFORNIA
Reservation: 583 PALA

Trust Reservation: Yes
Program Category: 4
Program Type: A = All BIA Staff
State(s): CA

Reservation Acres: 12,176
Nonforest Acres: 10,805
Forest Acres: 1,371



Year Data Last Revised: 2004

The above information has been derived from the current data contained in the National Indian Forestry Database. NOTE: all trust lands are to be stratified in this manner and in accordance with the definitions in the HANDBOOK ON FOREST MANAGEMENT INVENTORIES AND USE OF DATA IN MANAGEMENT PLANNING, 1983.

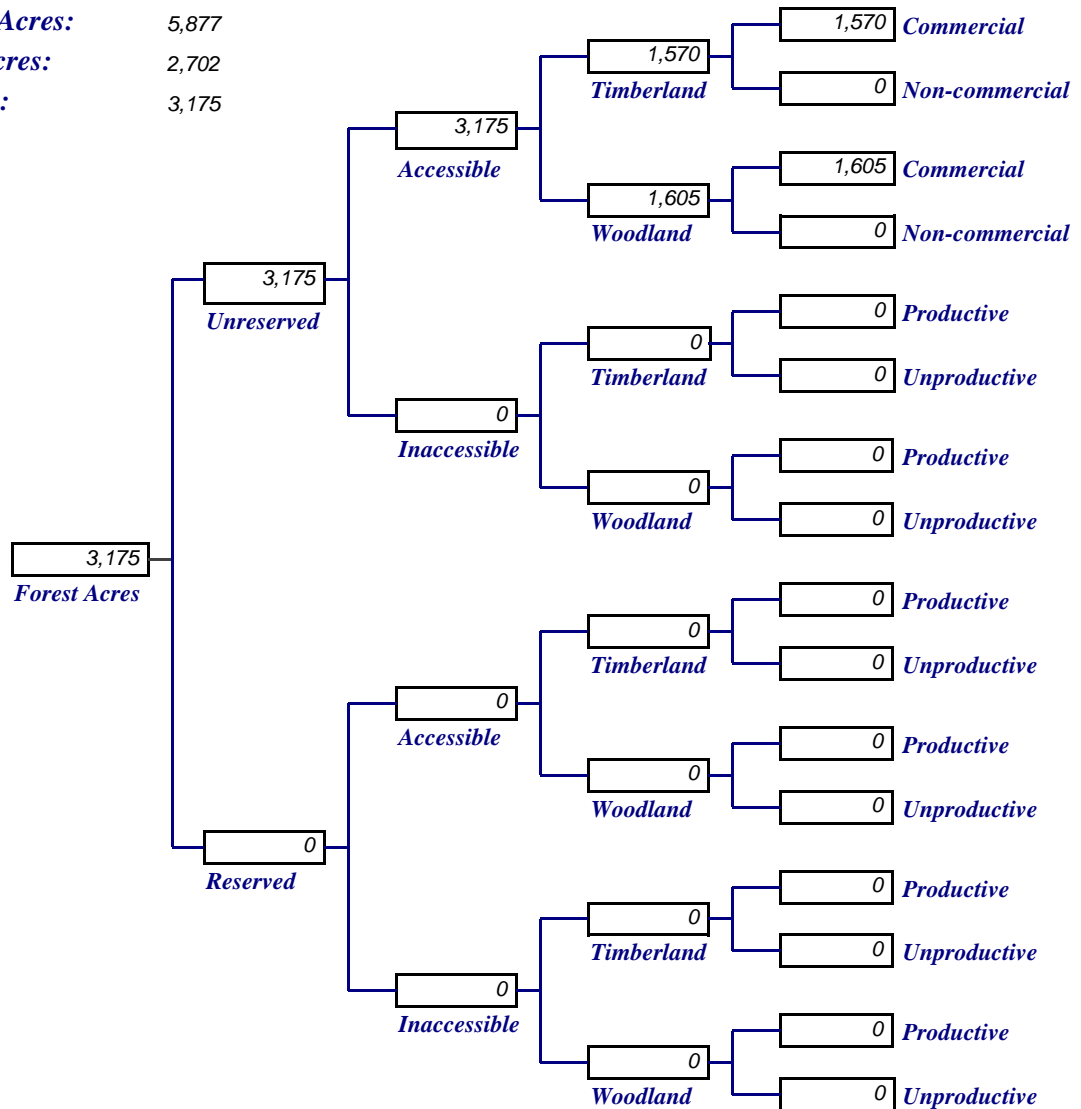
Catalog of Forest Acres Acres by Land Class September 30, 2005

Forest: PAUMA/YUIMA

Region: 0J PACIFIC
Agency: 54 SOUTHERN CALIFORNIA
Reservation: 585 PAUMA-YUIMA

Trust Reservation: Yes
Program Category: 4
Program Type: A = All BIA Staff
State(s): CA

Reservation Acres: 5,877
Nonforest Acres: 2,702
Forest Acres: 3,175



Year Data Last Revised: 2003

The above information has been derived from the current data contained in the National Indian Forestry Database. NOTE: all trust lands are to be stratified in this manner and in accordance with the definitions in the HANDBOOK ON FOREST MANAGEMENT INVENTORIES AND USE OF DATA IN MANAGEMENT PLANNING, 1983.

Catalog of Forest Acres Acres by Land Class

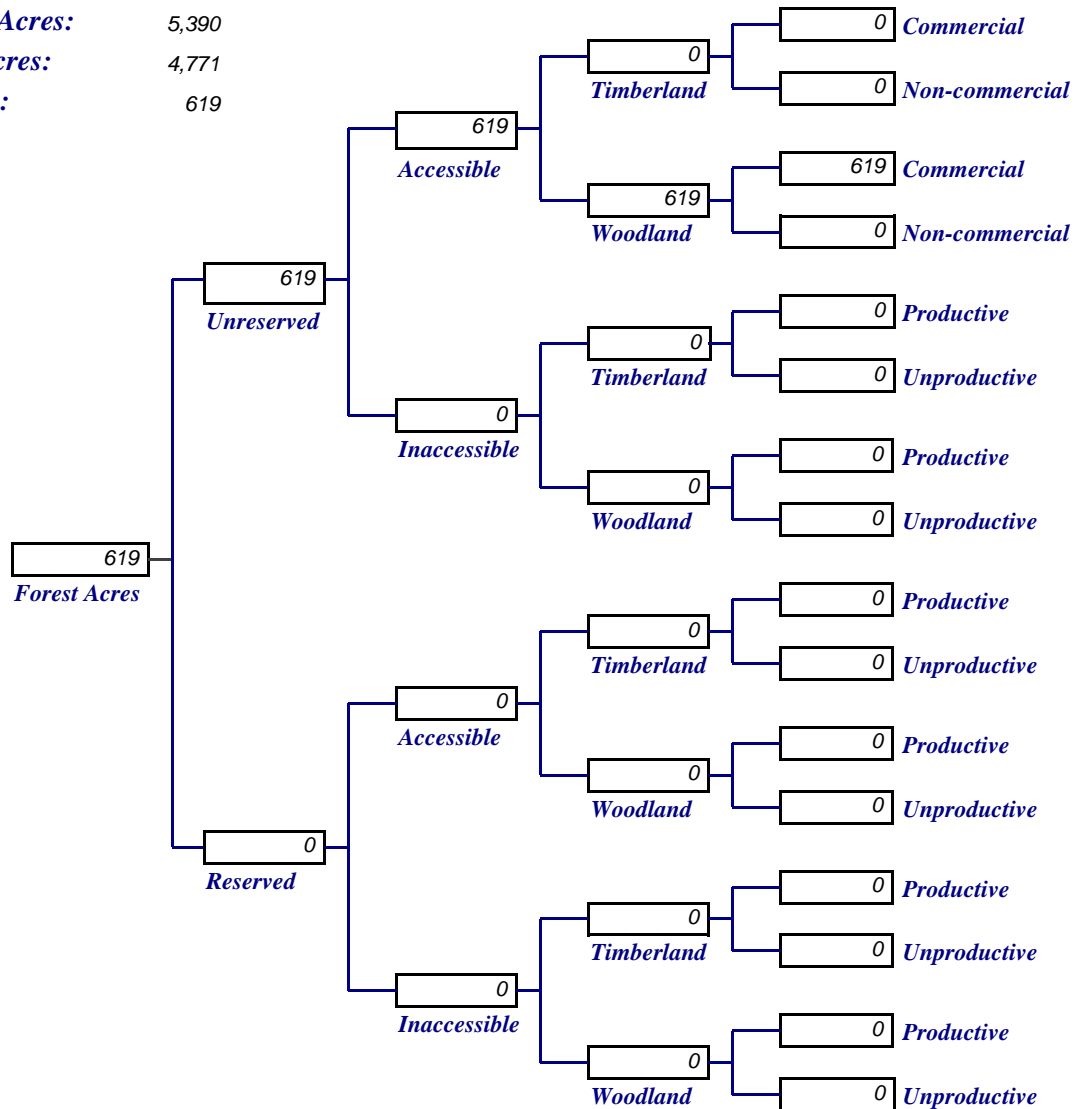
September 30, 2005

Forest: PECHANGA

Region: 0J PACIFIC
Agency: 54 SOUTHERN CALIFORNIA
Reservation: 586 PECHANGA

Trust Reservation: Yes
Program Category: 4
Program Type: A = All BIA Staff
State(s): CA

Reservation Acres: 5,390
Nonforest Acres: 4,771
Forest Acres: 619



Year Data Last Revised: 2004

The above information has been derived from the current data contained in the National Indian Forestry Database. NOTE: all trust lands are to be stratified in this manner and in accordance with the definitions in the HANDBOOK ON FOREST MANAGEMENT INVENTORIES AND USE OF DATA IN MANAGEMENT PLANNING, 1983.

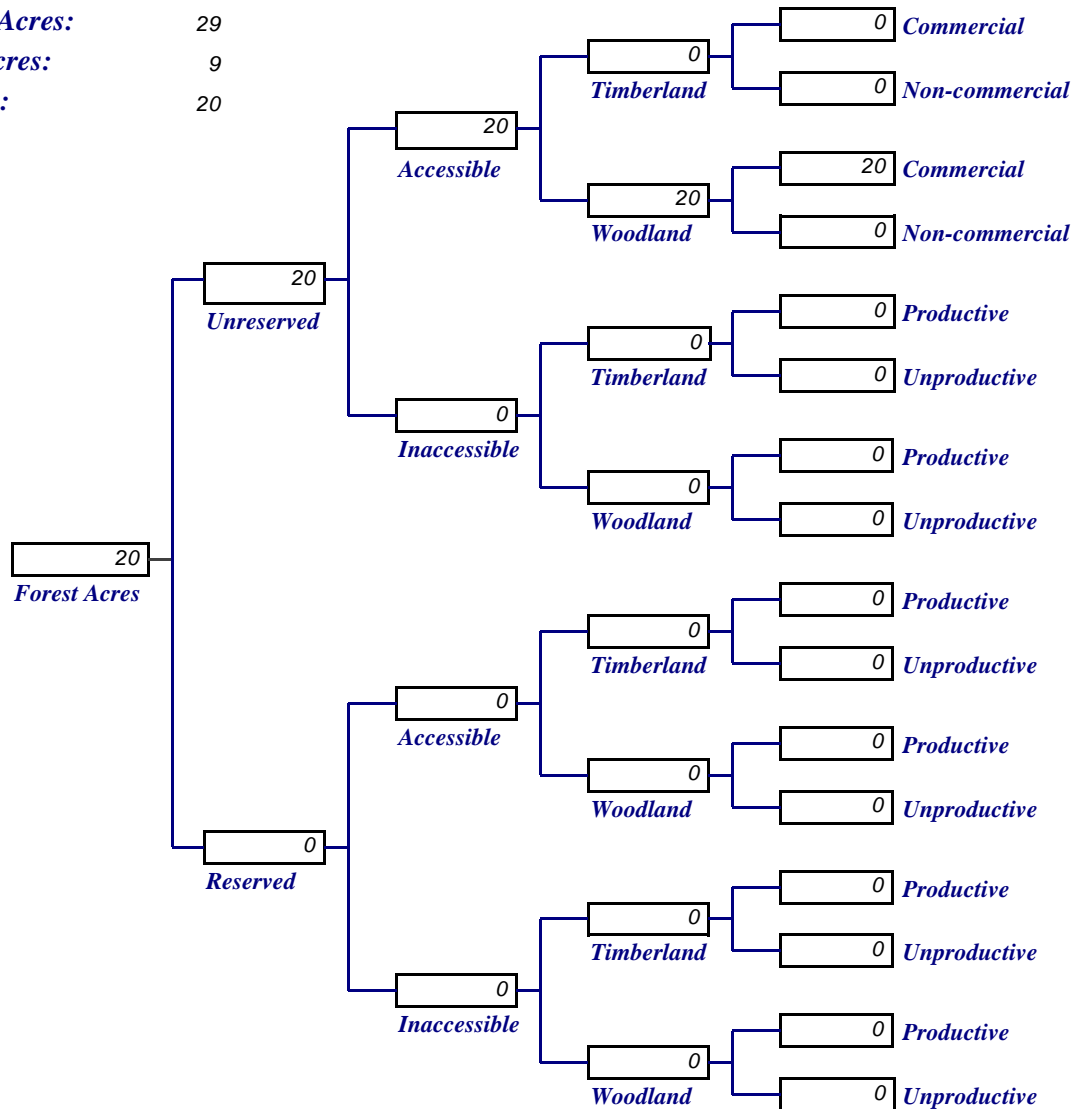
Catalog of Forest Acres Acres by Land Class September 30, 2005

Forest: PICAYUNE

Region: 0J PACIFIC
Agency: 51 CENTRAL CALIFORNIA
Reservation: 534 PICAYUNE

Trust Reservation: Yes
Program Category: 4
Program Type: A = All BIA Staff
State(s): CA

Reservation Acres: 29
Nonforest Acres: 9
Forest Acres: 20



Year Data Last Revised: 2003

The above information has been derived from the current data contained in the National Indian Forestry Database. NOTE: all trust lands are to be stratified in this manner and in accordance with the definitions in the HANDBOOK ON FOREST MANAGEMENT INVENTORIES AND USE OF DATA IN MANAGEMENT PLANNING, 1983.

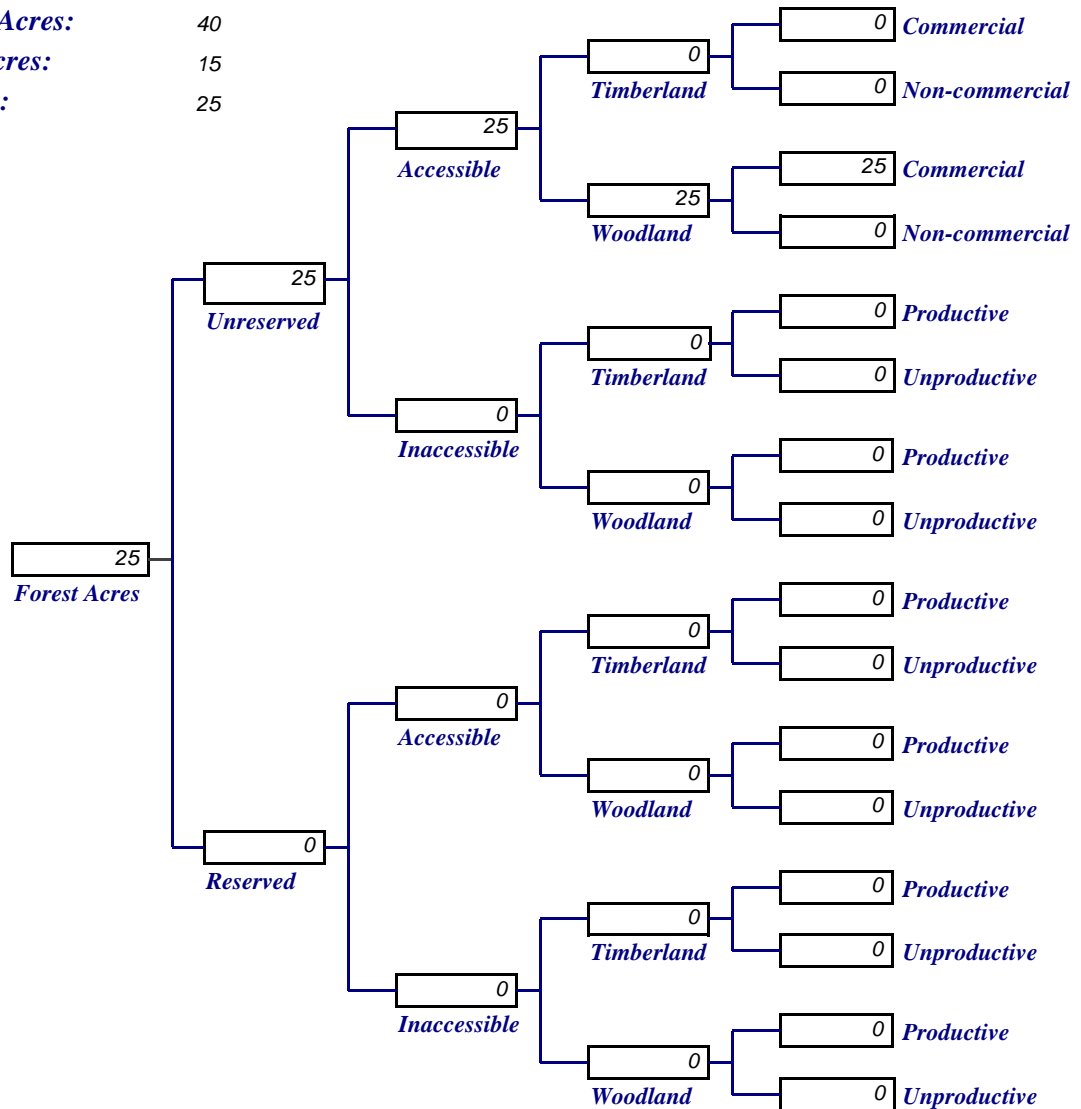
Catalog of Forest Acres Acres by Land Class September 30, 2005

Forest: PIT RIVER

Region: 0J PACIFIC
Agency: 52 NORTHERN CALIFORNIA
Reservation: 526 LOOKOUT RANCHERIA (PIT RIVER TRIBE)

Trust Reservation: Yes
Program Category: 4
Program Type: A = All BIA Staff
State(s): CA

Reservation Acres: 40
Nonforest Acres: 15
Forest Acres: 25



Year Data Last Revised: 2003

The above information has been derived from the current data contained in the National Indian Forestry Database. NOTE: all trust lands are to be stratified in this manner and in accordance with the definitions in the HANDBOOK ON FOREST MANAGEMENT INVENTORIES AND USE OF DATA IN MANAGEMENT PLANNING, 1983.

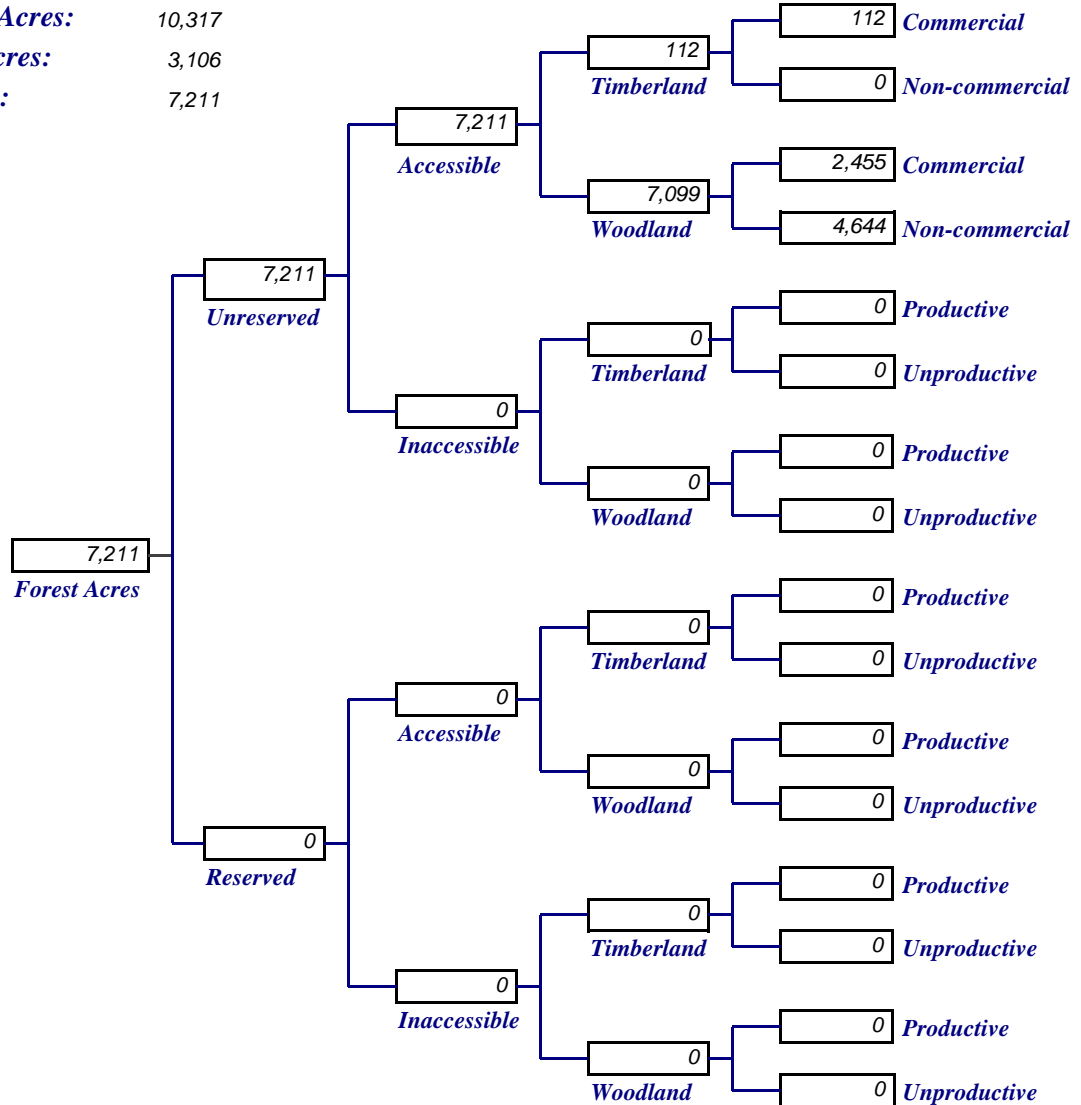
Catalog of Forest Acres Acres by Land Class September 30, 2005

Forest: PIT RIVER

Region: 0J PACIFIC
Agency: 52 NORTHERN CALIFORNIA
Reservation: 536 PIT RIVER TRIBE

Trust Reservation: Yes
Program Category: 4
Program Type: A = All BIA Staff
State(s): CA

Reservation Acres: 10,317
Nonforest Acres: 3,106
Forest Acres: 7,211



Year Data Last Revised: 2004

The above information has been derived from the current data contained in the National Indian Forestry Database. NOTE: all trust lands are to be stratified in this manner and in accordance with the definitions in the HANDBOOK ON FOREST MANAGEMENT INVENTORIES AND USE OF DATA IN MANAGEMENT PLANNING, 1983.

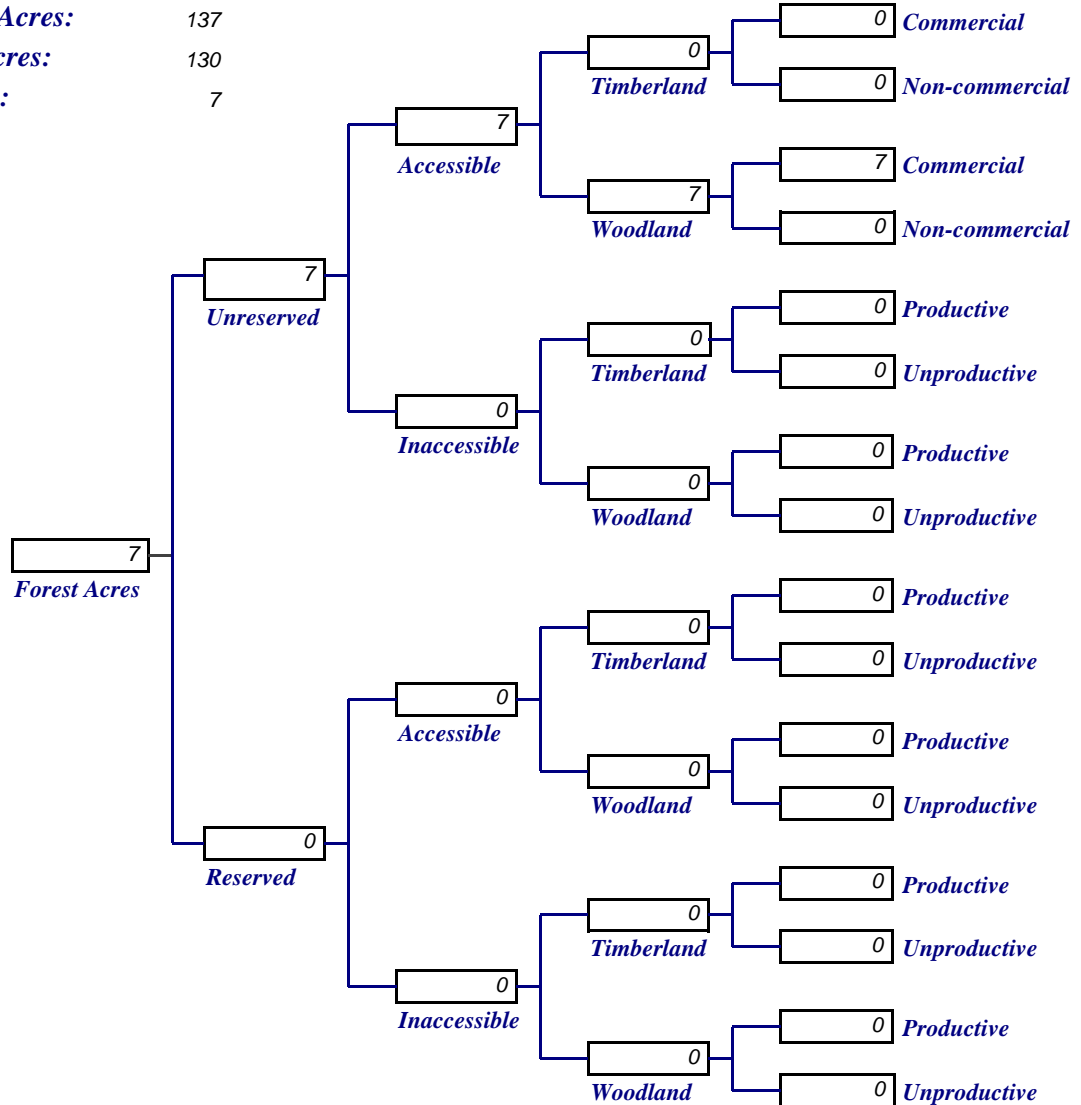
Catalog of Forest Acres Acres by Land Class September 30, 2005

Forest: QUARTZ VALLEY

Region: 0J PACIFIC
Agency: 52 NORTHERN CALIFORNIA
Reservation: 563 QUARTZ VALLEY

Trust Reservation: Yes
Program Category: 4
Program Type: A = All BIA Staff
State(s): CA

Reservation Acres: 137
Nonforest Acres: 130
Forest Acres: 7



Year Data Last Revised: 2004

The above information has been derived from the current data contained in the National Indian Forestry Database. NOTE: all trust lands are to be stratified in this manner and in accordance with the definitions in the HANDBOOK ON FOREST MANAGEMENT INVENTORIES AND USE OF DATA IN MANAGEMENT PLANNING, 1983.

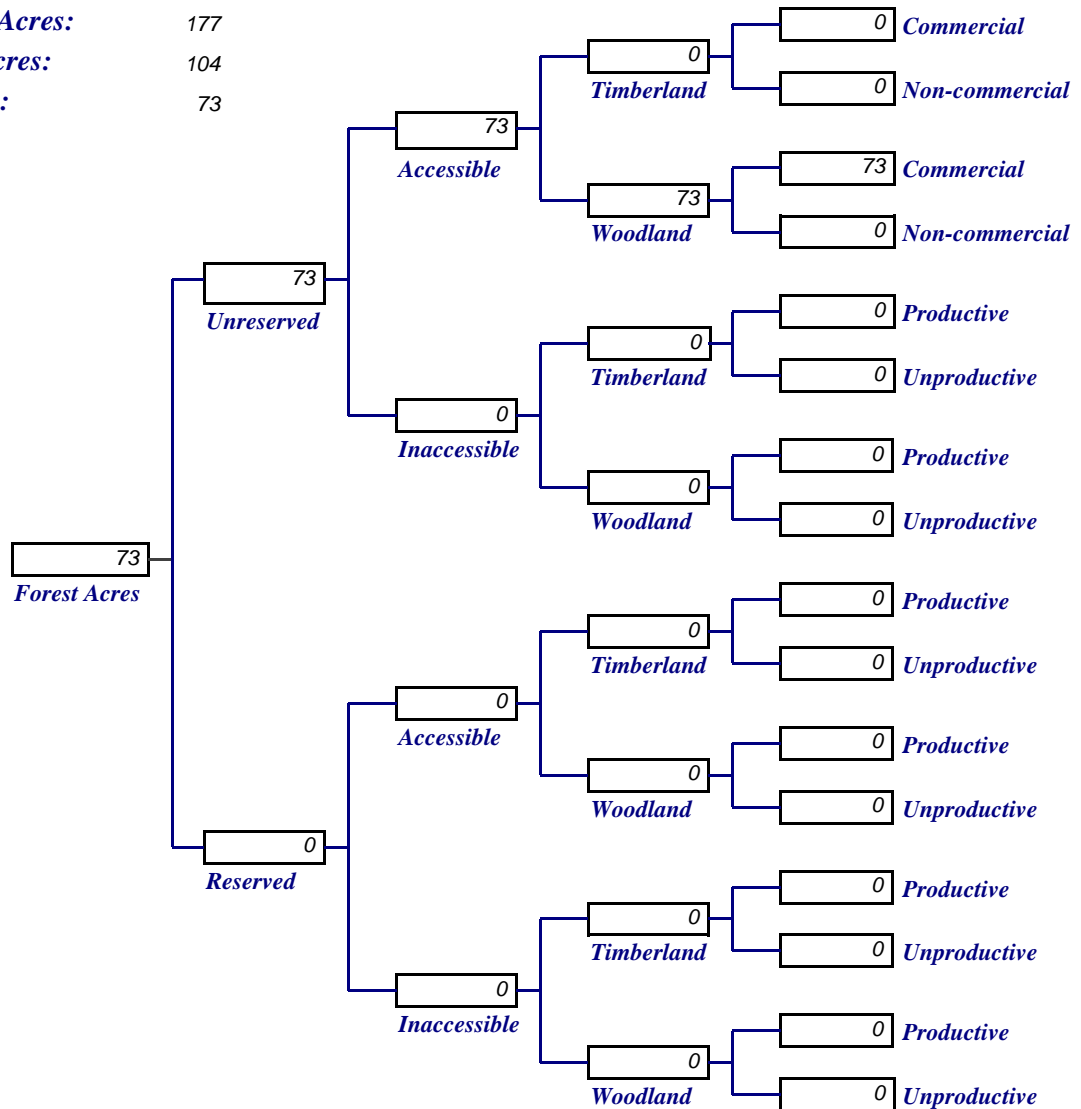
Catalog of Forest Acres Acres by Land Class September 30, 2005

Forest: REDWOOD VALLEY

Region: 0J PACIFIC
Agency: 51 CENTRAL CALIFORNIA
Reservation: 539 REDWOOD VALLEY

Trust Reservation: Yes
Program Category: 4
Program Type: A = All BIA Staff
State(s): CA

Reservation Acres: 177
Nonforest Acres: 104
Forest Acres: 73



Year Data Last Revised: 2004

The above information has been derived from the current data contained in the National Indian Forestry Database. NOTE: all trust lands are to be stratified in this manner and in accordance with the definitions in the HANDBOOK ON FOREST MANAGEMENT INVENTORIES AND USE OF DATA IN MANAGEMENT PLANNING, 1983.

Catalog of Forest Acres Acres by Land Class

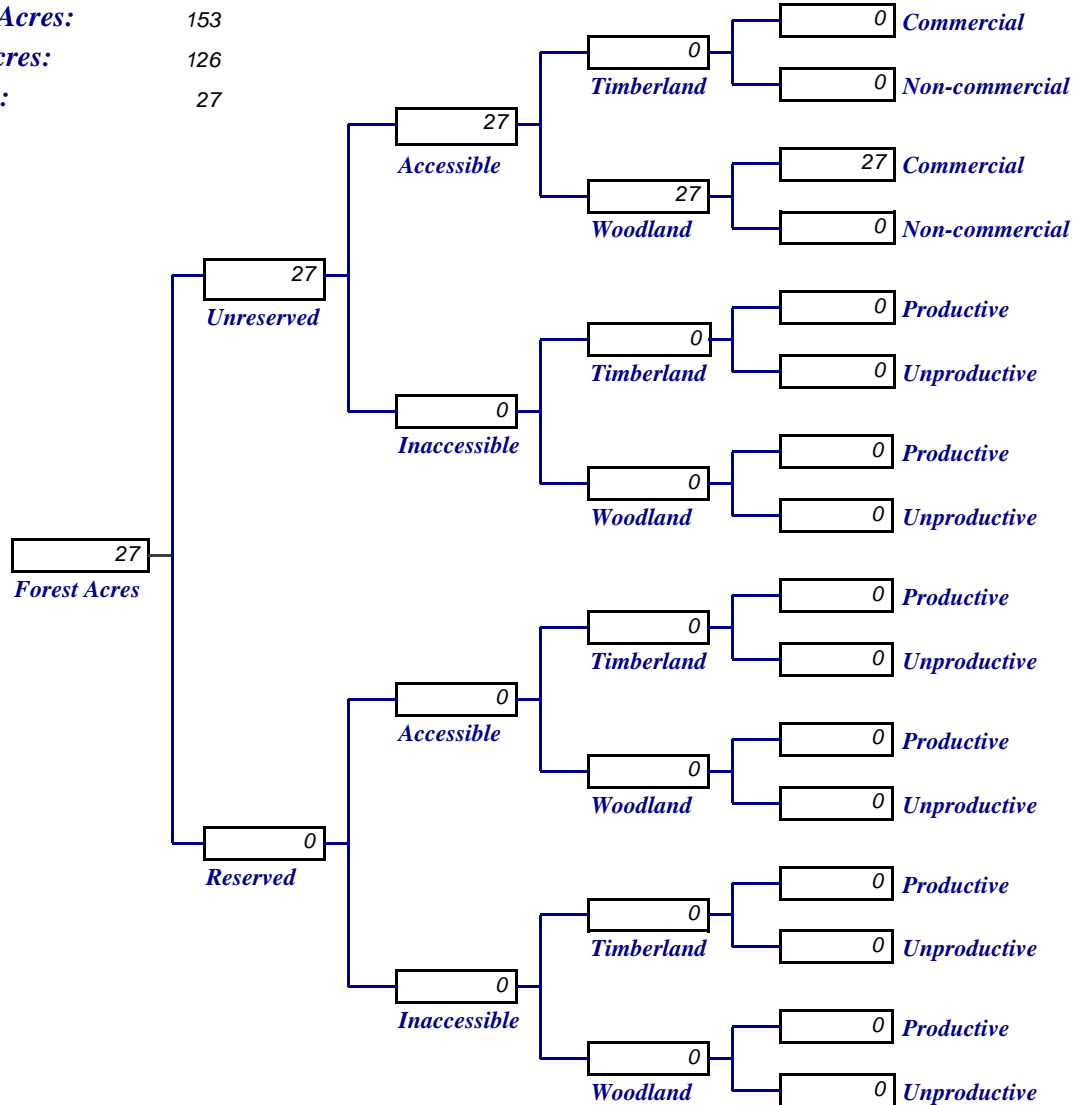
September 30, 2005

Forest: ROBINSON

Region: 0J PACIFIC
Agency: 51 CENTRAL CALIFORNIA
Reservation: 516 ROBINSON RANCHERIA

Trust Reservation: Yes
Program Category: 4
Program Type: A = All BIA Staff
State(s): CA

Reservation Acres: 153
Nonforest Acres: 126
Forest Acres: 27



Year Data Last Revised: 2004

The above information has been derived from the current data contained in the National Indian Forestry Database. NOTE: all trust lands are to be stratified in this manner and in accordance with the definitions in the HANDBOOK ON FOREST MANAGEMENT INVENTORIES AND USE OF DATA IN MANAGEMENT PLANNING, 1983.

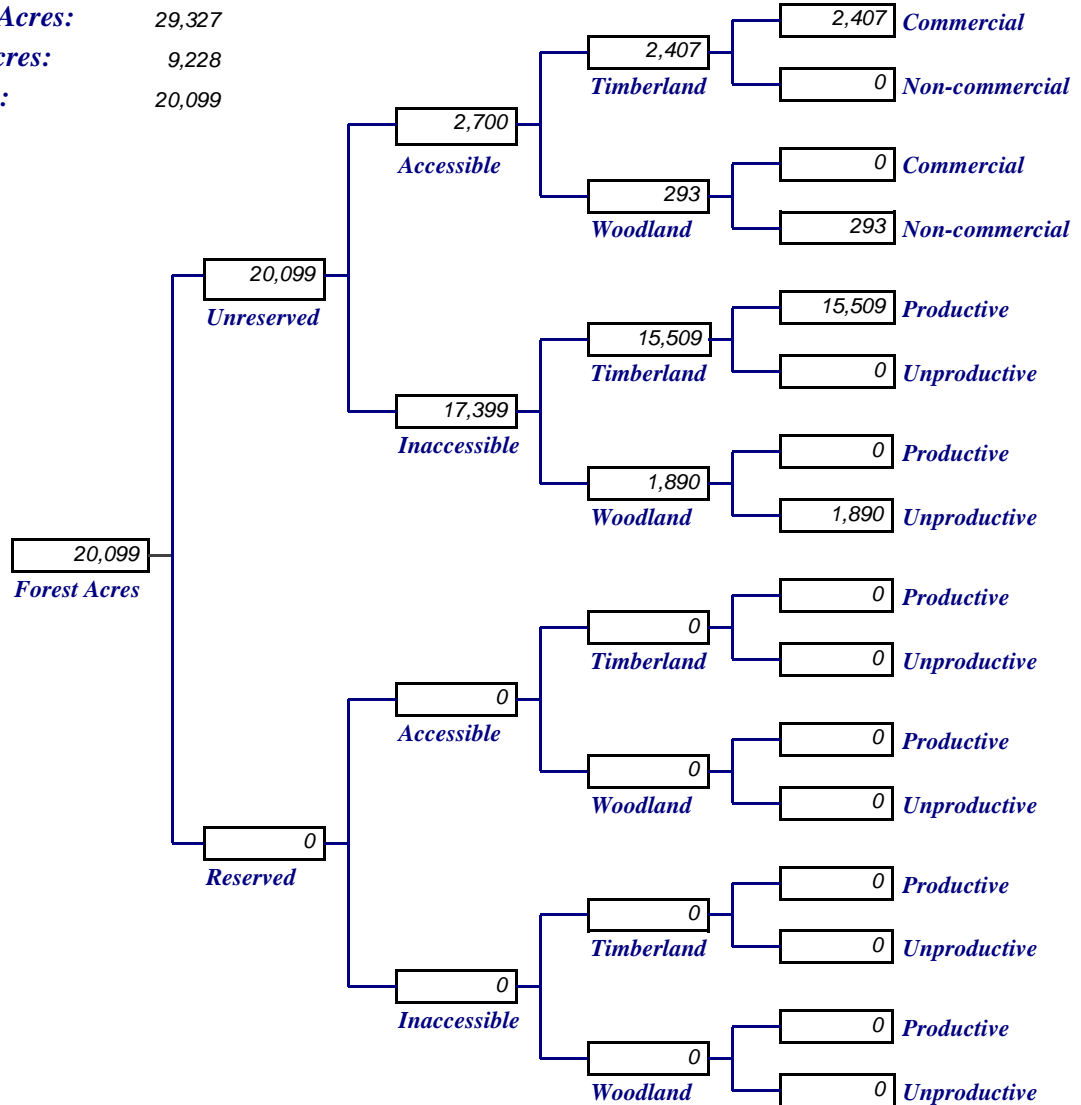
Catalog of Forest Acres Acres by Land Class September 30, 2005

Forest: ROUND VALLEY

Region: 0J PACIFIC
Agency: 51 CENTRAL CALIFORNIA
Reservation: 540 ROUND VALLEY

Trust Reservation: Yes
Program Category: 2
Program Type: A = All BIA Staff
State(s): CA

Reservation Acres: 29,327
Nonforest Acres: 9,228
Forest Acres: 20,099



Year Data Last Revised: 2005

The above information has been derived from the current data contained in the National Indian Forestry Database. NOTE: all trust lands are to be stratified in this manner and in accordance with the definitions in the HANDBOOK ON FOREST MANAGEMENT INVENTORIES AND USE OF DATA IN MANAGEMENT PLANNING, 1983.

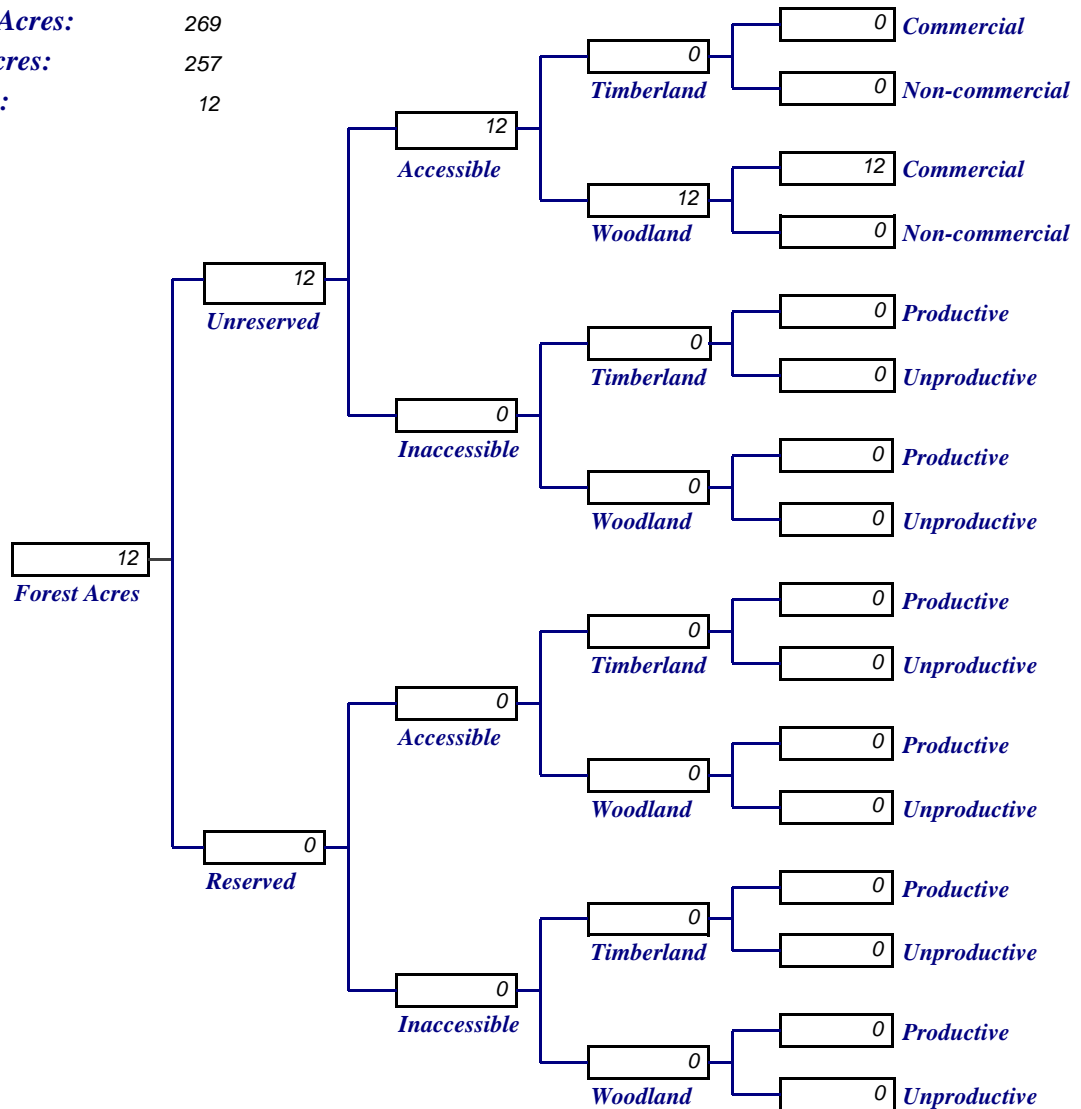
Catalog of Forest Acres Acres by Land Class September 30, 2005

Forest: RUMSEY RANCHERIA

Region: 0J PACIFIC
Agency: 51 CENTRAL CALIFORNIA
Reservation: 541 RUMSEY RANCHERIA

Trust Reservation: Yes
Program Category: 4
Program Type: A = All BIA Staff
State(s): CA

Reservation Acres: 269
Nonforest Acres: 257
Forest Acres: 12



Year Data Last Revised: 2004

The above information has been derived from the current data contained in the National Indian Forestry Database. NOTE: all trust lands are to be stratified in this manner and in accordance with the definitions in the HANDBOOK ON FOREST MANAGEMENT INVENTORIES AND USE OF DATA IN MANAGEMENT PLANNING, 1983.

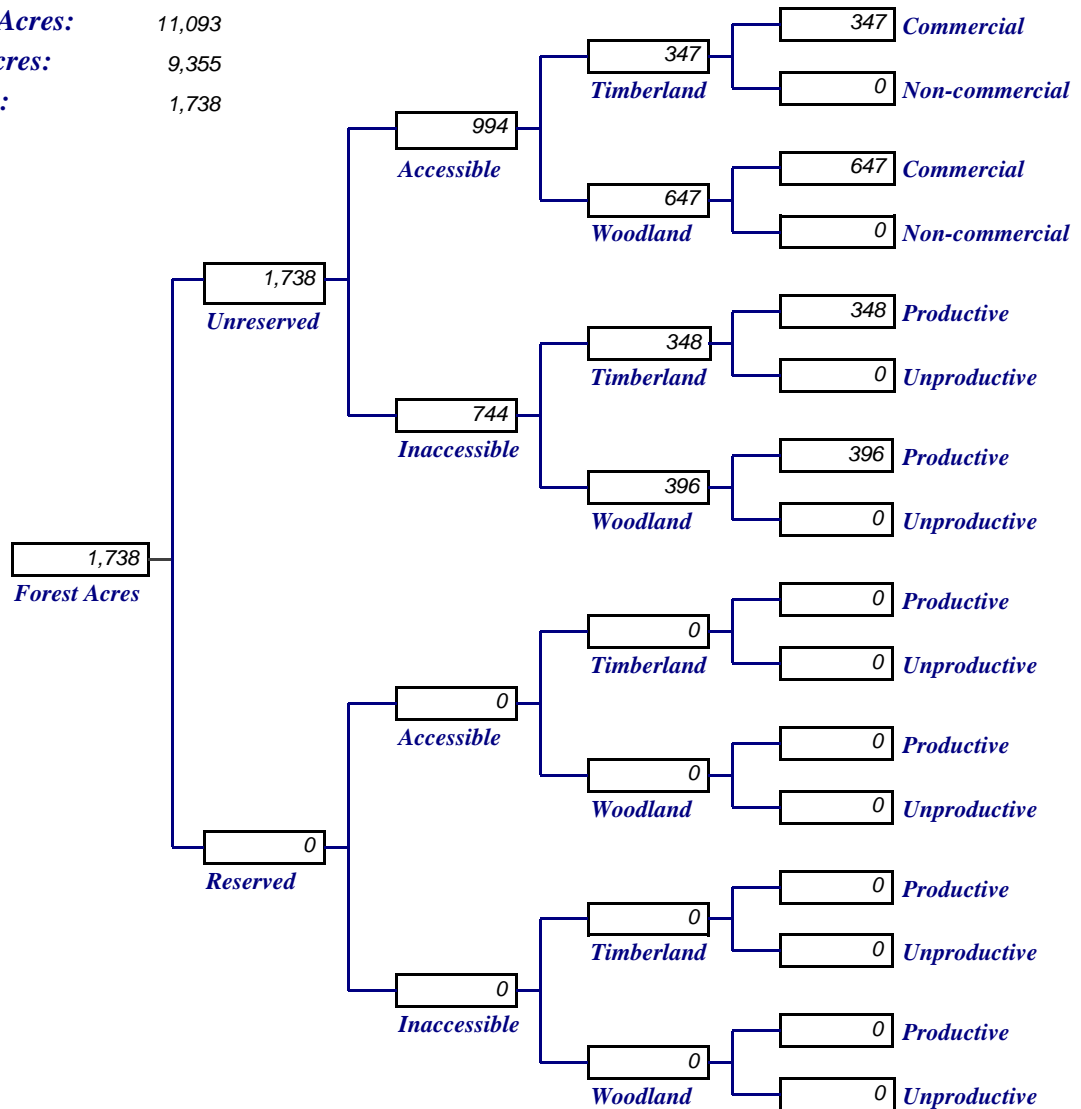
Catalog of Forest Acres Acres by Land Class September 30, 2005

Forest: SANTA ROSA RESERVATION

Region: 0J PACIFIC
Agency: 54 SOUTHERN CALIFORNIA
Reservation: 590 SANTA ROSA RESERVATION

Trust Reservation: Yes
Program Category: 4
Program Type: A = All BIA Staff
State(s): CA

Reservation Acres: 11,093
Nonforest Acres: 9,355
Forest Acres: 1,738



Year Data Last Revised: 2005

The above information has been derived from the current data contained in the National Indian Forestry Database. NOTE: all trust lands are to be stratified in this manner and in accordance with the definitions in the HANDBOOK ON FOREST MANAGEMENT INVENTORIES AND USE OF DATA IN MANAGEMENT PLANNING, 1983.

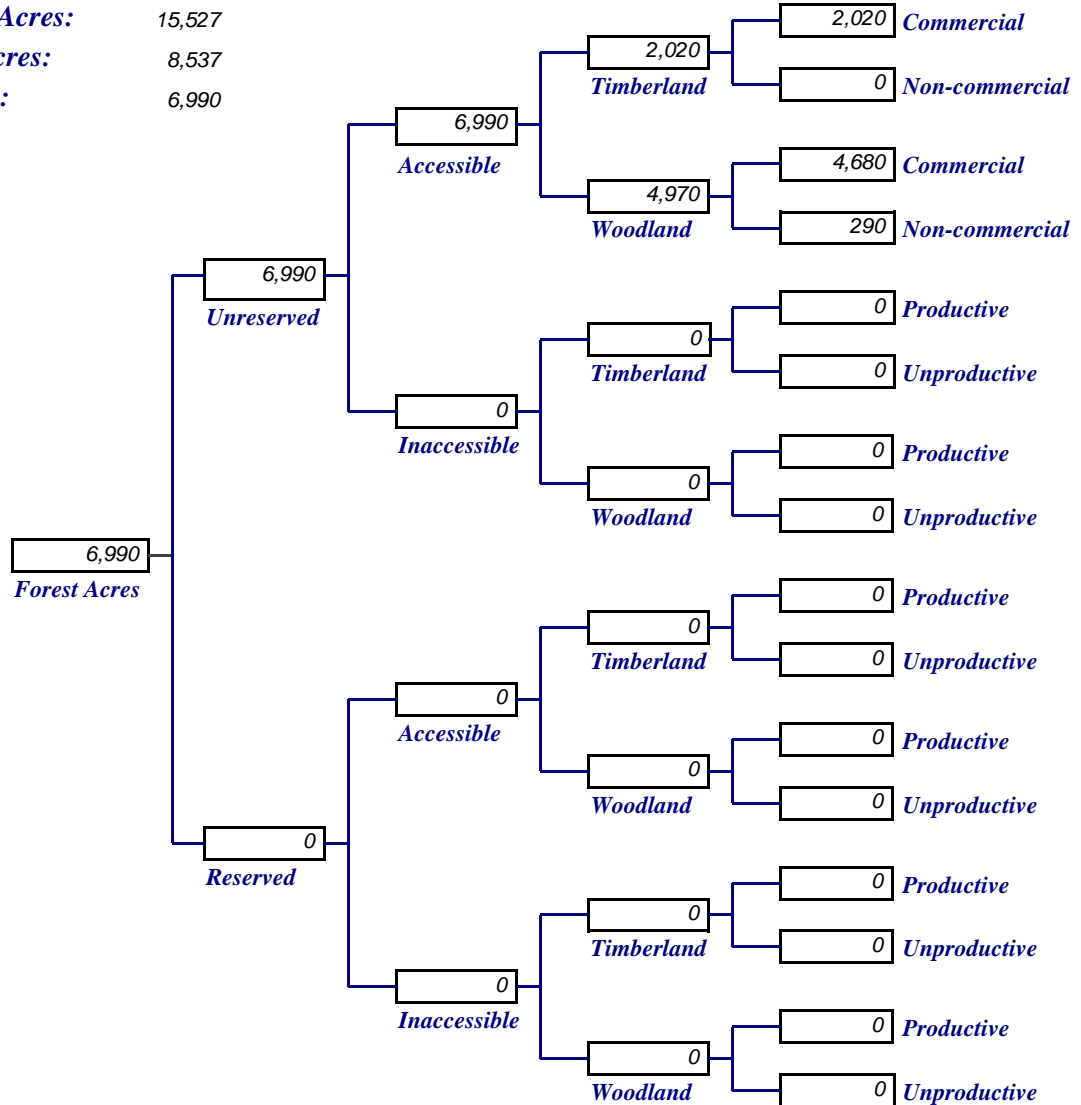
Catalog of Forest Acres Acres by Land Class September 30, 2005

Forest: SANTA YSABEL

Region: 0J PACIFIC
Agency: 54 SOUTHERN CALIFORNIA
Reservation: 592 SANTA YSABEL

Trust Reservation: Yes
Program Category: 4
Program Type: A = All BIA Staff
State(s): CA

Reservation Acres: 15,527
Nonforest Acres: 8,537
Forest Acres: 6,990



Year Data Last Revised: 2005

The above information has been derived from the current data contained in the National Indian Forestry Database. NOTE: all trust lands are to be stratified in this manner and in accordance with the definitions in the HANDBOOK ON FOREST MANAGEMENT INVENTORIES AND USE OF DATA IN MANAGEMENT PLANNING, 1983.

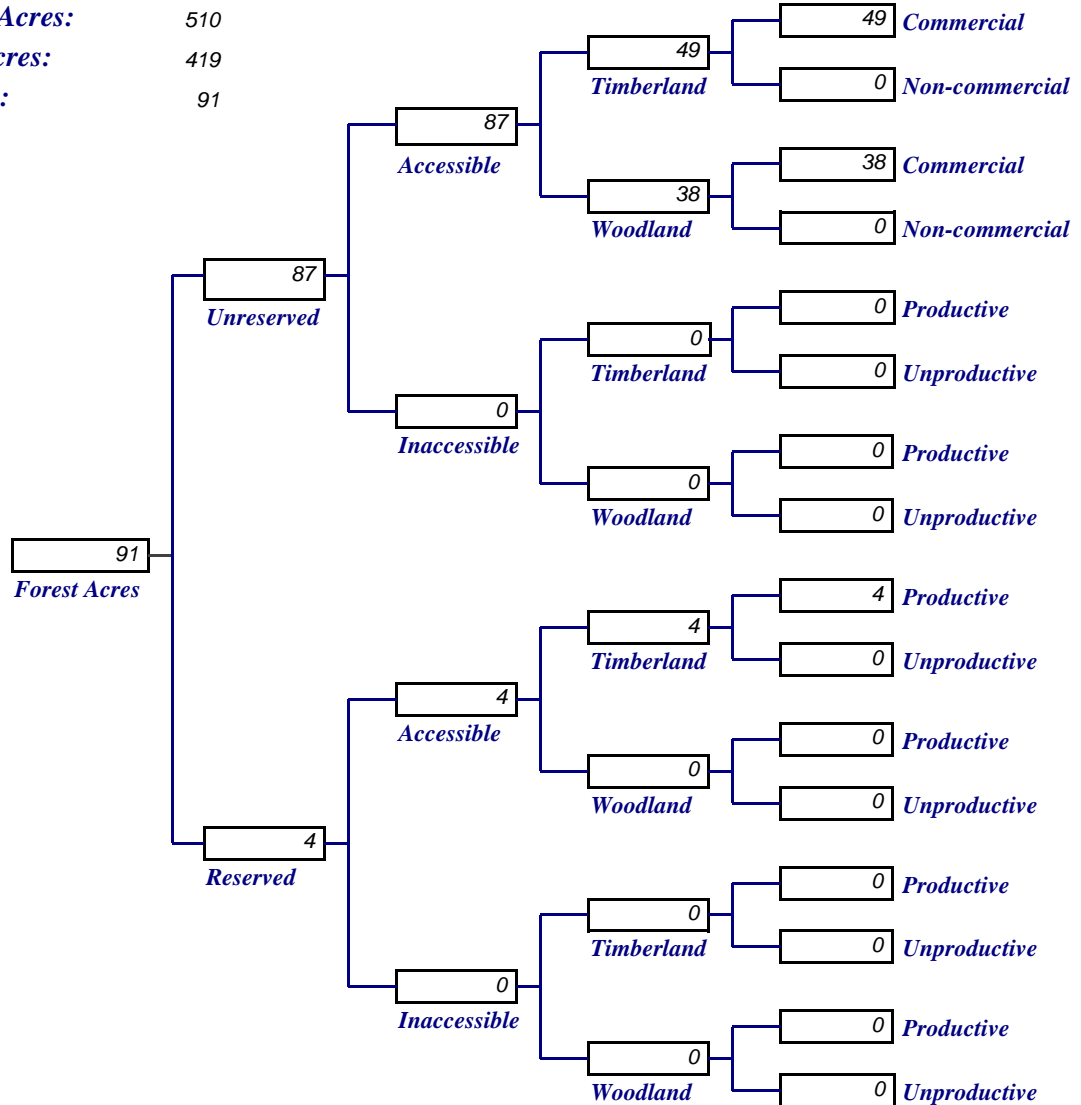
Catalog of Forest Acres Acres by Land Class September 30, 2005

Forest: SHERWOOD VALLEY

Region: 0J PACIFIC
Agency: 51 CENTRAL CALIFORNIA
Reservation: 629 SHERWOOD VALLEY RANCHERIA

Trust Reservation: Yes
Program Category: 4
Program Type: A = All BIA Staff
State(s): CA

Reservation Acres: 510
Nonforest Acres: 419
Forest Acres: 91



Year Data Last Revised: 2004

The above information has been derived from the current data contained in the National Indian Forestry Database. NOTE: all trust lands are to be stratified in this manner and in accordance with the definitions in the HANDBOOK ON FOREST MANAGEMENT INVENTORIES AND USE OF DATA IN MANAGEMENT PLANNING, 1983.

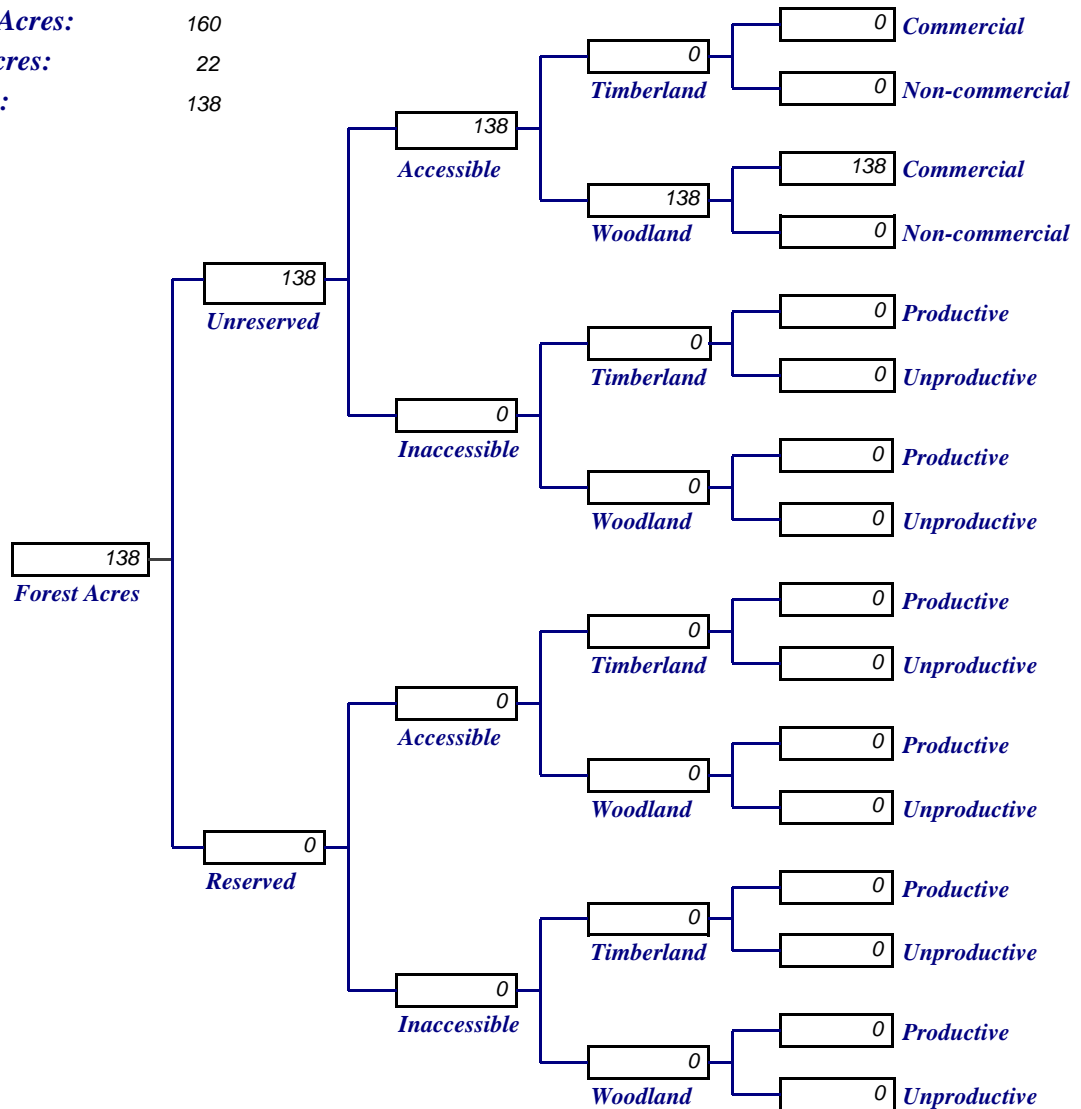
Catalog of Forest Acres Acres by Land Class September 30, 2005

Forest: SHINGLE SPRINGS

Region: 0J PACIFIC
Agency: 51 CENTRAL CALIFORNIA
Reservation: 546 SHINGLE SPRINGS RANCHERIA

Trust Reservation: Yes
Program Category: 4
Program Type: A = All BIA Staff
State(s): CA

Reservation Acres: 160
Nonforest Acres: 22
Forest Acres: 138



Year Data Last Revised: 2003

The above information has been derived from the current data contained in the National Indian Forestry Database. NOTE: all trust lands are to be stratified in this manner and in accordance with the definitions in the HANDBOOK ON FOREST MANAGEMENT INVENTORIES AND USE OF DATA IN MANAGEMENT PLANNING, 1983.

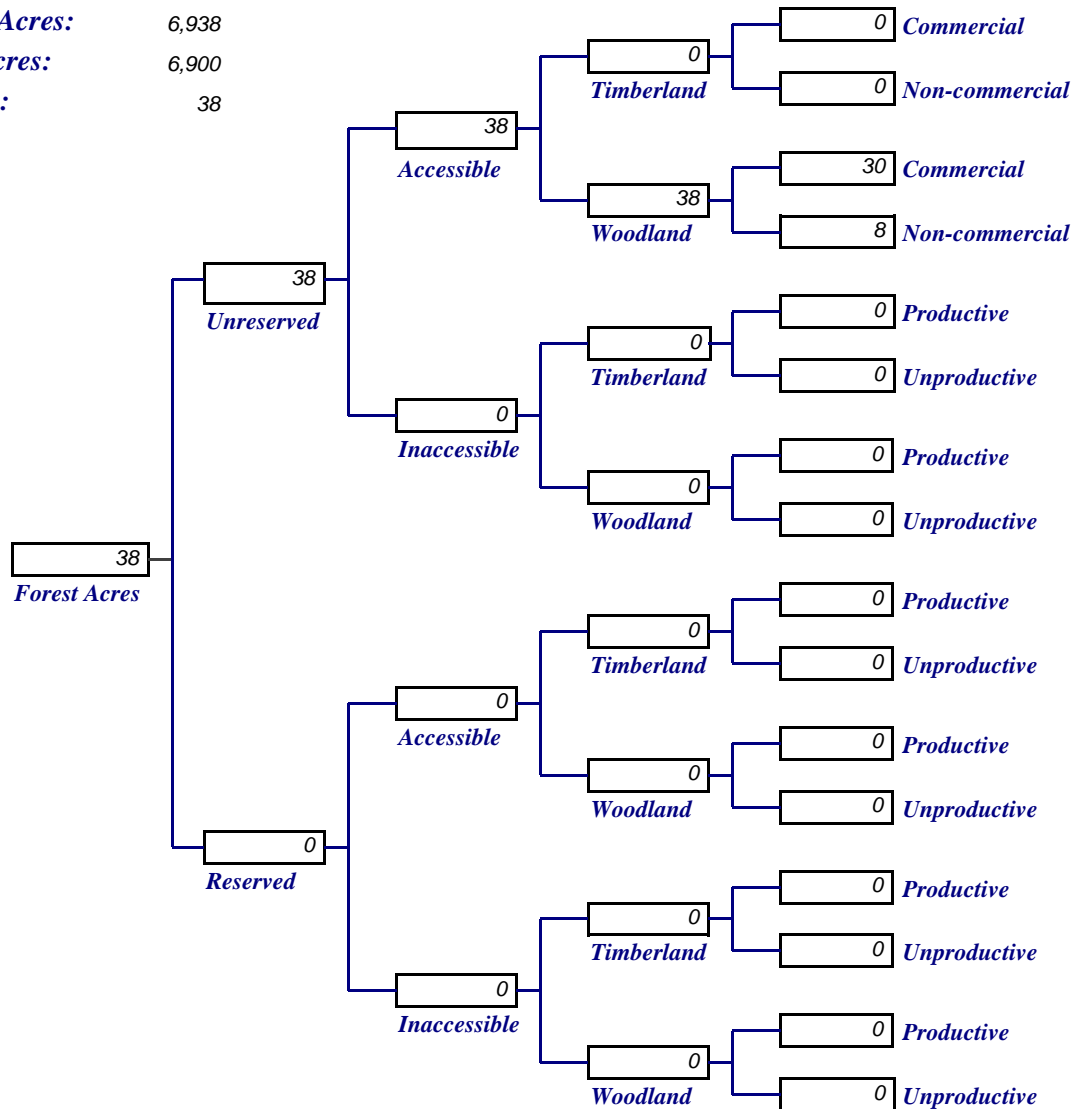
Catalog of Forest Acres Acres by Land Class September 30, 2005

Forest: SOBOBA

Region: 0J PACIFIC
Agency: 54 SOUTHERN CALIFORNIA
Reservation: 593 SOBOBA

Trust Reservation: Yes
Program Category: 4
Program Type: A = All BIA Staff
State(s): CA

Reservation Acres: 6,938
Nonforest Acres: 6,900
Forest Acres: 38



Year Data Last Revised: 2004

The above information has been derived from the current data contained in the National Indian Forestry Database. NOTE: all trust lands are to be stratified in this manner and in accordance with the definitions in the HANDBOOK ON FOREST MANAGEMENT INVENTORIES AND USE OF DATA IN MANAGEMENT PLANNING, 1983.

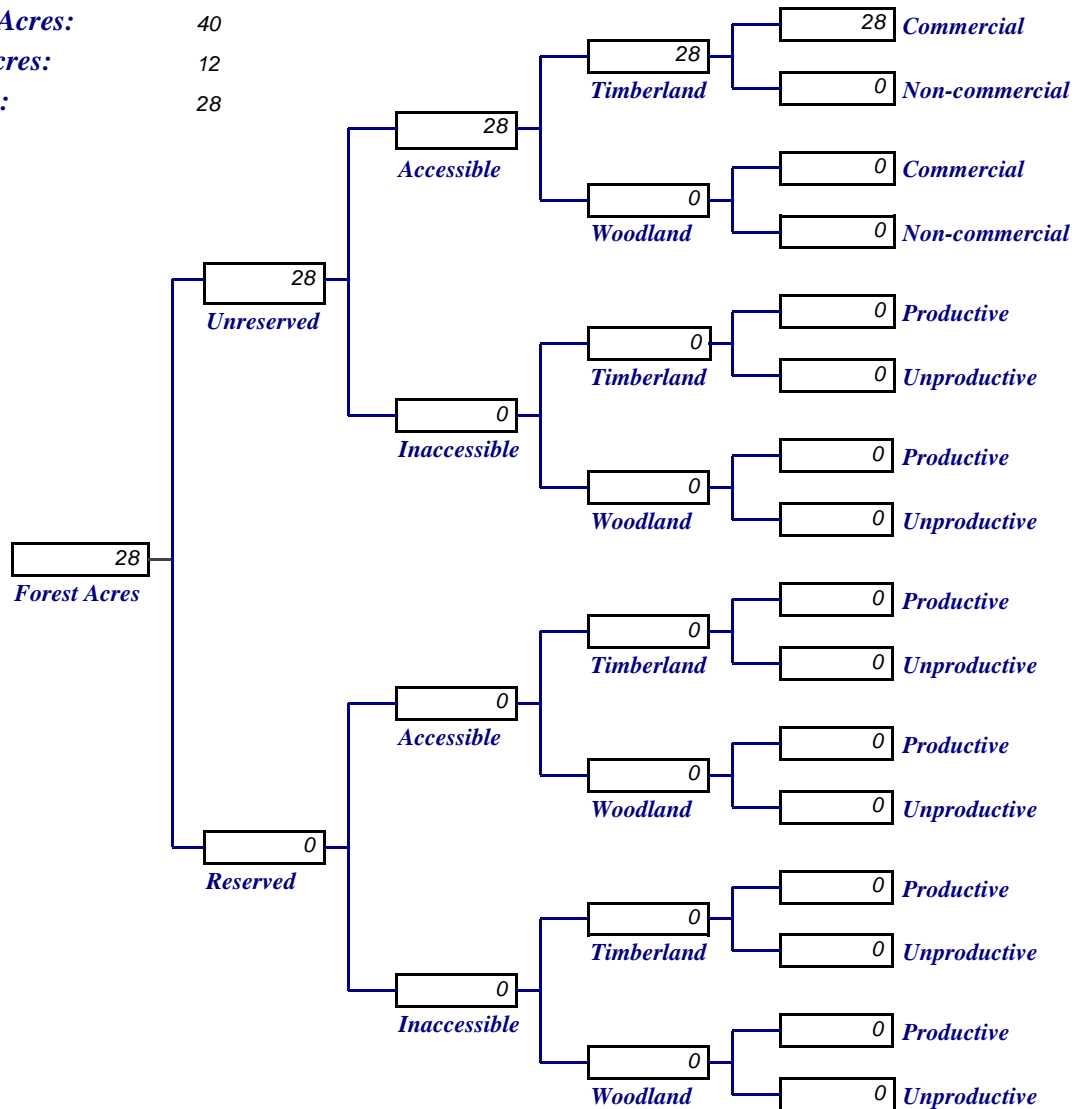
Catalog of Forest Acres Acres by Land Class September 30, 2005

Forest: STEWARTS POINT

Region: 0J PACIFIC
Agency: 51 CENTRAL CALIFORNIA
Reservation: 547 STEWARTS POINT RANCHERIA

Trust Reservation: Yes
Program Category: 4
Program Type: A = All BIA Staff
State(s): CA

Reservation Acres: 40
Nonforest Acres: 12
Forest Acres: 28



Year Data Last Revised: 2003

The above information has been derived from the current data contained in the National Indian Forestry Database. NOTE: all trust lands are to be stratified in this manner and in accordance with the definitions in the HANDBOOK ON FOREST MANAGEMENT INVENTORIES AND USE OF DATA IN MANAGEMENT PLANNING, 1983.

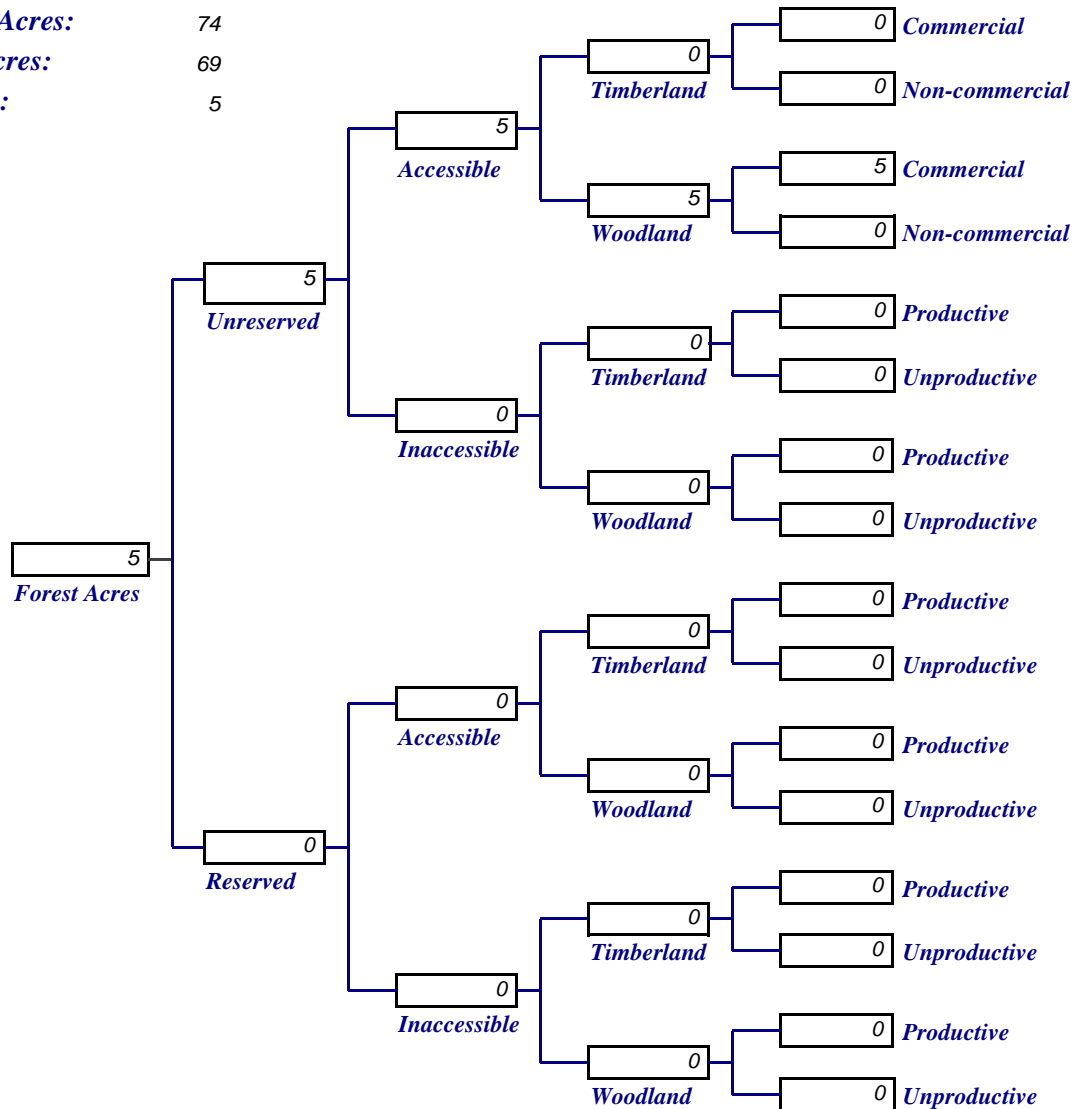
Catalog of Forest Acres Acres by Land Class September 30, 2005

Forest: TABLE MOUNTAIN

Region: 0J PACIFIC
Agency: 51 CENTRAL CALIFORNIA
Reservation: 551 TABLE MOUNTAIN RANCHERIA

Trust Reservation: Yes
Program Category: 4
Program Type: A = All BIA Staff
State(s): CA

Reservation Acres: 74
Nonforest Acres: 69
Forest Acres: 5



Year Data Last Revised: 2004

The above information has been derived from the current data contained in the National Indian Forestry Database. NOTE: all trust lands are to be stratified in this manner and in accordance with the definitions in the HANDBOOK ON FOREST MANAGEMENT INVENTORIES AND USE OF DATA IN MANAGEMENT PLANNING, 1983.

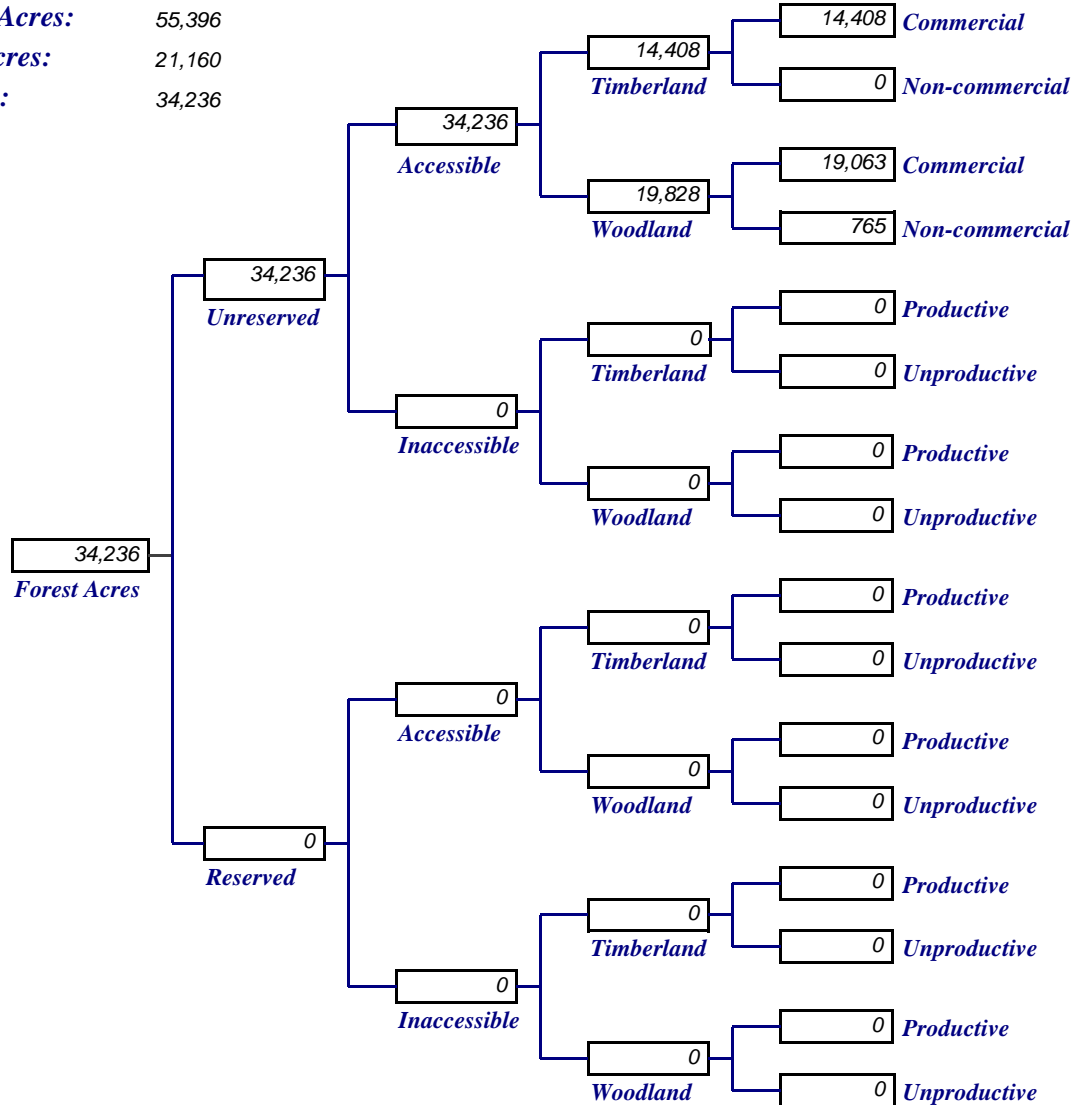
Catalog of Forest Acres Acres by Land Class September 30, 2005

Forest: TULE RIVER

Region: 0J PACIFIC
Agency: 51 CENTRAL CALIFORNIA
Reservation: 553 TULE RIVER

Trust Reservation: Yes
Program Category: 1
Program Type: B = P.L. 93-638
State(s): CA

Reservation Acres: 55,396
Nonforest Acres: 21,160
Forest Acres: 34,236



Year Data Last Revised: 2004

The above information has been derived from the current data contained in the National Indian Forestry Database. NOTE: all trust lands are to be stratified in this manner and in accordance with the definitions in the HANDBOOK ON FOREST MANAGEMENT INVENTORIES AND USE OF DATA IN MANAGEMENT PLANNING, 1983.

Catalog of Forest Acres Acres by Land Class

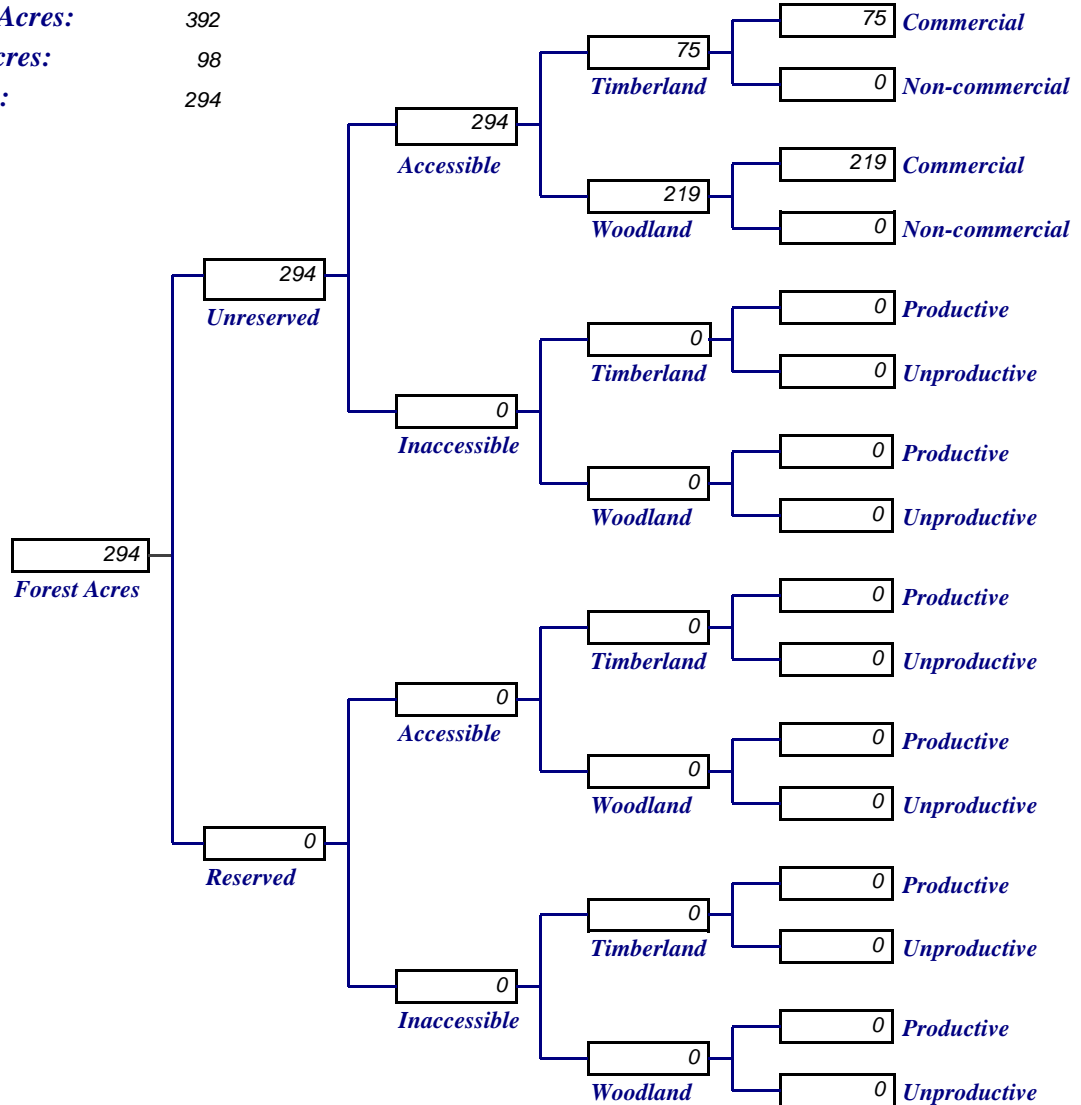
September 30, 2005

Forest: TUOLUMNE

Region: 0J PACIFIC
Agency: 51 CENTRAL CALIFORNIA
Reservation: 634 TUOLUMNE RANCHERIA

Trust Reservation: Yes
Program Category: 4
Program Type: A = All BIA Staff
State(s): CA

Reservation Acres: 392
Nonforest Acres: 98
Forest Acres: 294



Year Data Last Revised: 2004

The above information has been derived from the current data contained in the National Indian Forestry Database. NOTE: all trust lands are to be stratified in this manner and in accordance with the definitions in the HANDBOOK ON FOREST MANAGEMENT INVENTORIES AND USE OF DATA IN MANAGEMENT PLANNING, 1983.

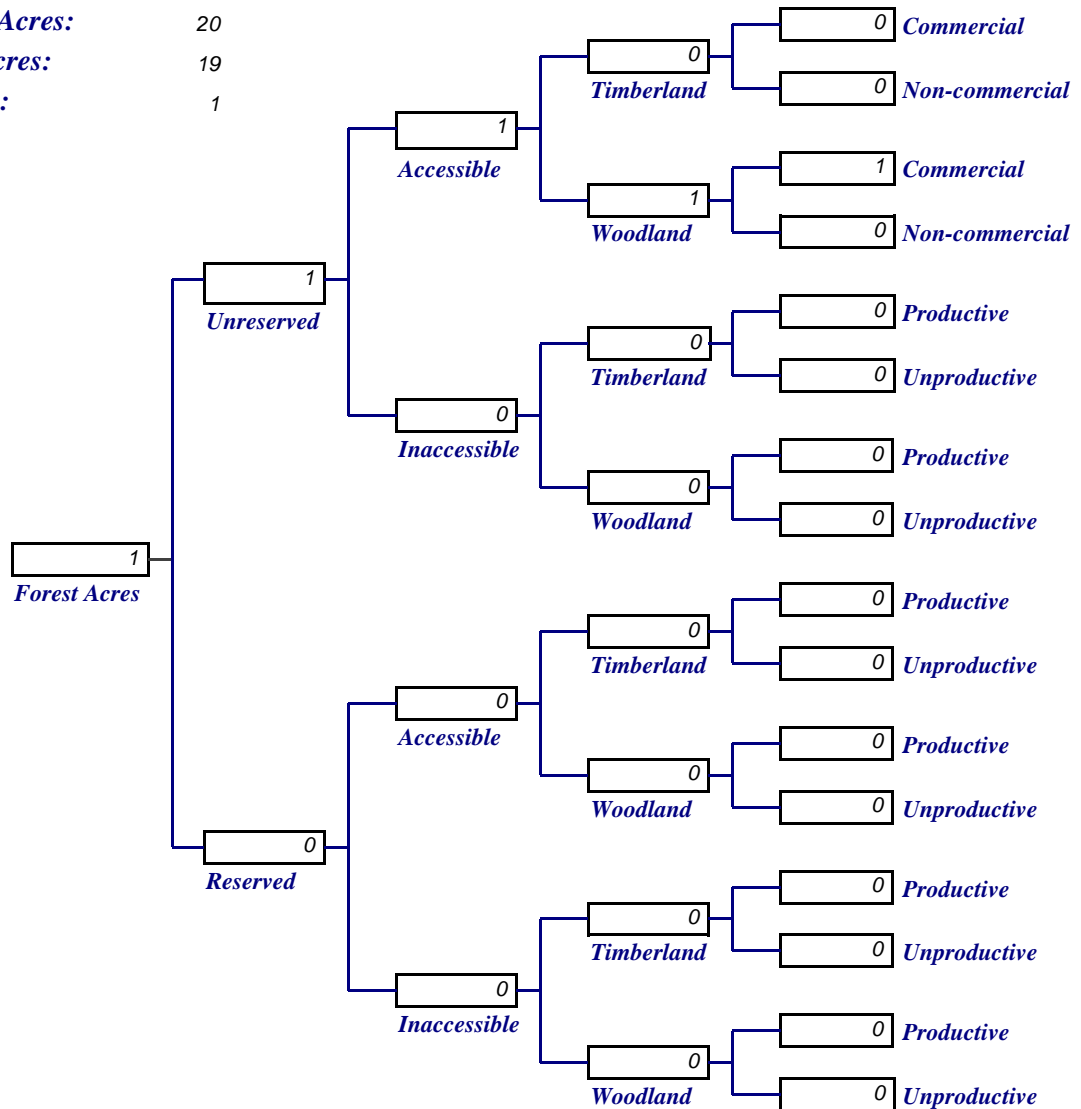
Catalog of Forest Acres Acres by Land Class September 30, 2005

Forest: UPPER LAKE

Region: 0J PACIFIC
Agency: 51 CENTRAL CALIFORNIA
Reservation: 636 UPPER LAKE

Trust Reservation: Yes
Program Category: 4
Program Type: A = All BIA Staff
State(s): CA

Reservation Acres: 20
Nonforest Acres: 19
Forest Acres: 1



Year Data Last Revised: 2005

The above information has been derived from the current data contained in the National Indian Forestry Database. NOTE: all trust lands are to be stratified in this manner and in accordance with the definitions in the HANDBOOK ON FOREST MANAGEMENT INVENTORIES AND USE OF DATA IN MANAGEMENT PLANNING, 1983.

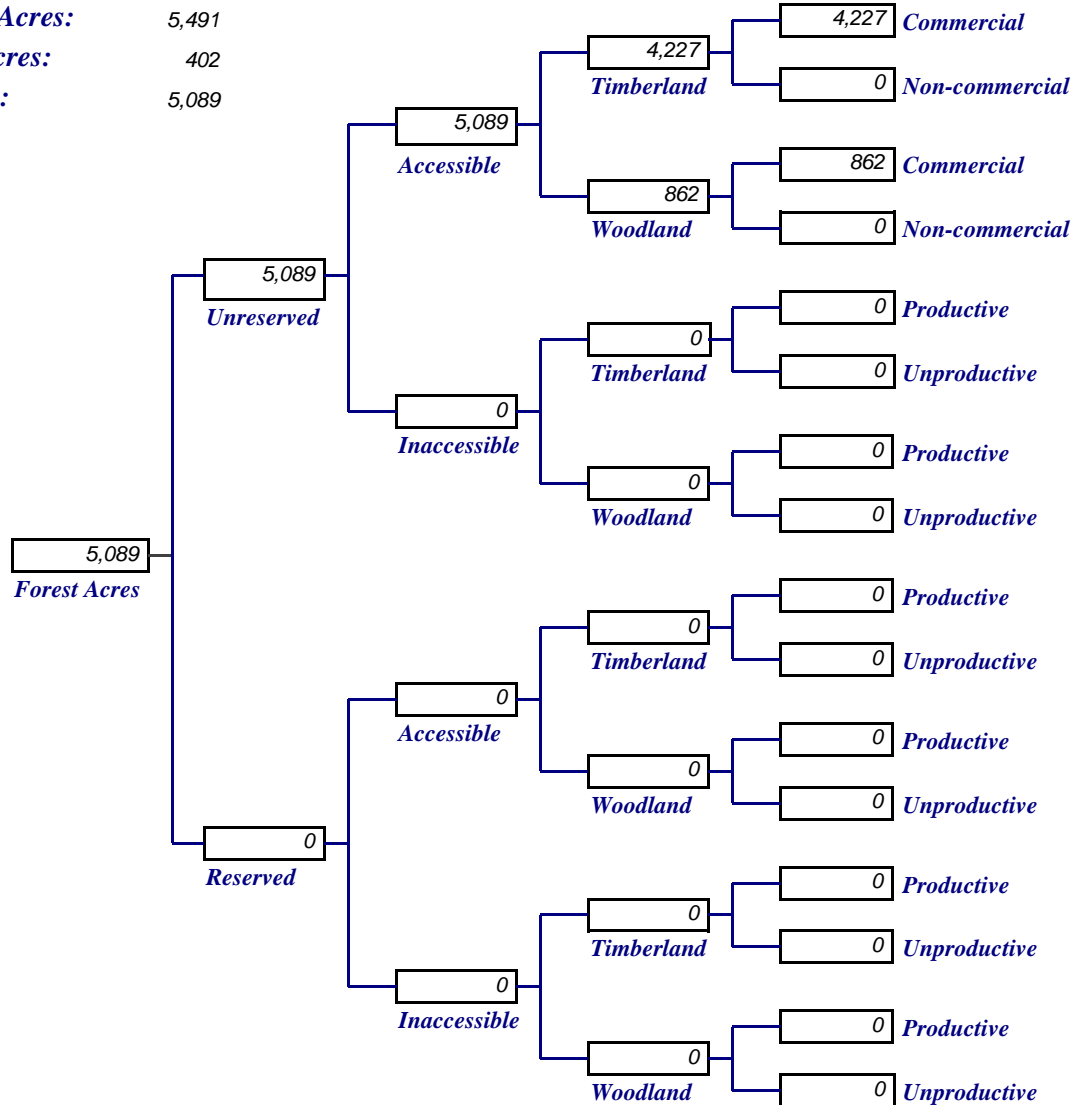
Catalog of Forest Acres Acres by Land Class September 30, 2005

Forest: YUROK

Region: 0J PACIFIC
Agency: 52 NORTHERN CALIFORNIA
Reservation: 562 YUROK

Trust Reservation: Yes
Program Category: 1
Program Type: D = All Compact
State(s): CA

Reservation Acres: 5,491
Nonforest Acres: 402
Forest Acres: 5,089



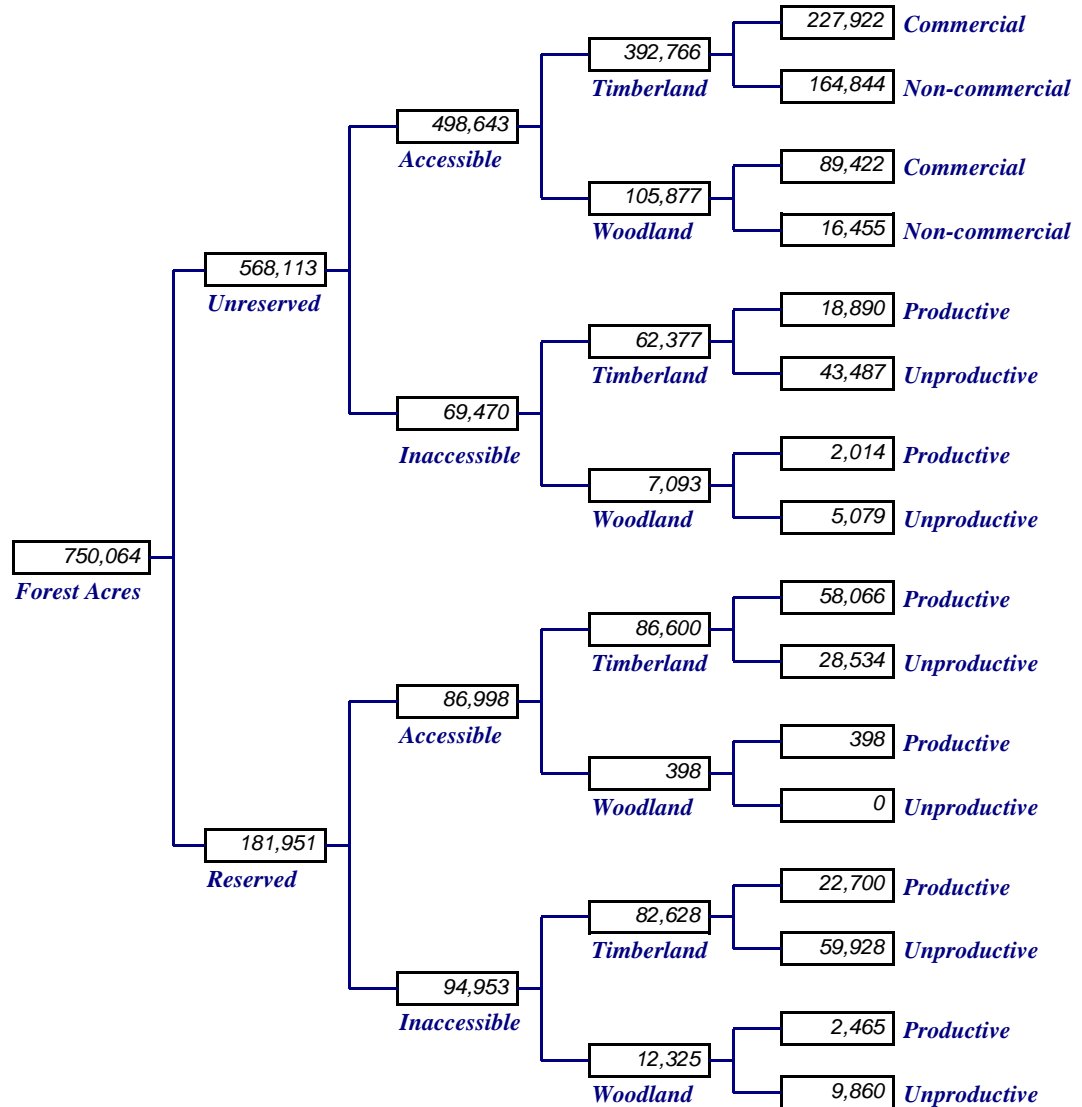
Year Data Last Revised: 2004

The above information has been derived from the current data contained in the National Indian Forestry Database. NOTE: all trust lands are to be stratified in this manner and in accordance with the definitions in the HANDBOOK ON FOREST MANAGEMENT INVENTORIES AND USE OF DATA IN MANAGEMENT PLANNING, 1983.

Catalog of Forest Acres
Acres by Land Class
September 30, 2005

Summary for All Forested Reservations
ROCKY MOUNTAIN Region

Reservation Acres: 6,360,787
Nonforest Acres: 5,610,723
Forest Acres: 750,064



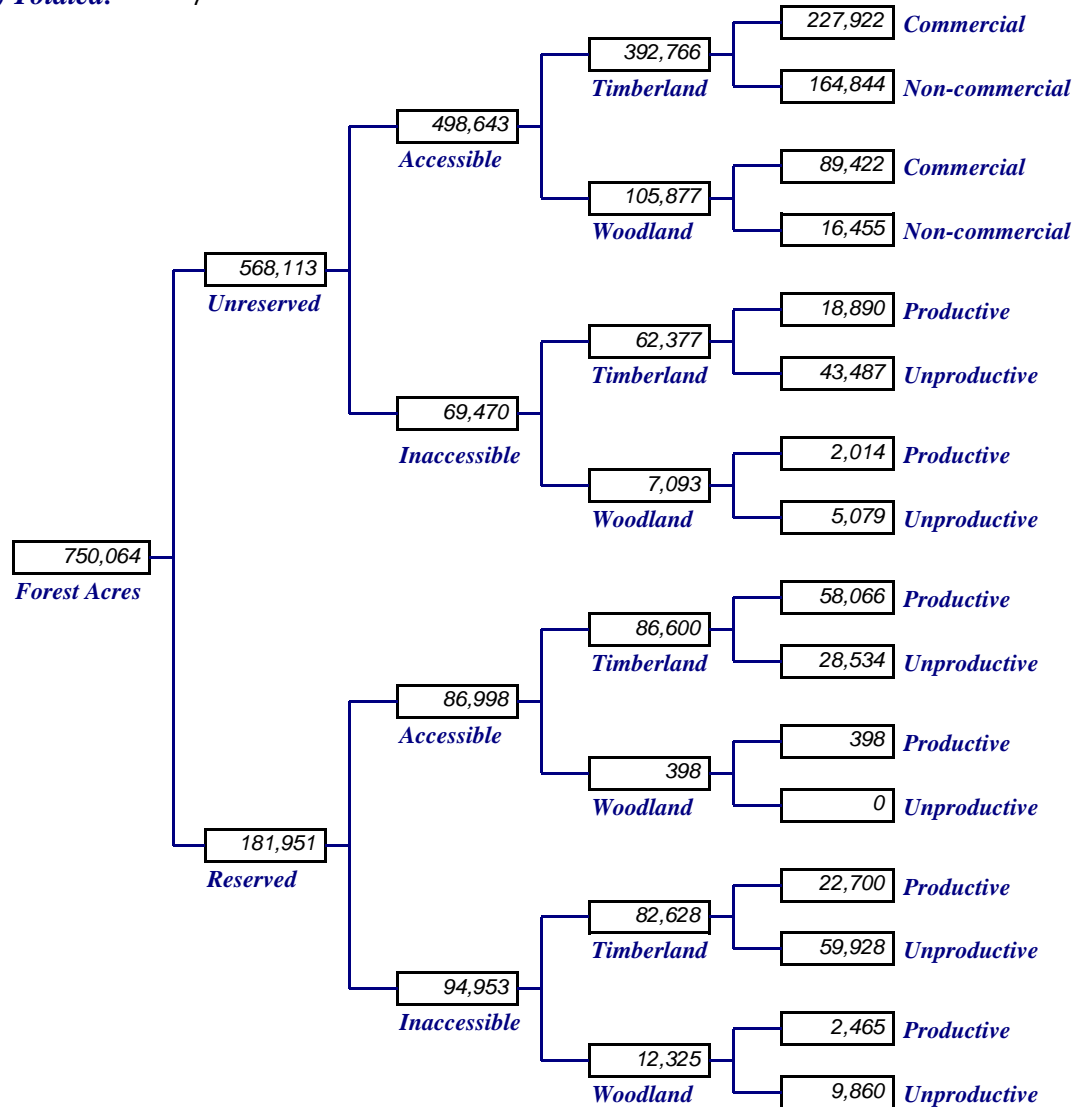
Note: This page contains BOTH Trust and Non-Trust Reservation Acreage

The above information has been derived from the current data contained in the National Indian Forestry Database. NOTE: all trust lands are to be stratified in this manner and in accordance with the definitions in the HANDBOOK ON FOREST MANAGEMENT INVENTORIES AND USE OF DATA IN MANAGEMENT PLANNING, 1983.

Catalog of Forest Acres
Acres by Land Class
September 30, 2005

Summary for Trust Forested Reservations
ROCKY MOUNTAIN Region

Reservation Acres: 6,360,787
Nonforest Acres: 5,610,723
Forest Acres: 750,064
Reservation(s) Totalled: 7



The above information has been derived from the current data contained in the National Indian Forestry Database. NOTE: all trust lands are to be stratified in this manner and in accordance with the definitions in the HANDBOOK ON FOREST MANAGEMENT INVENTORIES AND USE OF DATA IN MANAGEMENT PLANNING, 1983.

Catalog of Forest Acres Acres by Land Class

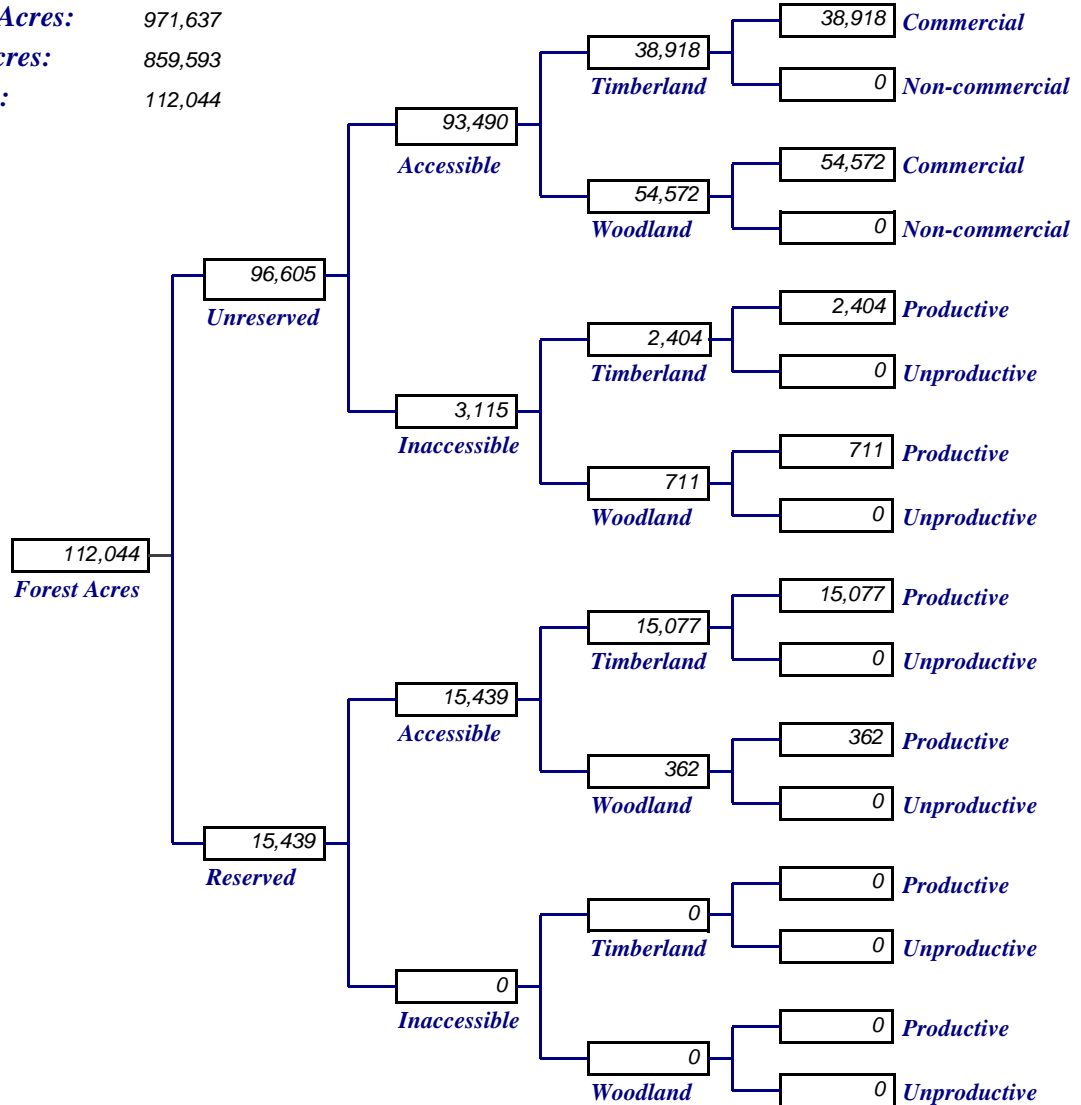
September 30, 2005

Forest: BLACKFEET

Region: 0C ROCKY MOUNTAIN
Agency: 51 BLACKFEET
Reservation: 201 BLACKFEET

Trust Reservation: Yes
Program Category: 1
Program Type: C = Part P.L. 93-638
State(s): MT

Reservation Acres: 971,637
Nonforest Acres: 859,593
Forest Acres: 112,044



Year Data Last Revised: 2003

The above information has been derived from the current data contained in the National Indian Forestry Database. NOTE: all trust lands are to be stratified in this manner and in accordance with the definitions in the HANDBOOK ON FOREST MANAGEMENT INVENTORIES AND USE OF DATA IN MANAGEMENT PLANNING, 1983.

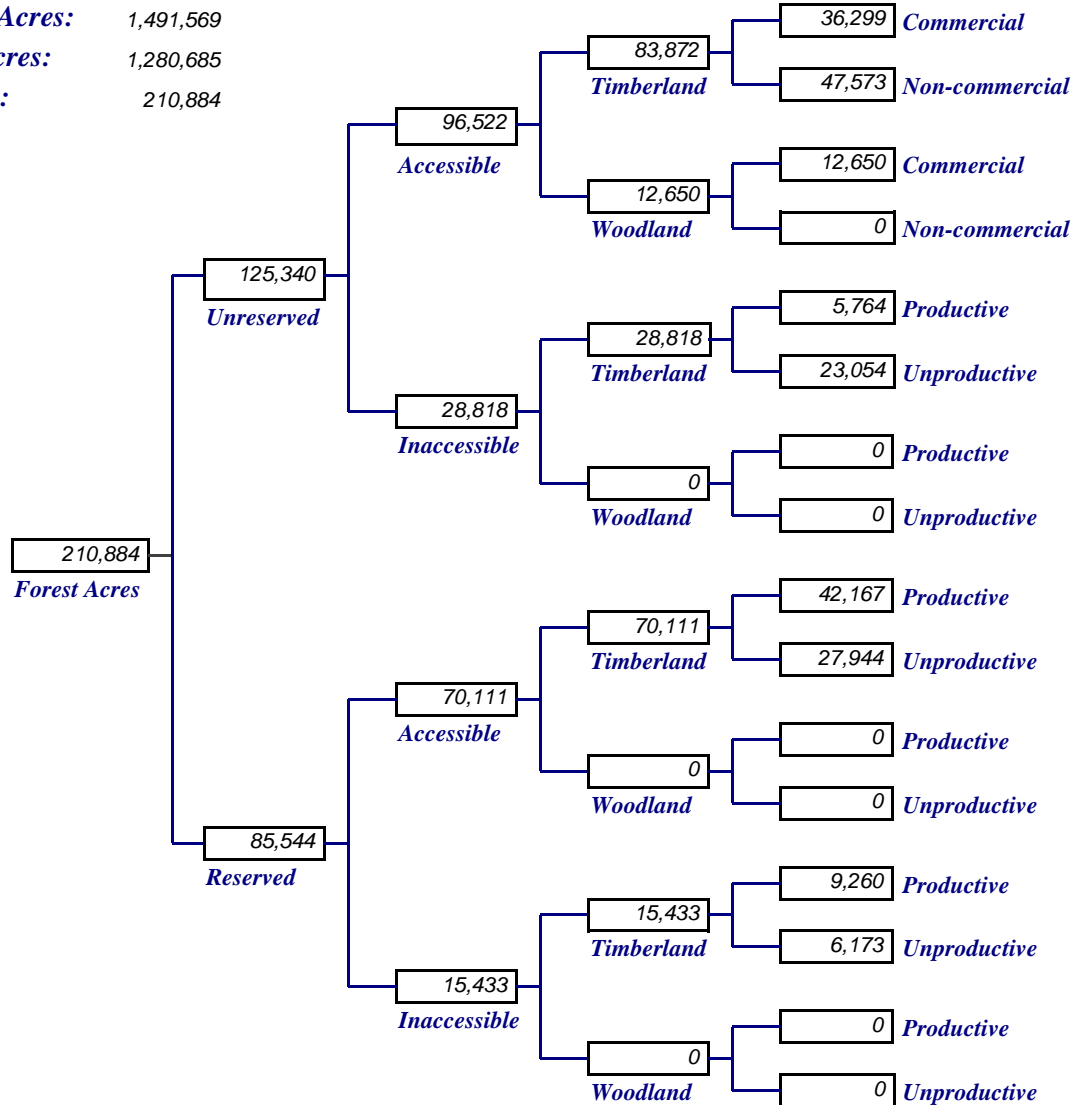
Catalog of Forest Acres Acres by Land Class September 30, 2005

Forest: CROW

Region: 0C ROCKY MOUNTAIN
Agency: 52 CROW
Reservation: 202 CROW

Trust Reservation: Yes
Program Category: 1
Program Type: A = All BIA Staff
State(s): MT

Reservation Acres: 1,491,569
Nonforest Acres: 1,280,685
Forest Acres: 210,884



Year Data Last Revised: 2003

The above information has been derived from the current data contained in the National Indian Forestry Database. NOTE: all trust lands are to be stratified in this manner and in accordance with the definitions in the HANDBOOK ON FOREST MANAGEMENT INVENTORIES AND USE OF DATA IN MANAGEMENT PLANNING, 1983.

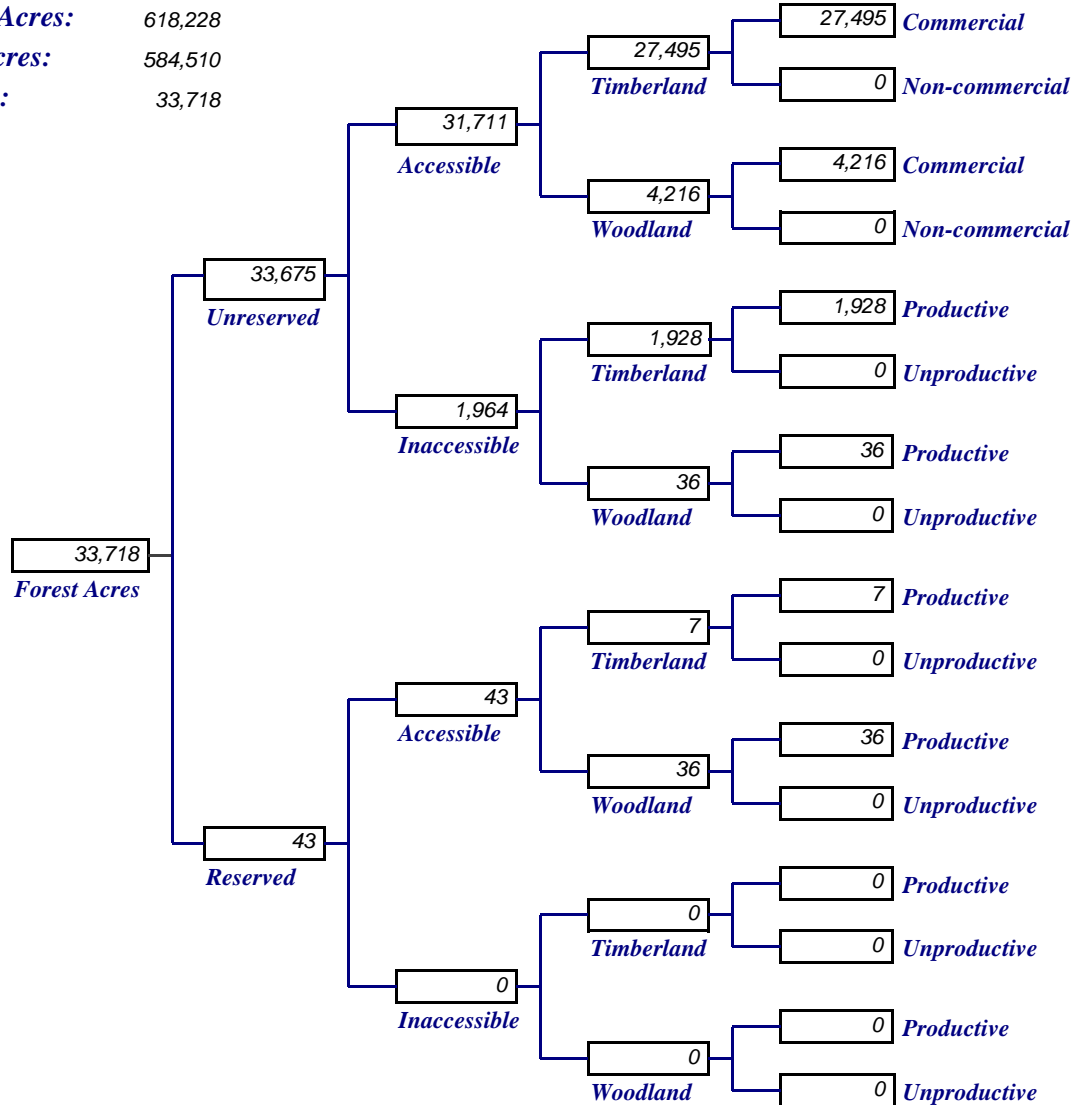
Catalog of Forest Acres Acres by Land Class September 30, 2005

Forest: FORT BELKNAP

Region: 0C ROCKY MOUNTAIN
Agency: 55 FORT BELKNAP
Reservation: 204 FORT BELKNAP (ON+OFF)

Trust Reservation: Yes
Program Category: 2
Program Type: A = All BIA Staff
State(s): MT

Reservation Acres: 618,228
Nonforest Acres: 584,510
Forest Acres: 33,718



Year Data Last Revised: 2005

The above information has been derived from the current data contained in the National Indian Forestry Database. NOTE: all trust lands are to be stratified in this manner and in accordance with the definitions in the HANDBOOK ON FOREST MANAGEMENT INVENTORIES AND USE OF DATA IN MANAGEMENT PLANNING, 1983.

Catalog of Forest Acres Acres by Land Class

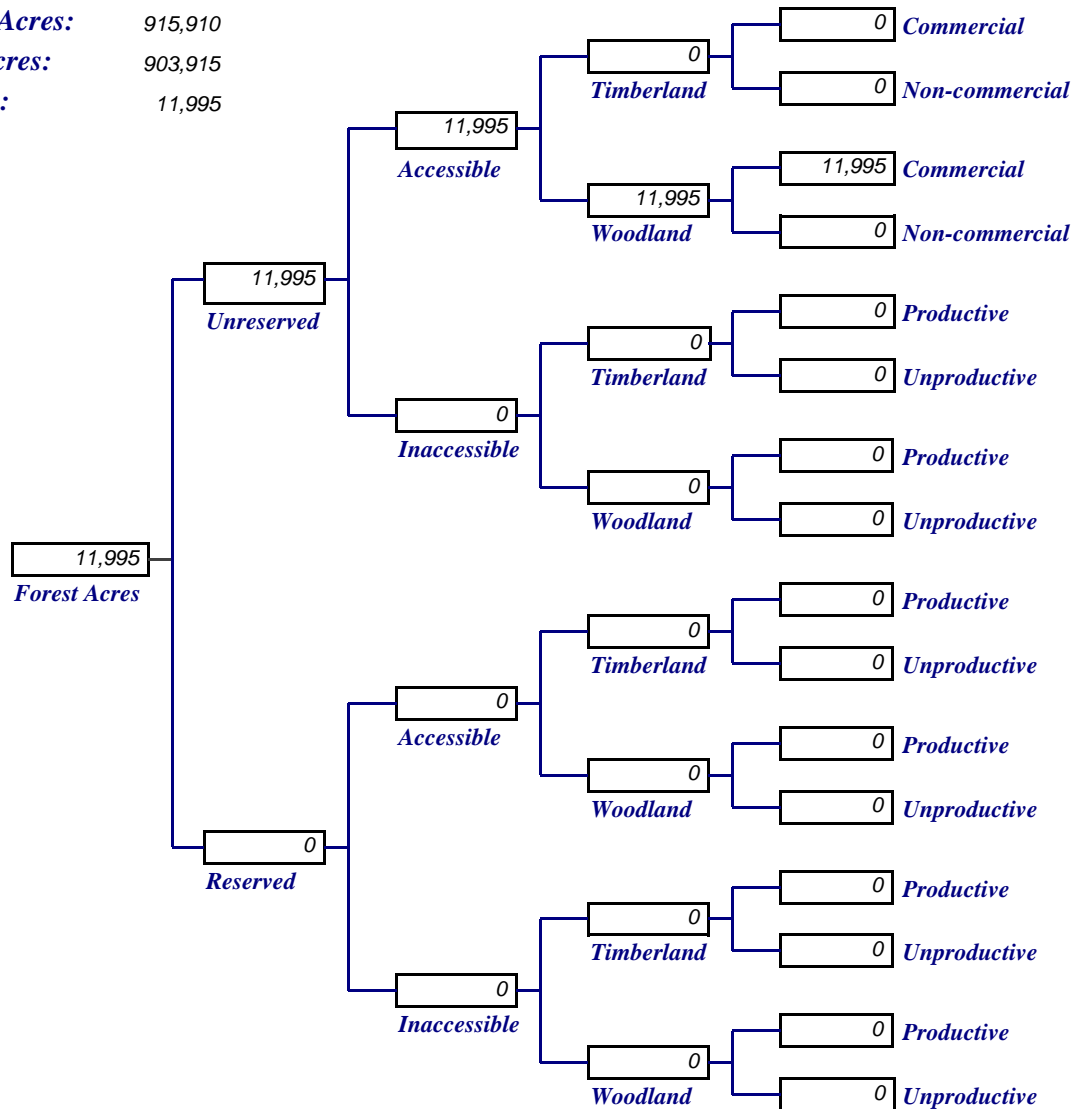
September 30, 2005

Forest: FORT PECK

Region: 0C ROCKY MOUNTAIN
Agency: 56 FORT PECK
Reservation: 206 FORT PECK

Trust Reservation: Yes
Program Category: 3
Program Type: C = Part P.L. 93-638
State(s): MT

Reservation Acres: 915,910
Nonforest Acres: 903,915
Forest Acres: 11,995



Year Data Last Revised: 2003

The above information has been derived from the current data contained in the National Indian Forestry Database. NOTE: all trust lands are to be stratified in this manner and in accordance with the definitions in the HANDBOOK ON FOREST MANAGEMENT INVENTORIES AND USE OF DATA IN MANAGEMENT PLANNING, 1983.

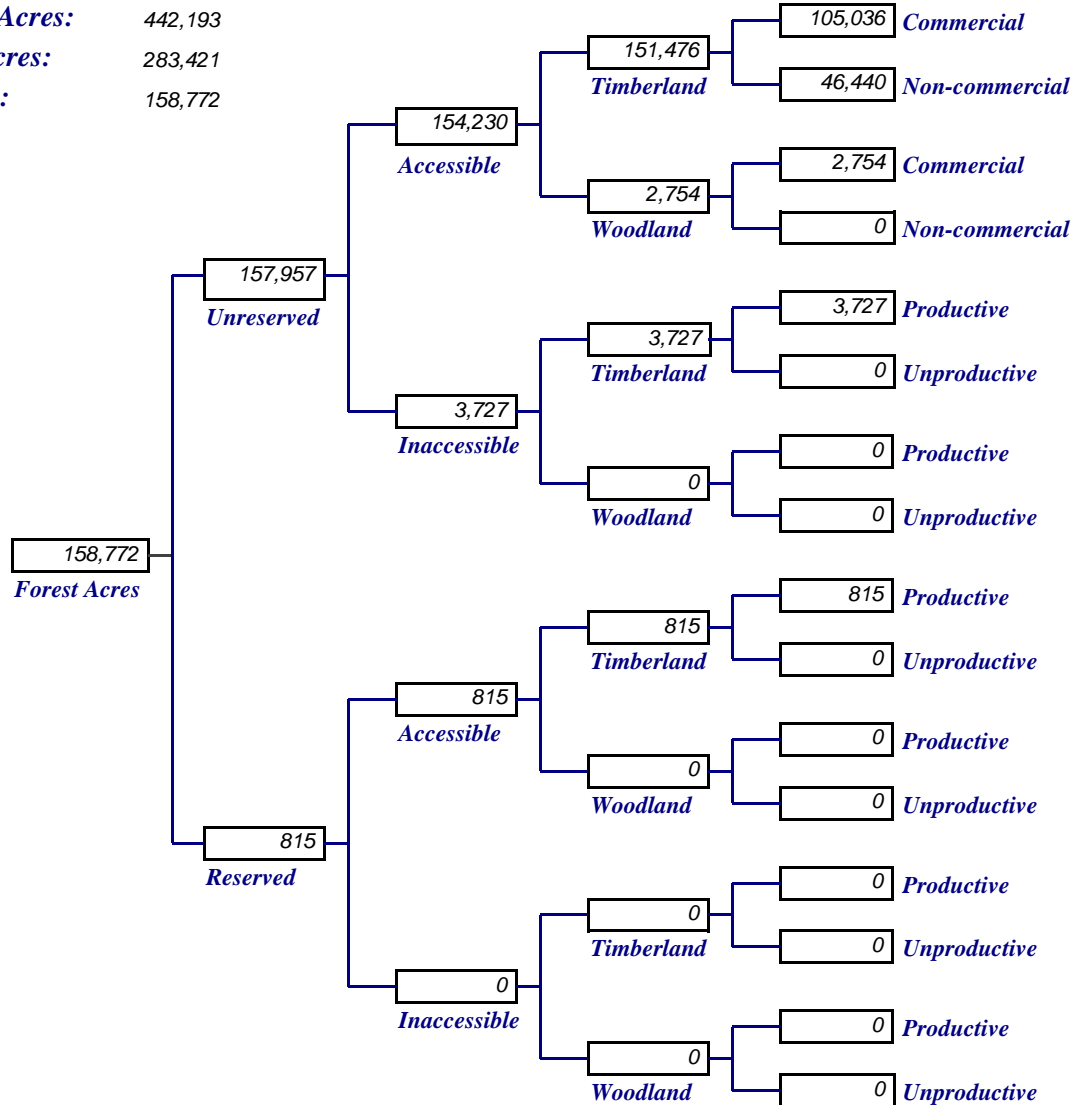
Catalog of Forest Acres Acres by Land Class September 30, 2005

Forest: NORTHERN CHEYENNE

Region: 0C ROCKY MOUNTAIN
Agency: 57 NORTHERN CHEYENNE
Reservation: 207 NORTHERN CHEYENNE

Trust Reservation: Yes
Program Category: 1
Program Type: C = Part P.L. 93-638
State(s): MT

Reservation Acres: 442,193
Nonforest Acres: 283,421
Forest Acres: 158,772



Year Data Last Revised: 2003

The above information has been derived from the current data contained in the National Indian Forestry Database. NOTE: all trust lands are to be stratified in this manner and in accordance with the definitions in the HANDBOOK ON FOREST MANAGEMENT INVENTORIES AND USE OF DATA IN MANAGEMENT PLANNING, 1983.

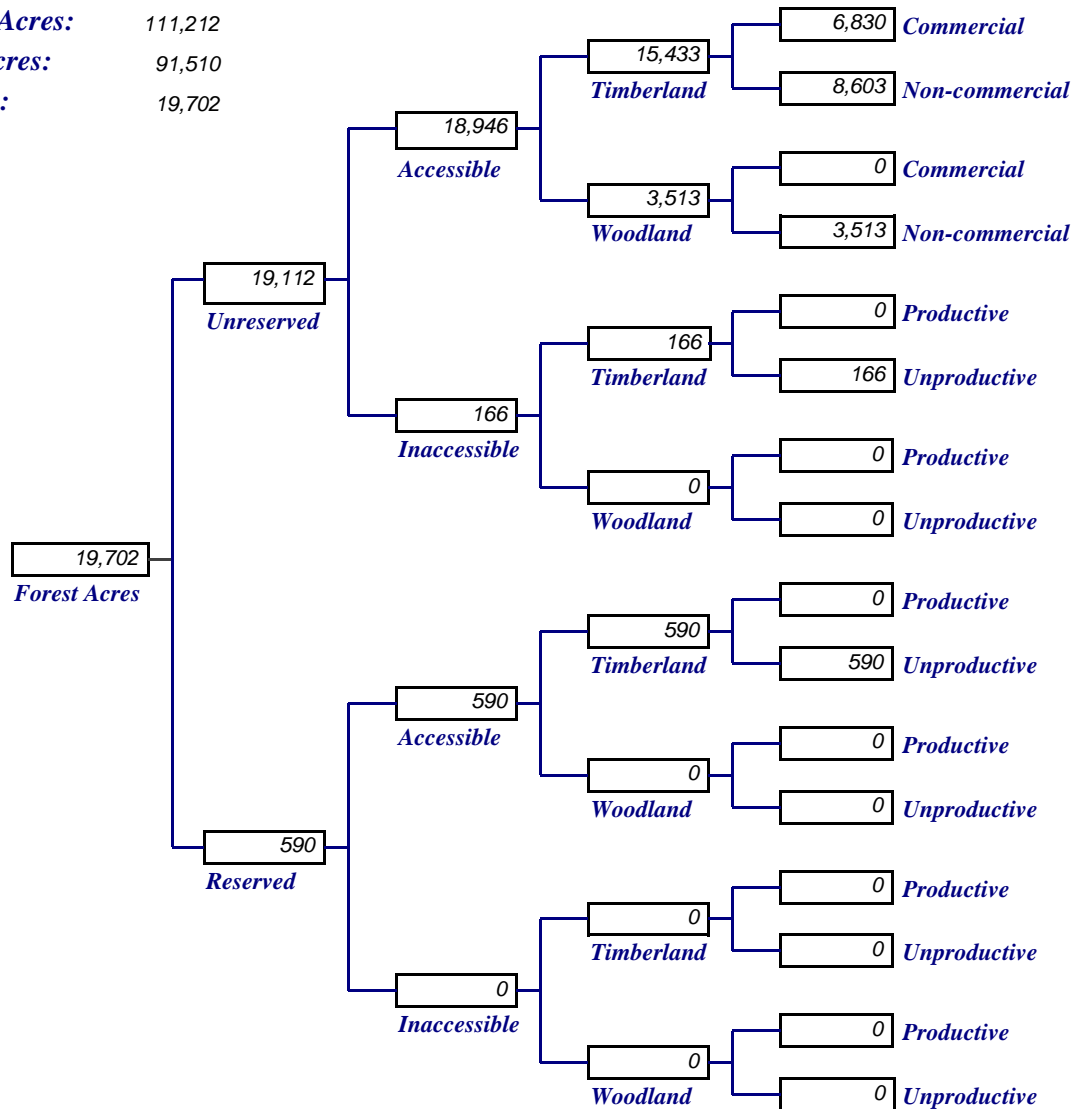
Catalog of Forest Acres Acres by Land Class September 30, 2005

Forest: ROCKY BOY'S

Region: 0C ROCKY MOUNTAIN
Agency: 59 ROCKY BOY'S
Reservation: 205 ROCKY BOY'S

Trust Reservation: Yes
Program Category: 2
Program Type: D = All Compact
State(s): MT

Reservation Acres: 111,212
Nonforest Acres: 91,510
Forest Acres: 19,702



Year Data Last Revised: 2003

The above information has been derived from the current data contained in the National Indian Forestry Database. NOTE: all trust lands are to be stratified in this manner and in accordance with the definitions in the HANDBOOK ON FOREST MANAGEMENT INVENTORIES AND USE OF DATA IN MANAGEMENT PLANNING, 1983.

Catalog of Forest Acres Acres by Land Class

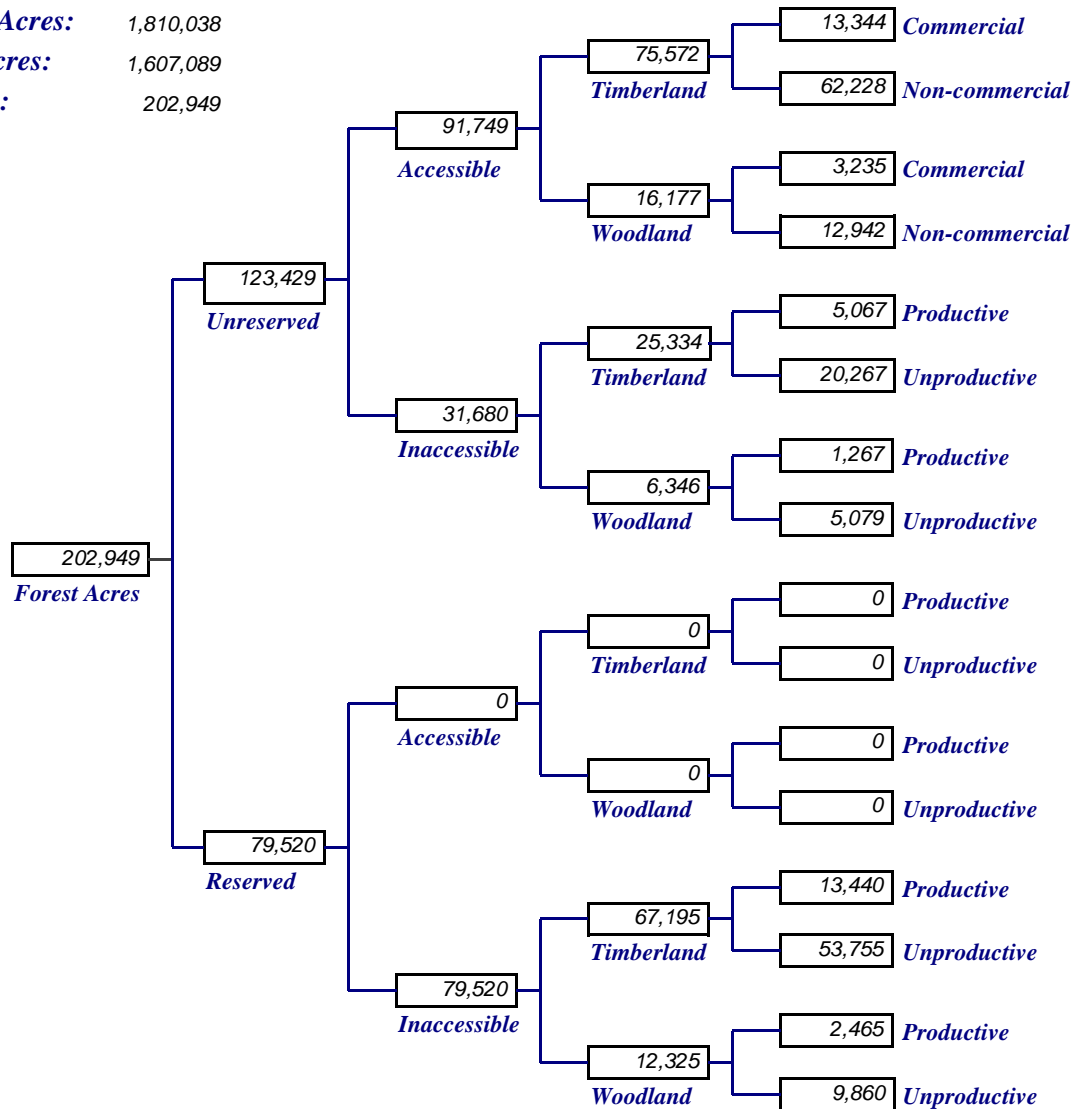
September 30, 2005

Forest: WIND RIVER

Region: 0C ROCKY MOUNTAIN
Agency: 58 WIND RIVER
Reservation: 280 WIND RIVER

Trust Reservation: Yes
Program Category: 2
Program Type: A = All BIA Staff
State(s): WY

Reservation Acres: 1,810,038
Nonforest Acres: 1,607,089
Forest Acres: 202,949



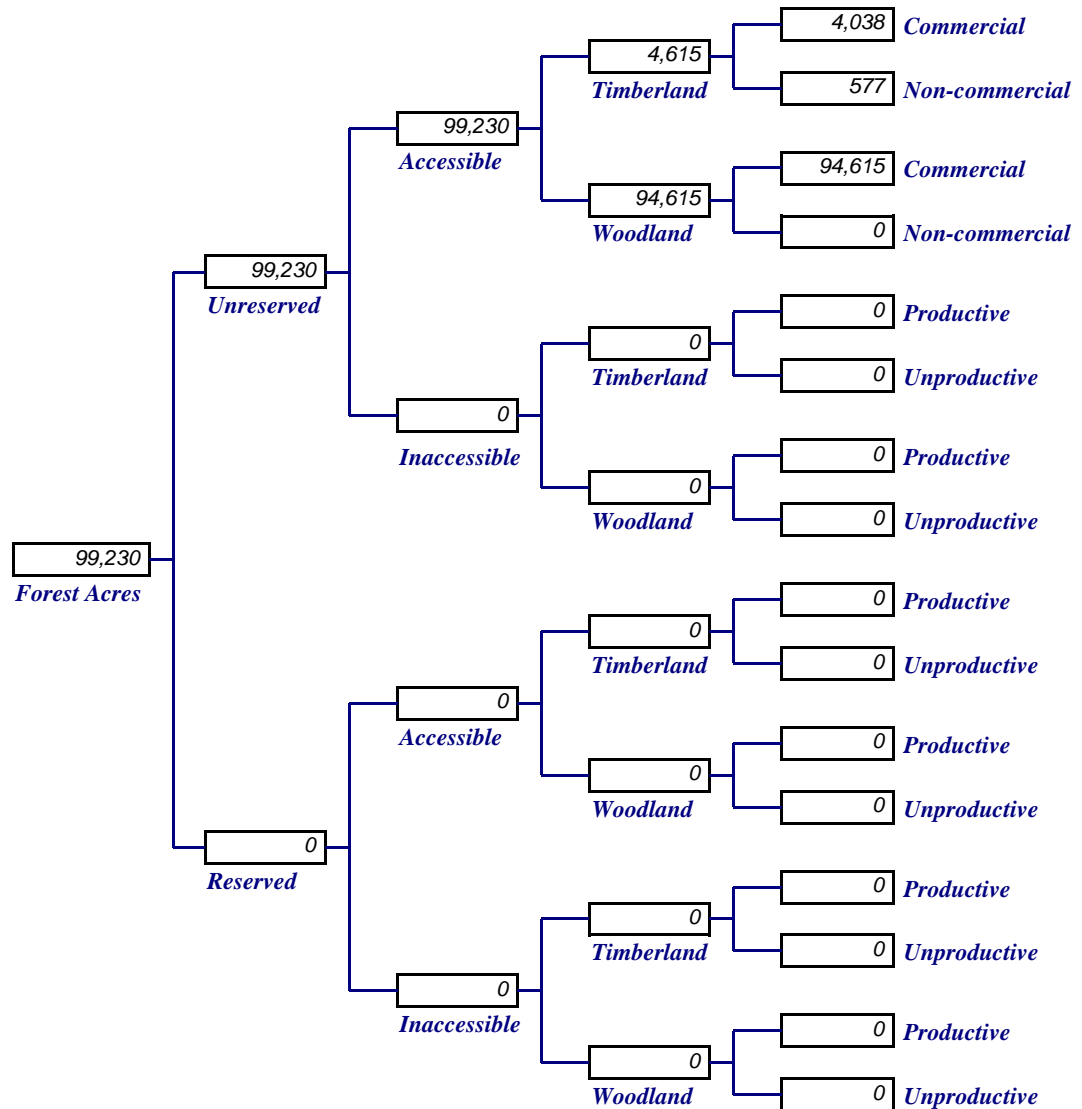
Year Data Last Revised: 2003

The above information has been derived from the current data contained in the National Indian Forestry Database. NOTE: all trust lands are to be stratified in this manner and in accordance with the definitions in the HANDBOOK ON FOREST MANAGEMENT INVENTORIES AND USE OF DATA IN MANAGEMENT PLANNING, 1983.

Catalog of Forest Acres
Acres by Land Class
September 30, 2005

Summary for All Forested Reservations
SOUTHERN PLAINS Region

Reservation Acres: 479,268
Nonforest Acres: 380,038
Forest Acres: 99,230



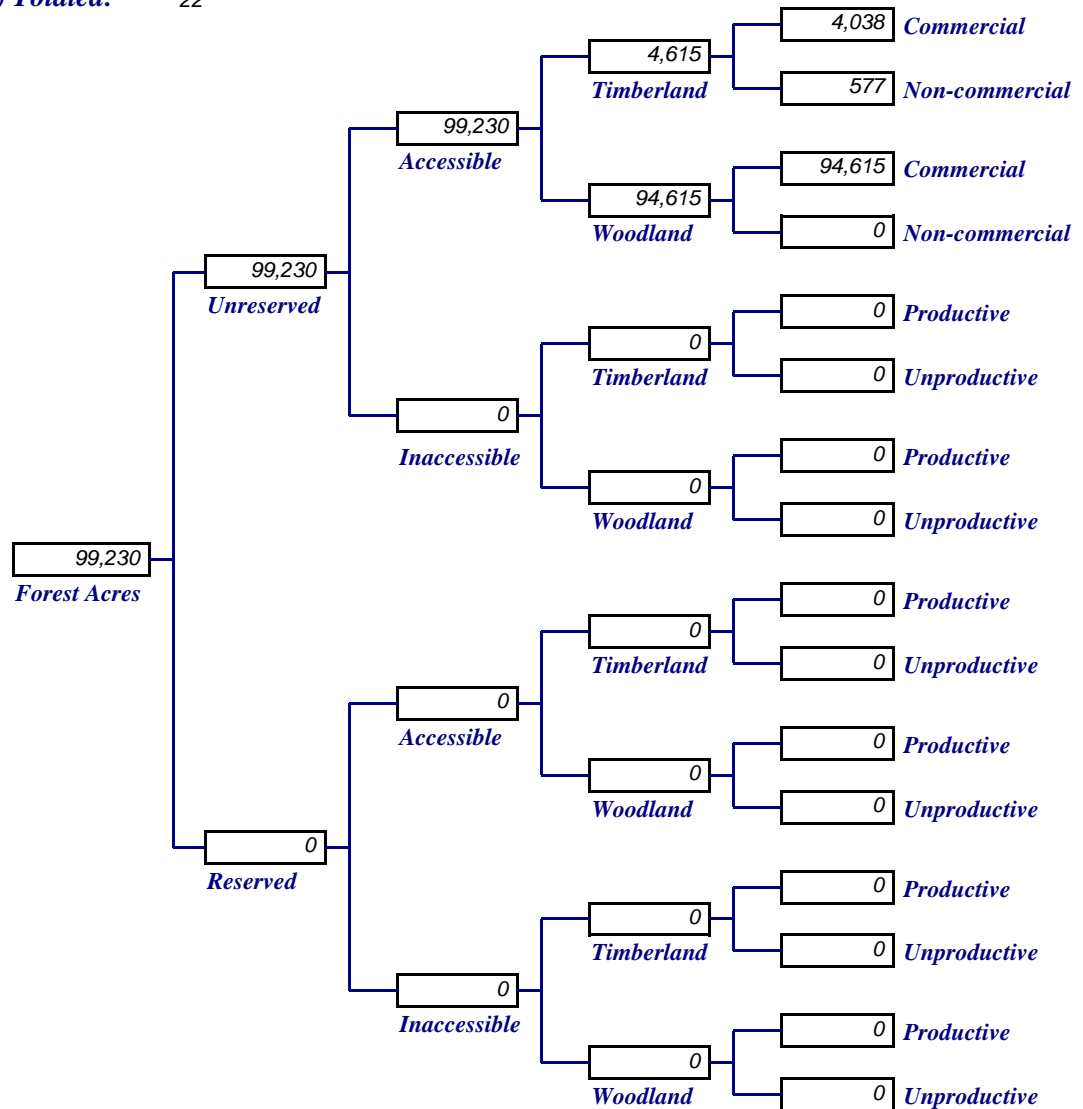
Note: This page contains BOTH Trust and Non-Trust Reservation Acreage

The above information has been derived from the current data contained in the National Indian Forestry Database. NOTE: all trust lands are to be stratified in this manner and in accordance with the definitions in the HANDBOOK ON FOREST MANAGEMENT INVENTORIES AND USE OF DATA IN MANAGEMENT PLANNING, 1983.

Catalog of Forest Acres
Acres by Land Class
September 30, 2005

Summary for Trust Forested Reservations
SOUTHERN PLAINS Region

Reservation Acres: 479,268
Nonforest Acres: 380,038
Forest Acres: 99,230
Reservation(s) Totalled: 22



The above information has been derived from the current data contained in the National Indian Forestry Database. NOTE: all trust lands are to be stratified in this manner and in accordance with the definitions in the HANDBOOK ON FOREST MANAGEMENT INVENTORIES AND USE OF DATA IN MANAGEMENT PLANNING, 1983.

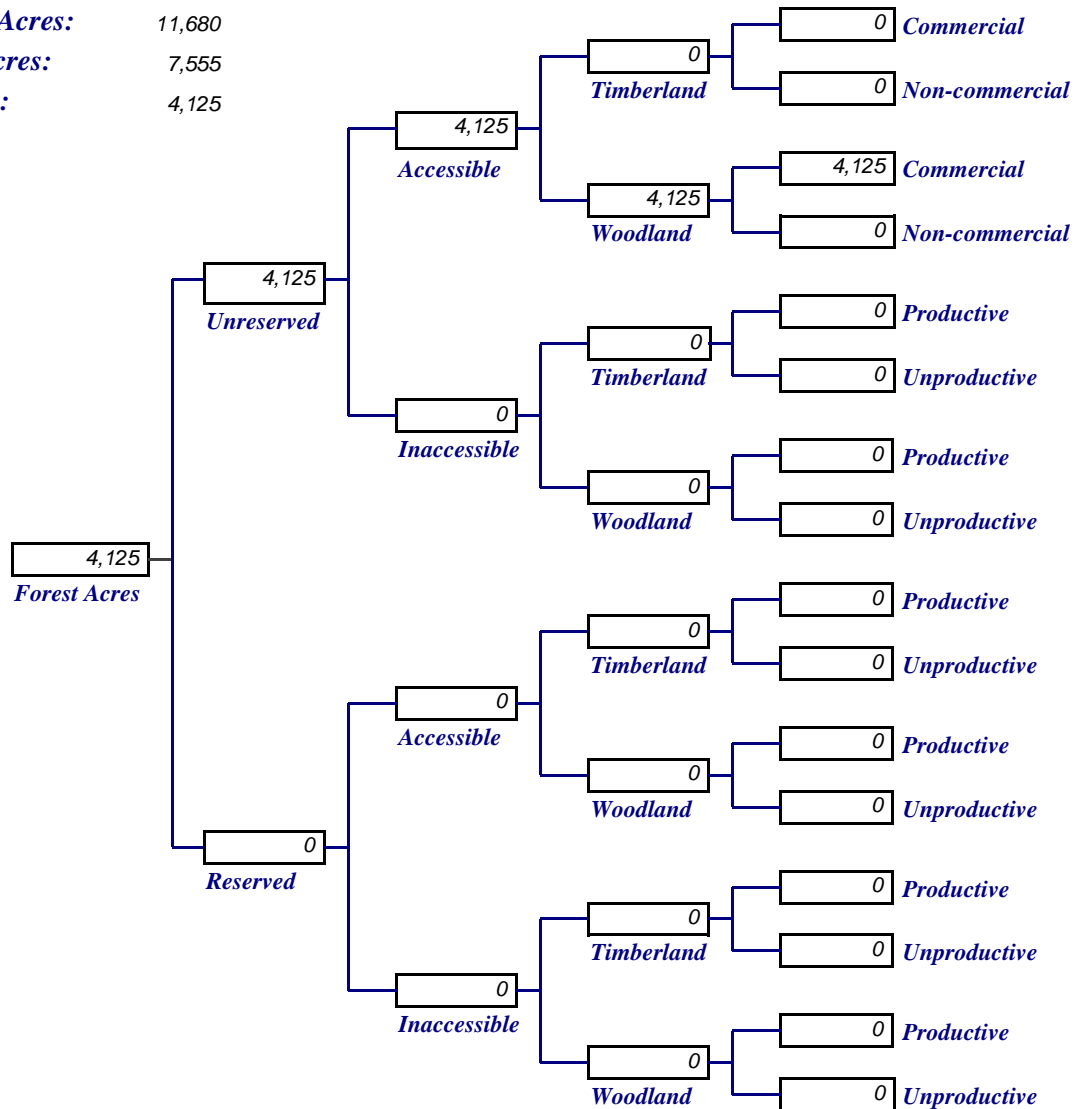
Catalog of Forest Acres Acres by Land Class September 30, 2005

Forest: ABSENTEE SHAWNEE

Region: 0B SOUTHERN PLAINS
Agency: 08 SHAWNEE
Reservation: 820 ABSENTEE SHAWNEE

Trust Reservation: Yes
Program Category: 3
Program Type: D = All Compact
State(s): OK

Reservation Acres: 11,680
Nonforest Acres: 7,555
Forest Acres: 4,125



Year Data Last Revised: 2000

The above information has been derived from the current data contained in the National Indian Forestry Database. NOTE: all trust lands are to be stratified in this manner and in accordance with the definitions in the HANDBOOK ON FOREST MANAGEMENT INVENTORIES AND USE OF DATA IN MANAGEMENT PLANNING, 1983.

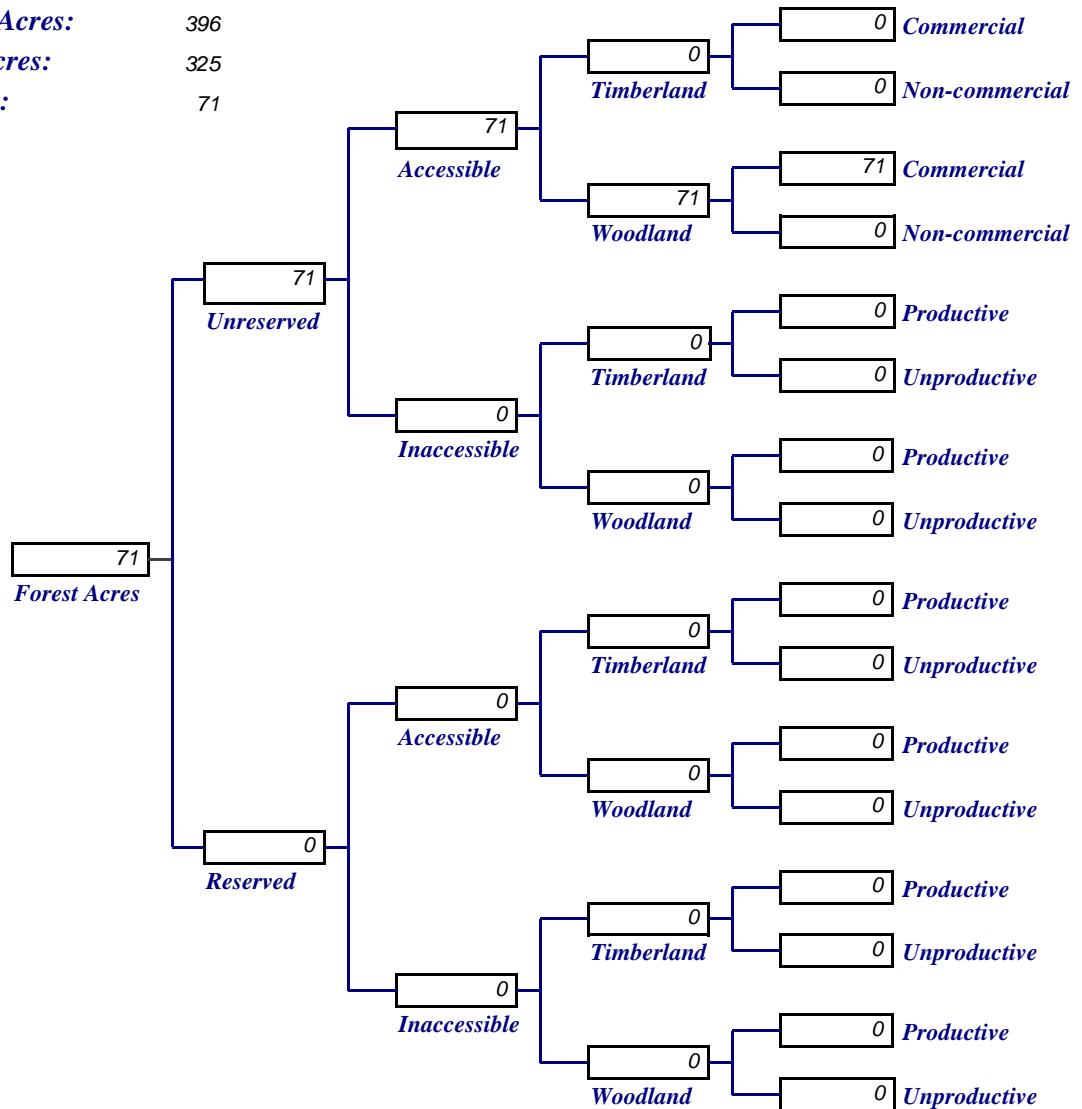
Catalog of Forest Acres Acres by Land Class September 30, 2005

Forest: ABSENTEE WYANDOTTE

Region: 0B SOUTHERN PLAINS
Agency: 04 HORTON
Reservation: T57 ABSENTEE WYANDOTTE ALLOT. (COLO.)

Trust Reservation: Yes
Program Category: 4
Program Type: A = All BIA Staff
State(s): CO

Reservation Acres: 396
Nonforest Acres: 325
Forest Acres: 71



Year Data Last Revised: 2000

The above information has been derived from the current data contained in the National Indian Forestry Database. NOTE: all trust lands are to be stratified in this manner and in accordance with the definitions in the HANDBOOK ON FOREST MANAGEMENT INVENTORIES AND USE OF DATA IN MANAGEMENT PLANNING, 1983.

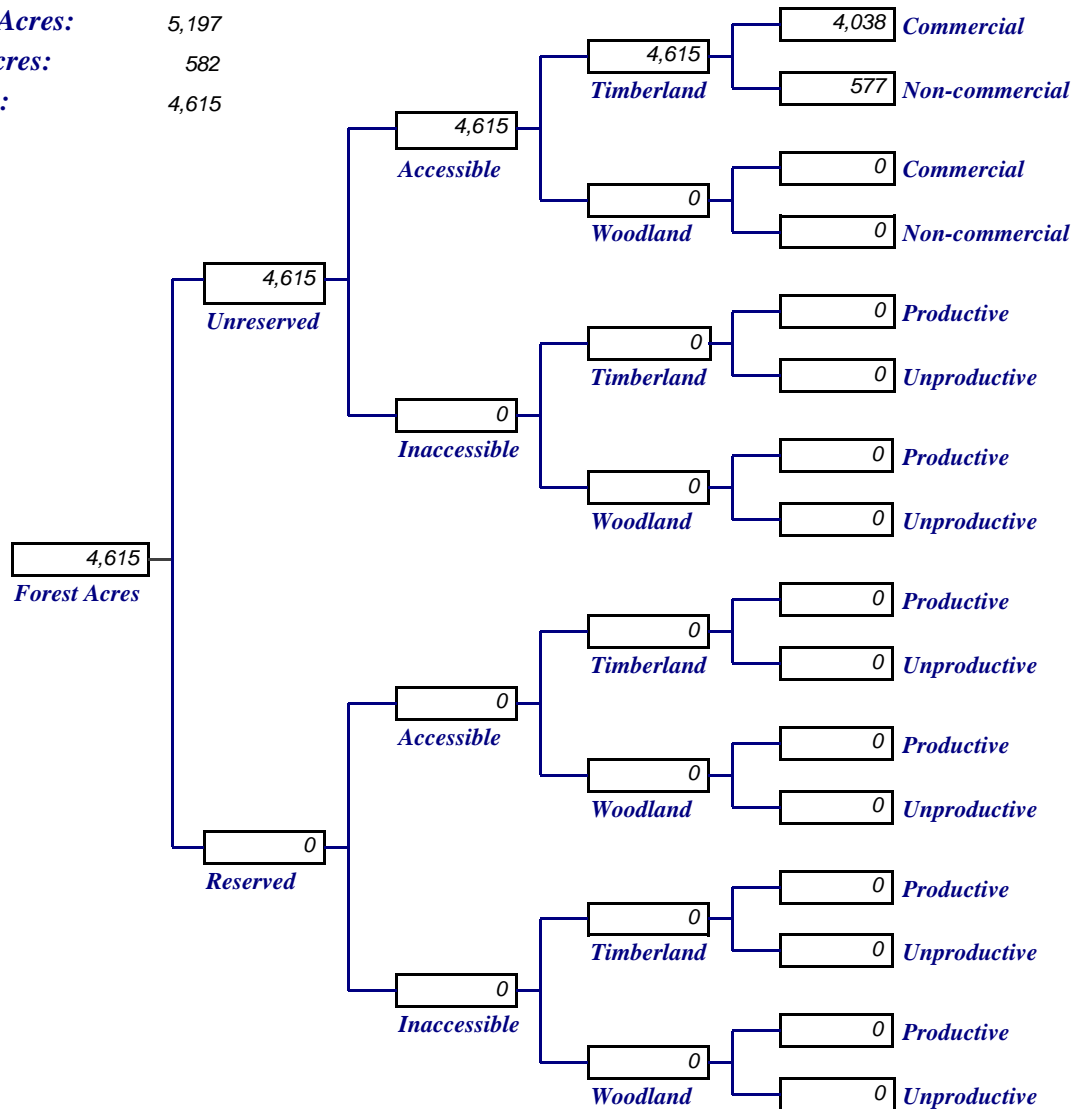
Catalog of Forest Acres Acres by Land Class September 30, 2005

Forest: ALABAMA/COUSHATTA

Region: 0B SOUTHERN PLAINS
Agency: 00 SOUTHERN PLAINS R.O.
Reservation: 830 ALABAMA-COUSHATTA

Trust Reservation: Yes
Program Category: 2
Program Type: B = P.L. 93-638
State(s): TX

Reservation Acres: 5,197
Nonforest Acres: 582
Forest Acres: 4,615



Year Data Last Revised: 2002

The above information has been derived from the current data contained in the National Indian Forestry Database. NOTE: all trust lands are to be stratified in this manner and in accordance with the definitions in the HANDBOOK ON FOREST MANAGEMENT INVENTORIES AND USE OF DATA IN MANAGEMENT PLANNING, 1983.

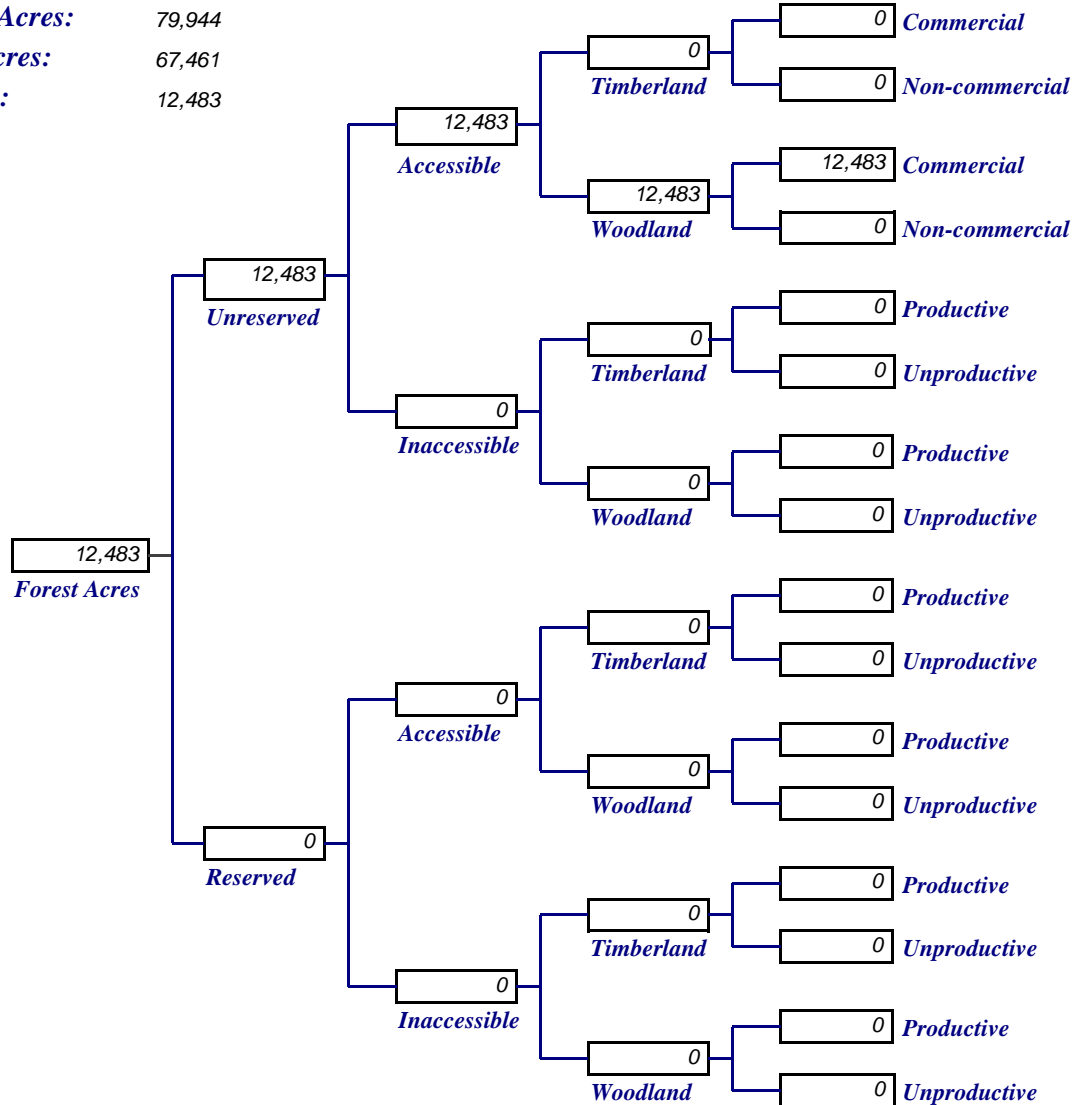
Catalog of Forest Acres Acres by Land Class September 30, 2005

Forest: CHEYENNE/ARAPAHO

Region: 0B SOUTHERN PLAINS
Agency: 05 CONCHO
Reservation: 801 CHEYENNE & ARAPAHO

Trust Reservation: Yes
Program Category: 3
Program Type: A = All BIA Staff
State(s): OK

Reservation Acres: 79,944
Nonforest Acres: 67,461
Forest Acres: 12,483



Year Data Last Revised: 2002

The above information has been derived from the current data contained in the National Indian Forestry Database. NOTE: all trust lands are to be stratified in this manner and in accordance with the definitions in the HANDBOOK ON FOREST MANAGEMENT INVENTORIES AND USE OF DATA IN MANAGEMENT PLANNING, 1983.

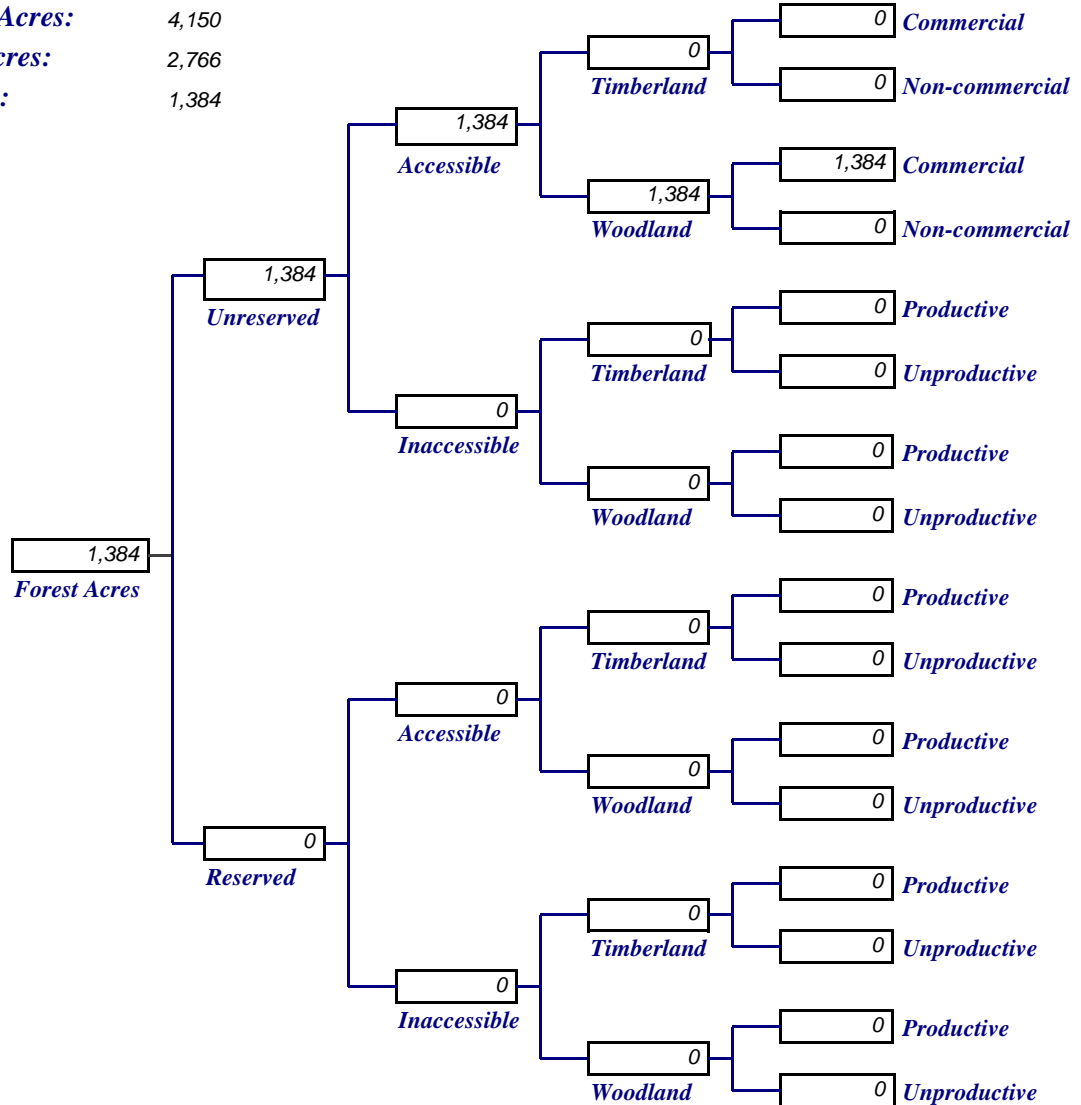
Catalog of Forest Acres Acres by Land Class September 30, 2005

Forest: CITIZEN POTAWATOMI

Region: 0B SOUTHERN PLAINS
Agency: 08 SHAWNEE
Reservation: 821 CITIZEN POTAWATOMI

Trust Reservation: Yes
Program Category: 4
Program Type: B = P.L. 93-638
State(s): OK

Reservation Acres: 4,150
Nonforest Acres: 2,766
Forest Acres: 1,384



Year Data Last Revised: 2000

The above information has been derived from the current data contained in the National Indian Forestry Database. NOTE: all trust lands are to be stratified in this manner and in accordance with the definitions in the HANDBOOK ON FOREST MANAGEMENT INVENTORIES AND USE OF DATA IN MANAGEMENT PLANNING, 1983.

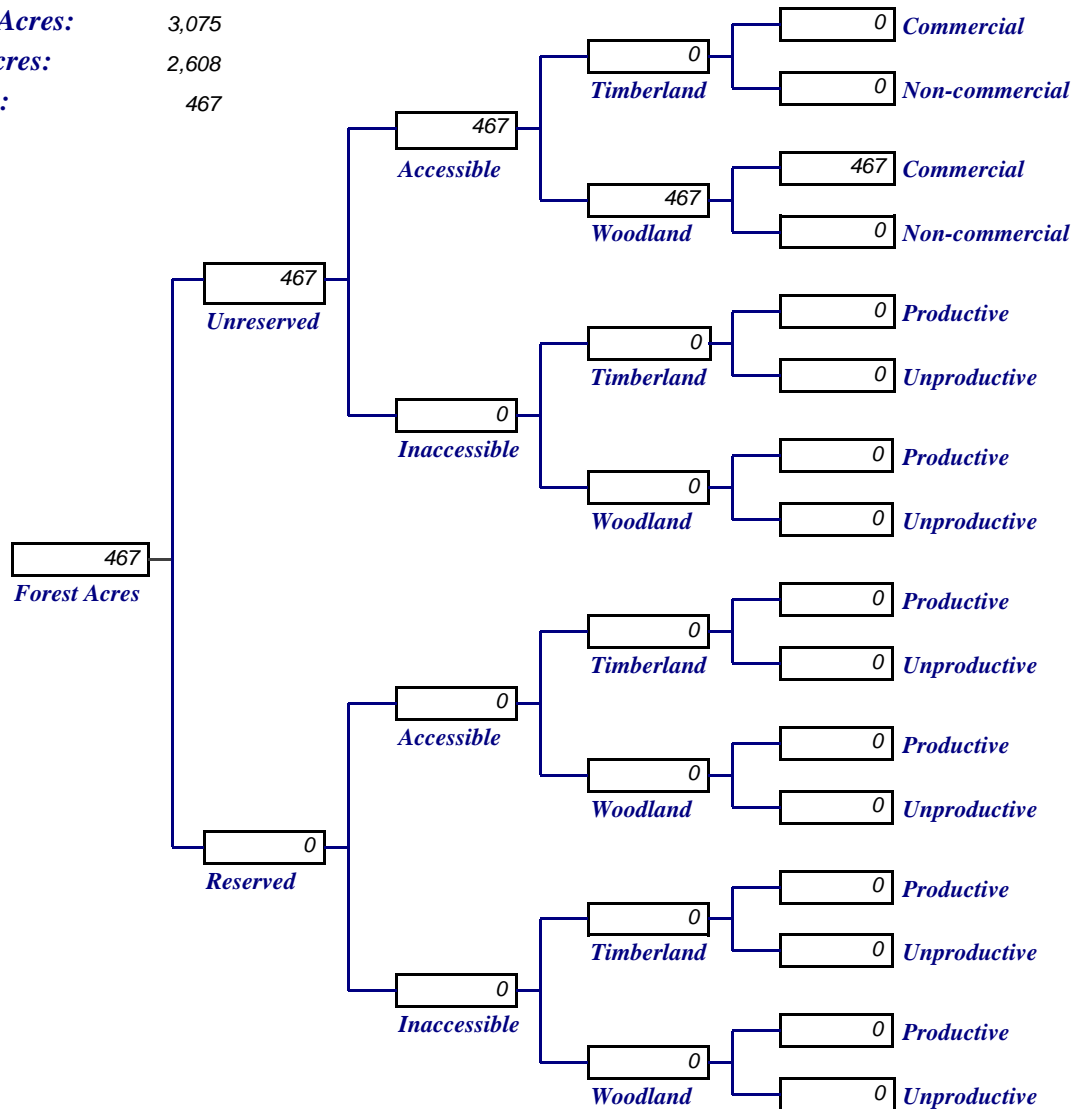
Catalog of Forest Acres Acres by Land Class September 30, 2005

Forest: FORT SILL

Region: 0B SOUTHERN PLAINS
Agency: 06 ANADARKO
Reservation: 803 FORT SILL APACHE

Trust Reservation: Yes
Program Category: 4
Program Type: A = All BIA Staff
State(s): OK

Reservation Acres: 3,075
Nonforest Acres: 2,608
Forest Acres: 467



Year Data Last Revised: 2002

The above information has been derived from the current data contained in the National Indian Forestry Database. NOTE: all trust lands are to be stratified in this manner and in accordance with the definitions in the HANDBOOK ON FOREST MANAGEMENT INVENTORIES AND USE OF DATA IN MANAGEMENT PLANNING, 1983.

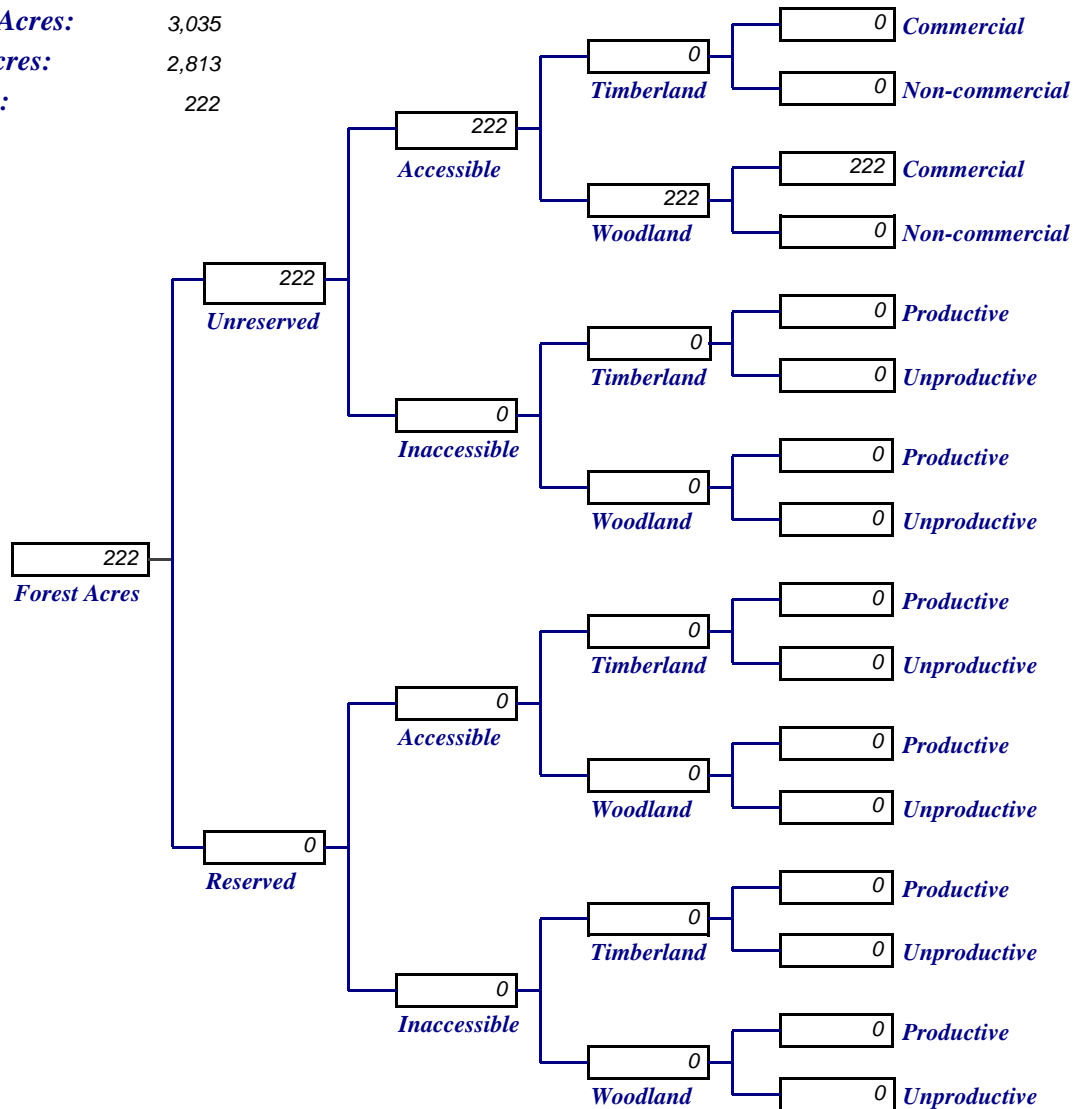
Catalog of Forest Acres Acres by Land Class September 30, 2005

Forest: IOWA (NE/KS)

Region: 0B SOUTHERN PLAINS
Agency: 04 HORTON
Reservation: 860 IOWA (KANS. & NEBR.)

Trust Reservation: Yes
Program Category: 4
Program Type: A = All BIA Staff
State(s): NE KS

Reservation Acres: 3,035
Nonforest Acres: 2,813
Forest Acres: 222



Year Data Last Revised: 2002

The above information has been derived from the current data contained in the National Indian Forestry Database. NOTE: all trust lands are to be stratified in this manner and in accordance with the definitions in the HANDBOOK ON FOREST MANAGEMENT INVENTORIES AND USE OF DATA IN MANAGEMENT PLANNING, 1983.

Catalog of Forest Acres Acres by Land Class

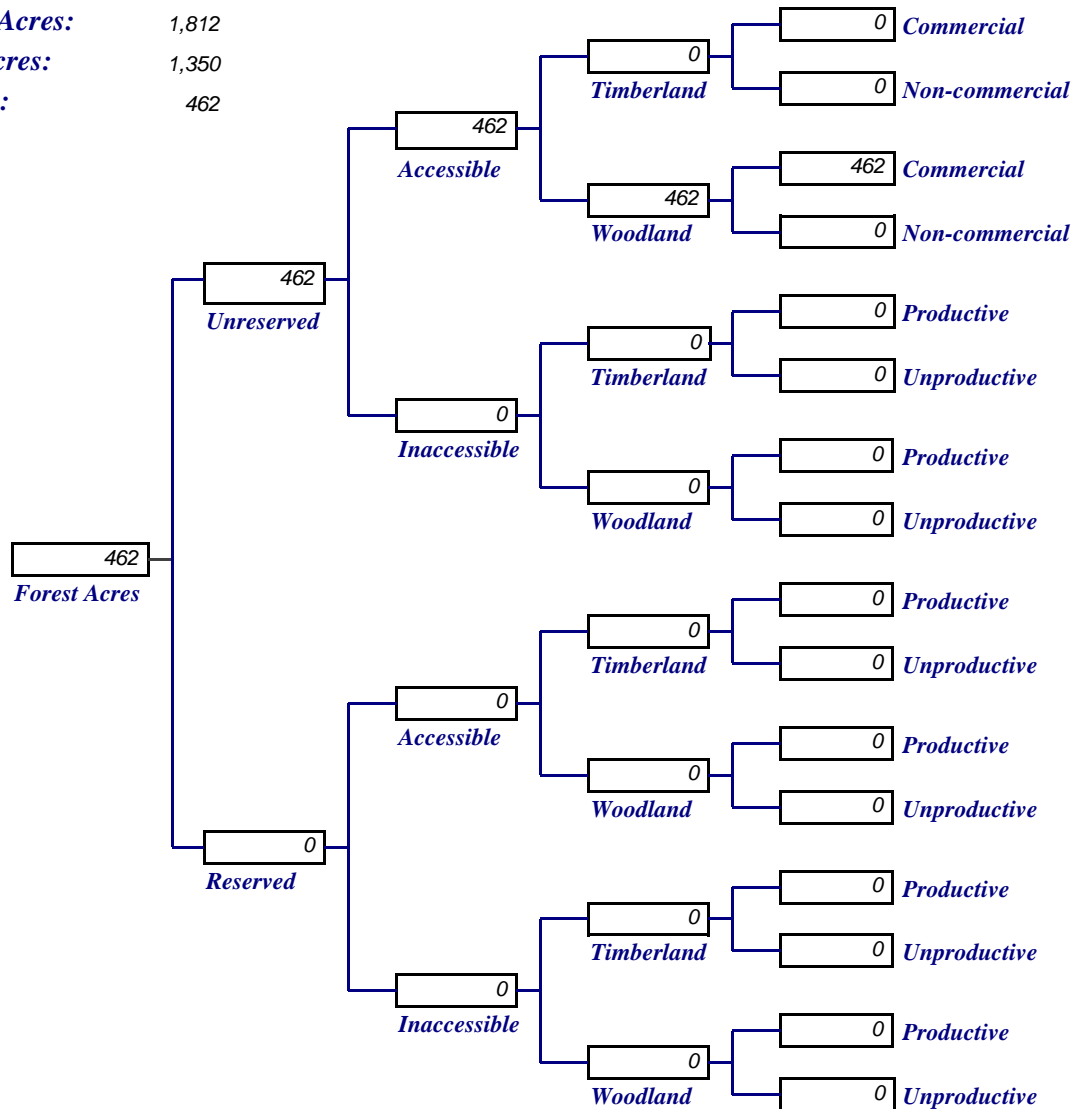
September 30, 2005

Forest: IOWA (OK)

Region: 0B SOUTHERN PLAINS
Agency: 08 SHAWNEE
Reservation: 822 IOWA (OKLA.)

Trust Reservation: Yes
Program Category: 4
Program Type: B = P.L. 93-638
State(s): OK

Reservation Acres: 1,812
Nonforest Acres: 1,350
Forest Acres: 462



Year Data Last Revised: 2000

The above information has been derived from the current data contained in the National Indian Forestry Database. NOTE: all trust lands are to be stratified in this manner and in accordance with the definitions in the HANDBOOK ON FOREST MANAGEMENT INVENTORIES AND USE OF DATA IN MANAGEMENT PLANNING, 1983.

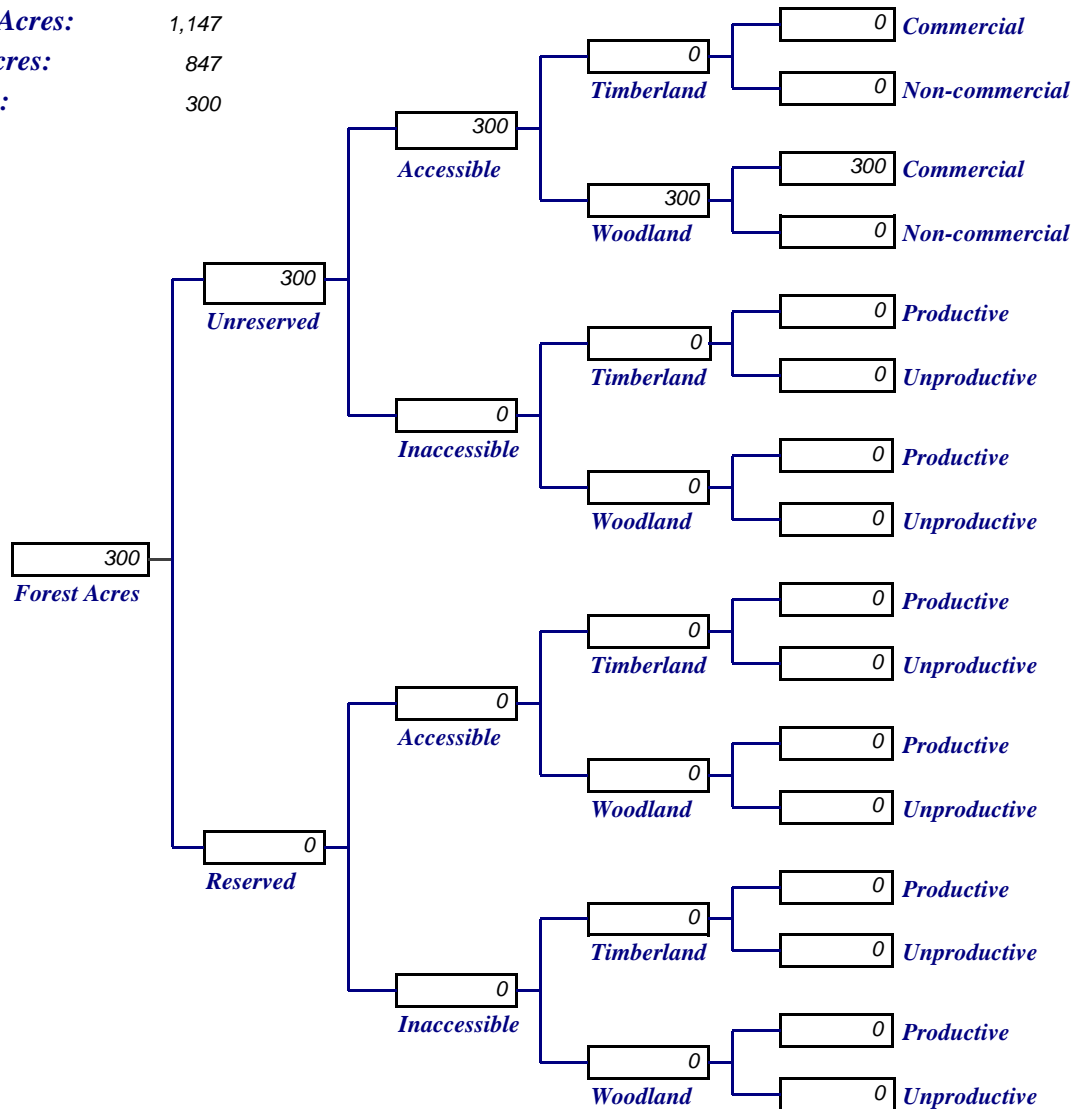
Catalog of Forest Acres Acres by Land Class September 30, 2005

Forest: KAW

Region: 0B SOUTHERN PLAINS
Agency: 07 PAWNEE
Reservation: 810 KAW

Trust Reservation: Yes
Program Category: 4
Program Type: A = All BIA Staff
State(s): OK

Reservation Acres: 1,147
Nonforest Acres: 847
Forest Acres: 300



Year Data Last Revised: 2000

The above information has been derived from the current data contained in the National Indian Forestry Database. NOTE: all trust lands are to be stratified in this manner and in accordance with the definitions in the HANDBOOK ON FOREST MANAGEMENT INVENTORIES AND USE OF DATA IN MANAGEMENT PLANNING, 1983.

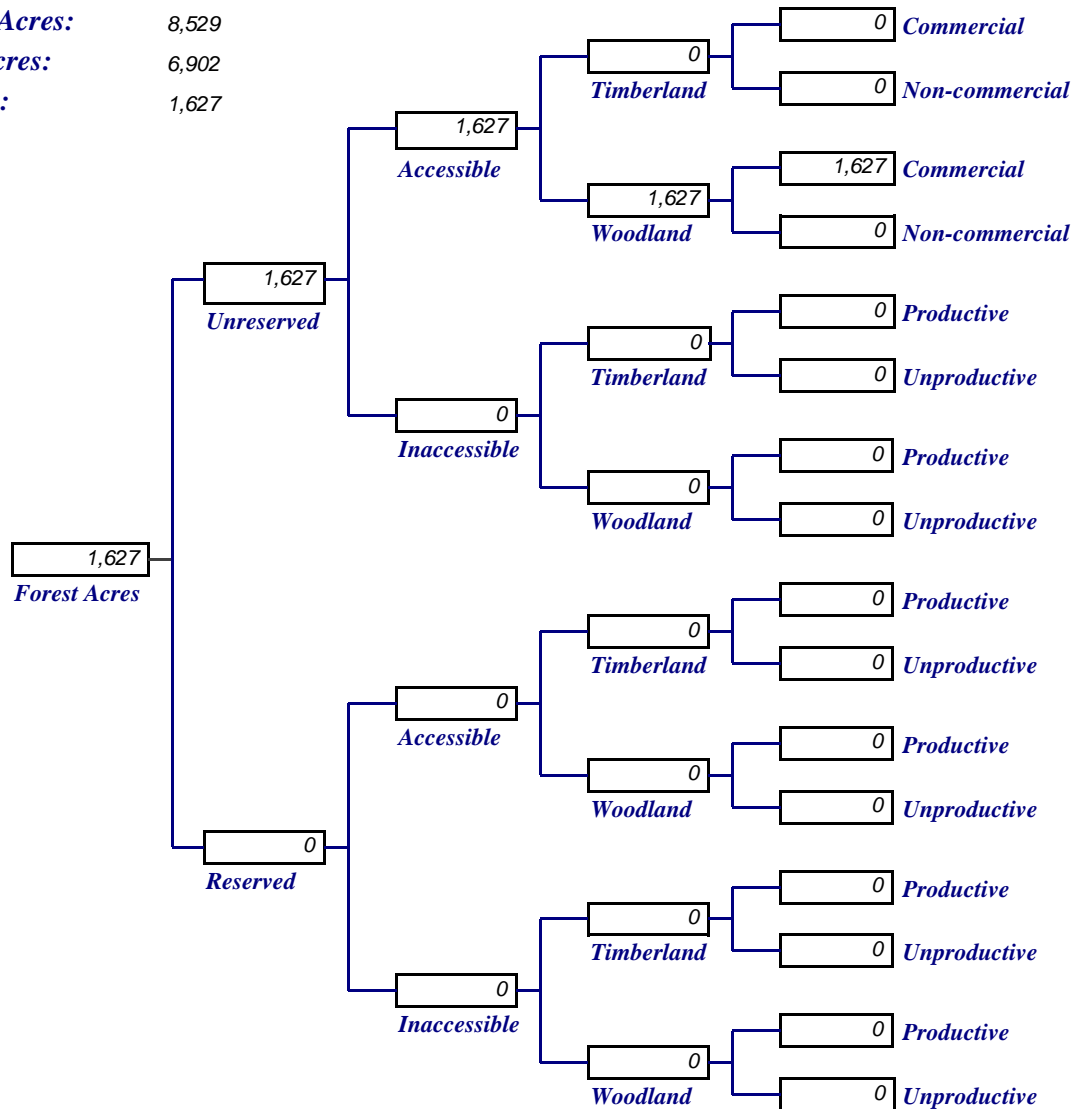
Catalog of Forest Acres Acres by Land Class September 30, 2005

Forest: KICKAPOO

Region: 0B SOUTHERN PLAINS
Agency: 04 HORTON
Reservation: 861 KICKAPOO

Trust Reservation: Yes
Program Category: 4
Program Type: B = P.L. 93-638
State(s): KS

Reservation Acres: 8,529
Nonforest Acres: 6,902
Forest Acres: 1,627



Year Data Last Revised: 2000

The above information has been derived from the current data contained in the National Indian Forestry Database. NOTE: all trust lands are to be stratified in this manner and in accordance with the definitions in the HANDBOOK ON FOREST MANAGEMENT INVENTORIES AND USE OF DATA IN MANAGEMENT PLANNING, 1983.

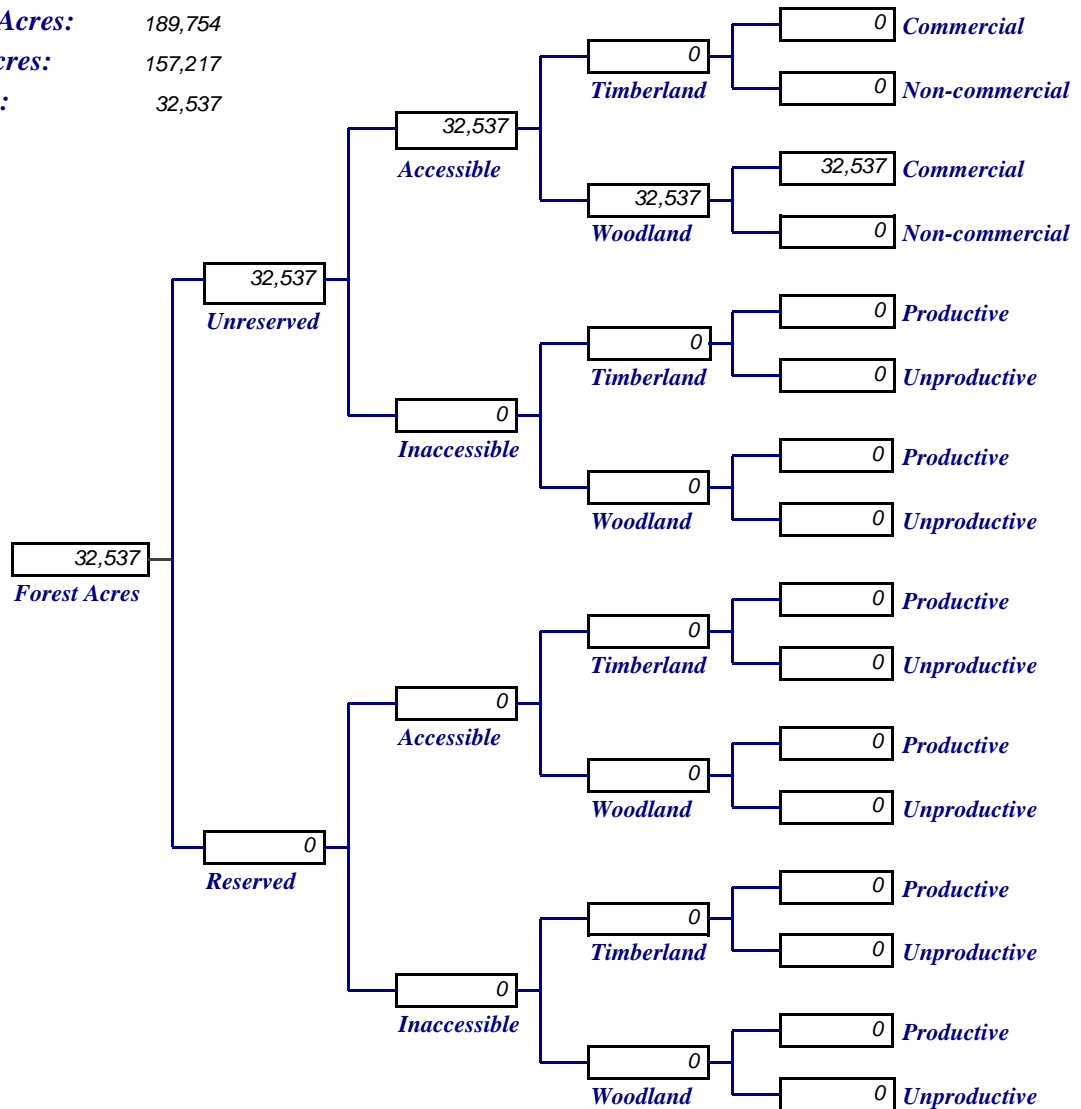
Catalog of Forest Acres Acres by Land Class September 30, 2005

Forest: KIOWA/COMANCH/APACH

Region: 0B SOUTHERN PLAINS
Agency: 06 ANADARKO
Reservation: 802 KIOWA, COMANCHE & APACHE

Trust Reservation: Yes
Program Category: 3
Program Type: A = All BIA Staff
State(s): OK

Reservation Acres: 189,754
Nonforest Acres: 157,217
Forest Acres: 32,537



Year Data Last Revised: 2002

The above information has been derived from the current data contained in the National Indian Forestry Database. NOTE: all trust lands are to be stratified in this manner and in accordance with the definitions in the HANDBOOK ON FOREST MANAGEMENT INVENTORIES AND USE OF DATA IN MANAGEMENT PLANNING, 1983.

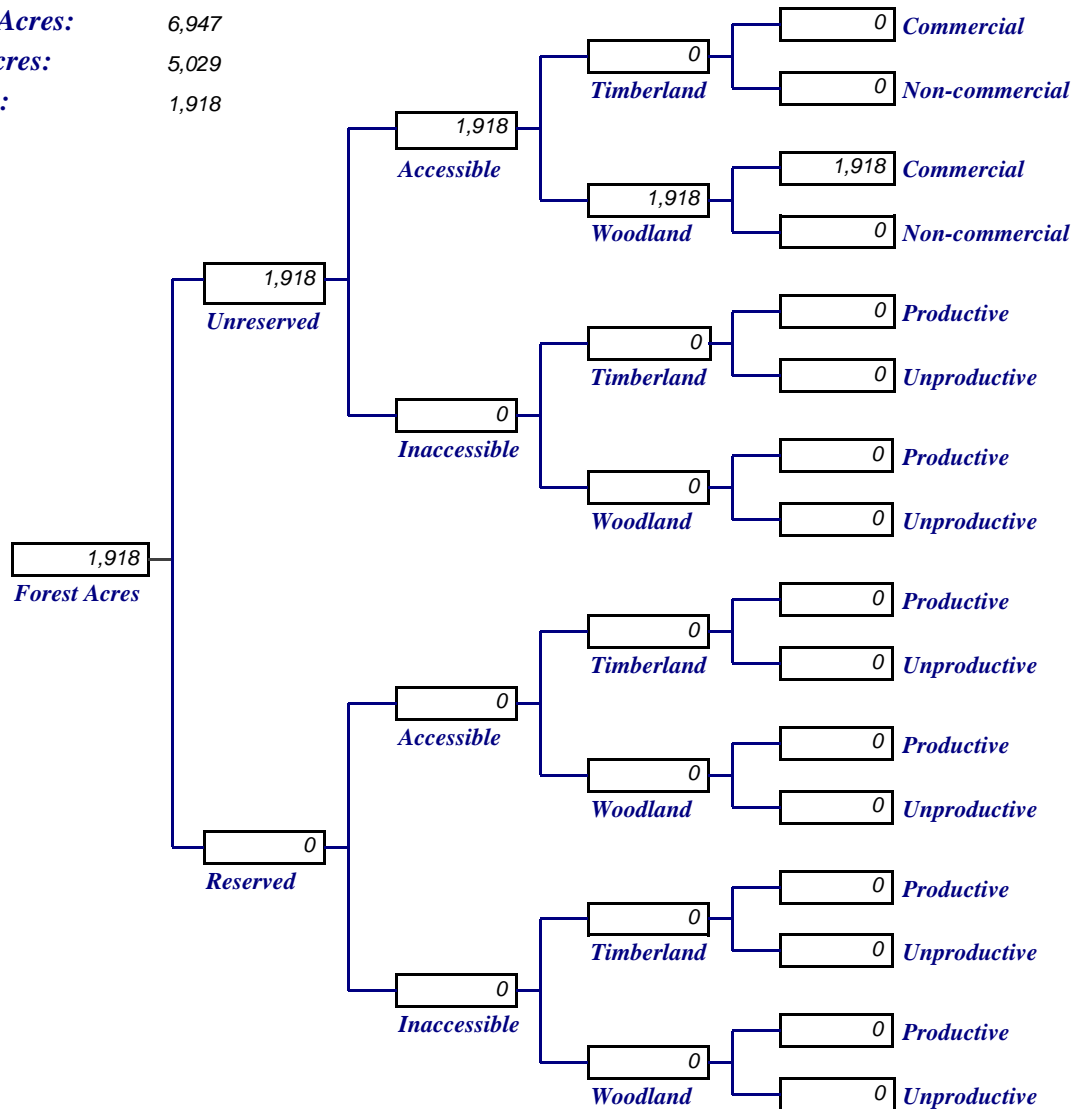
Catalog of Forest Acres Acres by Land Class September 30, 2005

Forest: MEXICAN KICKAPOO

Region: 0B SOUTHERN PLAINS
Agency: 08 SHAWNEE
Reservation: 823 MEXICAN KICKAPOO (OKLA. & TEXA.)

Trust Reservation: Yes
Program Category: 3
Program Type: A = All BIA Staff
State(s): TX OK

Reservation Acres: 6,947
Nonforest Acres: 5,029
Forest Acres: 1,918



Year Data Last Revised: 2002

The above information has been derived from the current data contained in the National Indian Forestry Database. NOTE: all trust lands are to be stratified in this manner and in accordance with the definitions in the HANDBOOK ON FOREST MANAGEMENT INVENTORIES AND USE OF DATA IN MANAGEMENT PLANNING, 1983.

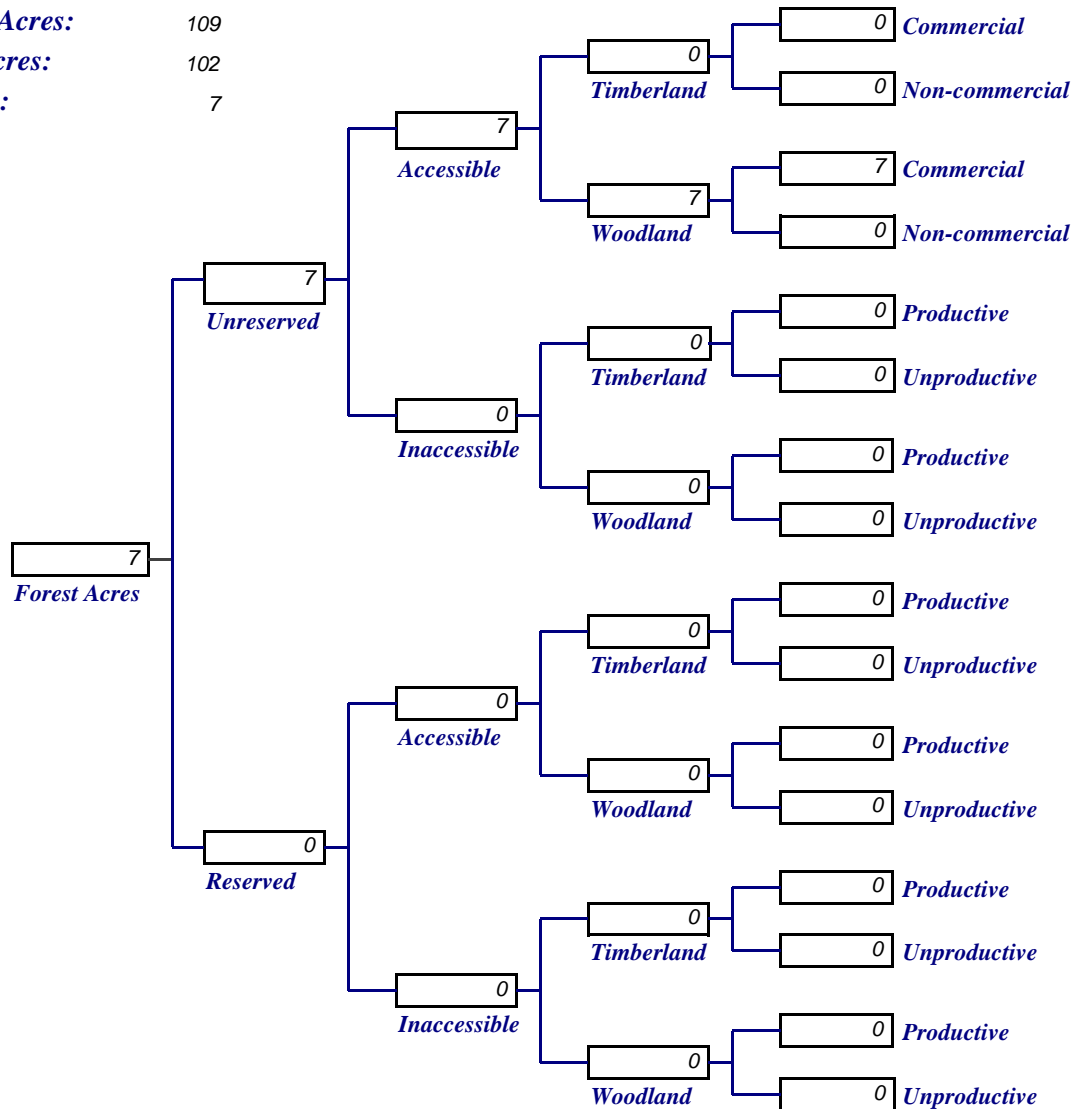
Catalog of Forest Acres Acres by Land Class September 30, 2005

Forest: NEMAHA

Region: 0B SOUTHERN PLAINS
Agency: 04 HORTON
Reservation: 874 OLD NEMAHA RESERVE

Trust Reservation: Yes
Program Category: 4
Program Type: A = All BIA Staff
State(s): OK

Reservation Acres: 109
Nonforest Acres: 102
Forest Acres: 7



Year Data Last Revised: 2002

The above information has been derived from the current data contained in the National Indian Forestry Database. NOTE: all trust lands are to be stratified in this manner and in accordance with the definitions in the HANDBOOK ON FOREST MANAGEMENT INVENTORIES AND USE OF DATA IN MANAGEMENT PLANNING, 1983.

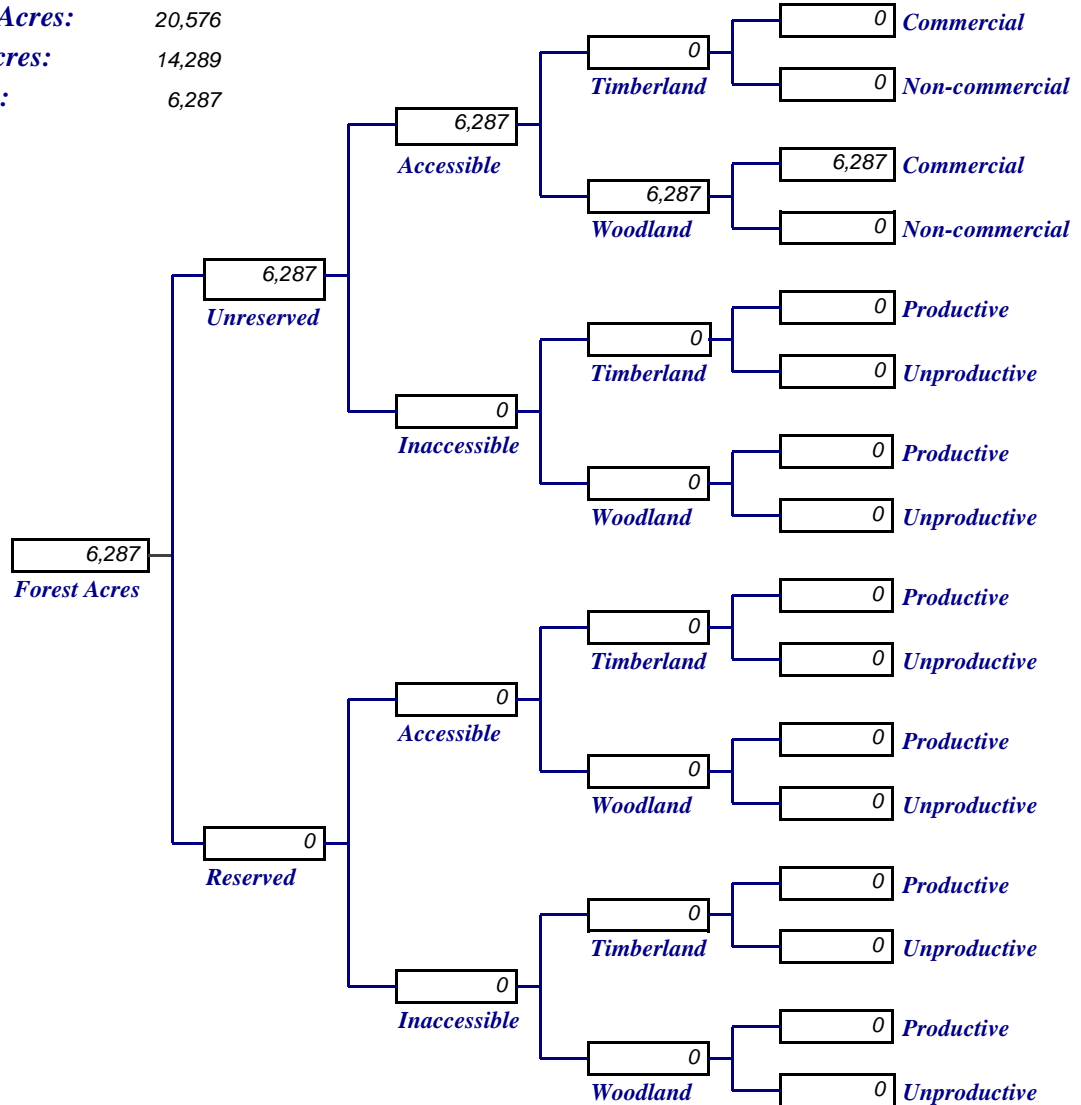
Catalog of Forest Acres Acres by Land Class September 30, 2005

Forest: OTOE

Region: 0B SOUTHERN PLAINS
Agency: 07 PAWNEE
Reservation: 811 OTOE

Trust Reservation: Yes
Program Category: 3
Program Type: A = All BIA Staff
State(s): OK

Reservation Acres: 20,576
Nonforest Acres: 14,289
Forest Acres: 6,287



Year Data Last Revised: 2000

The above information has been derived from the current data contained in the National Indian Forestry Database. NOTE: all trust lands are to be stratified in this manner and in accordance with the definitions in the HANDBOOK ON FOREST MANAGEMENT INVENTORIES AND USE OF DATA IN MANAGEMENT PLANNING, 1983.

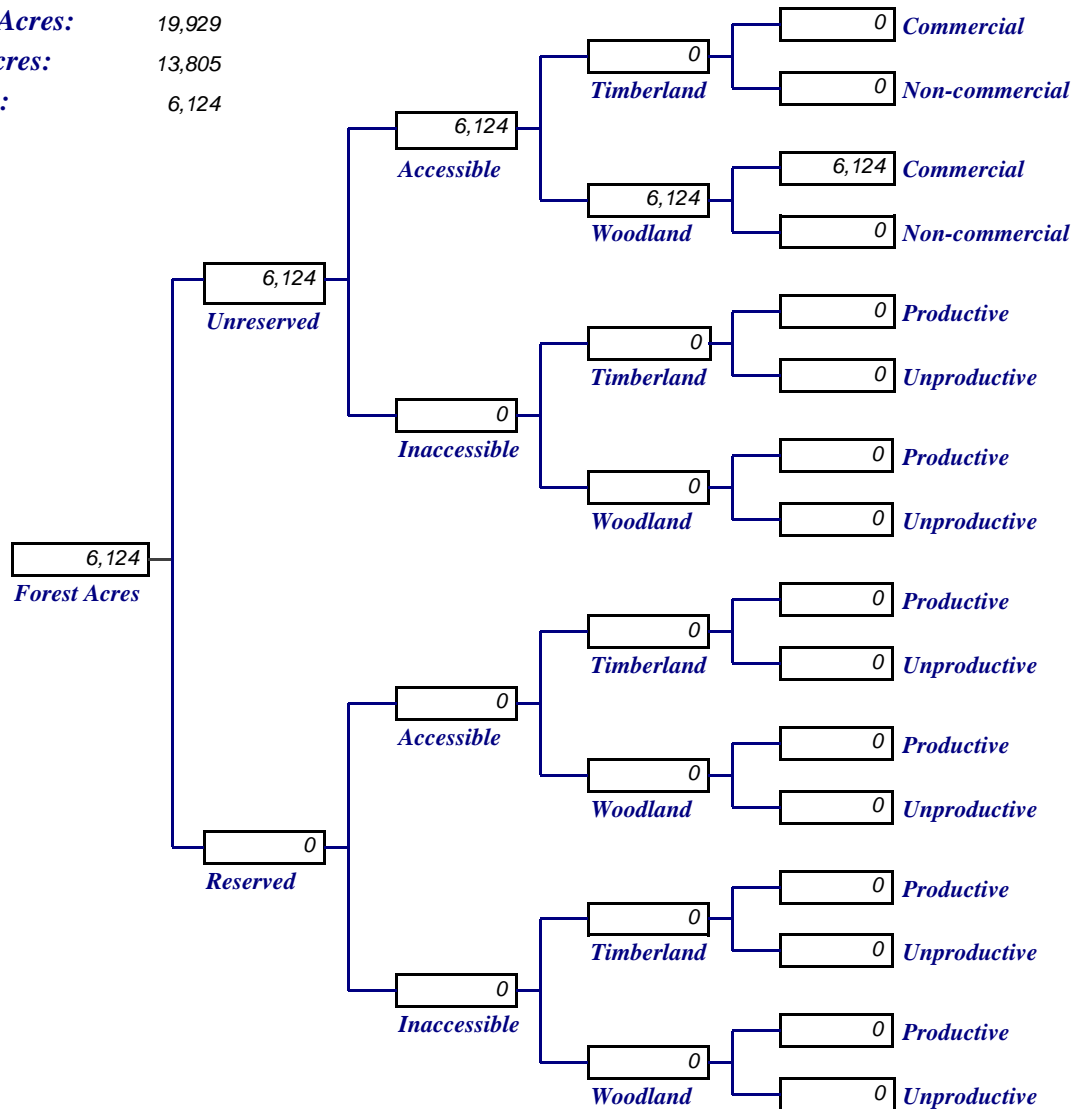
Catalog of Forest Acres Acres by Land Class September 30, 2005

Forest: PAWNEE

Region: 0B SOUTHERN PLAINS
Agency: 07 PAWNEE
Reservation: 812 PAWNEE

Trust Reservation: Yes
Program Category: 3
Program Type: A = All BIA Staff
State(s): OK

Reservation Acres: 19,929
Nonforest Acres: 13,805
Forest Acres: 6,124



Year Data Last Revised: 2002

The above information has been derived from the current data contained in the National Indian Forestry Database. NOTE: all trust lands are to be stratified in this manner and in accordance with the definitions in the HANDBOOK ON FOREST MANAGEMENT INVENTORIES AND USE OF DATA IN MANAGEMENT PLANNING, 1983.

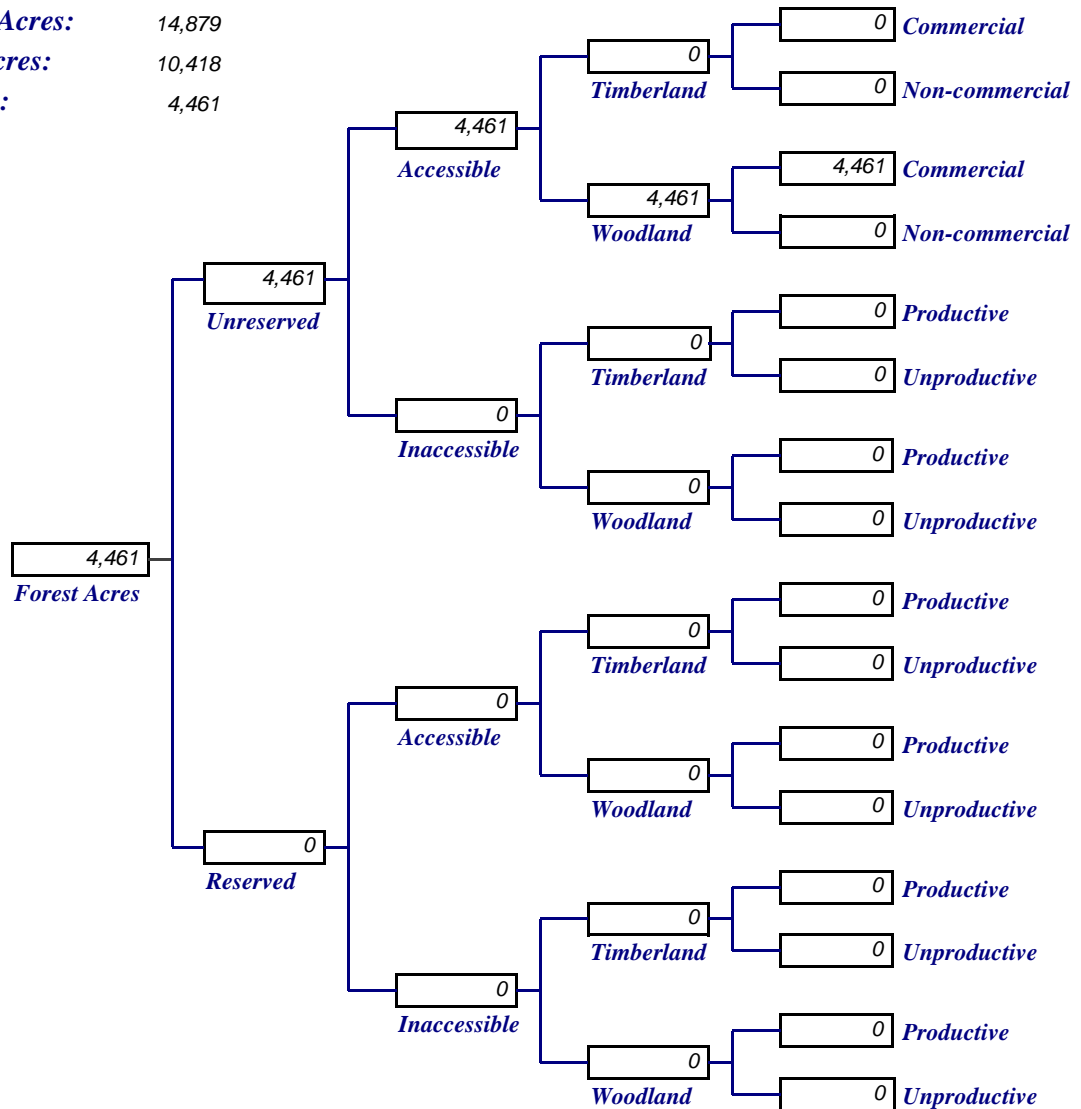
Catalog of Forest Acres Acres by Land Class September 30, 2005

Forest: PONCA

Region: 0B SOUTHERN PLAINS
Agency: 07 PAWNEE
Reservation: 813 PONCA

Trust Reservation: Yes
Program Category: 3
Program Type: A = All BIA Staff
State(s): OK

Reservation Acres: 14,879
Nonforest Acres: 10,418
Forest Acres: 4,461



Year Data Last Revised: 2000

The above information has been derived from the current data contained in the National Indian Forestry Database. NOTE: all trust lands are to be stratified in this manner and in accordance with the definitions in the HANDBOOK ON FOREST MANAGEMENT INVENTORIES AND USE OF DATA IN MANAGEMENT PLANNING, 1983.

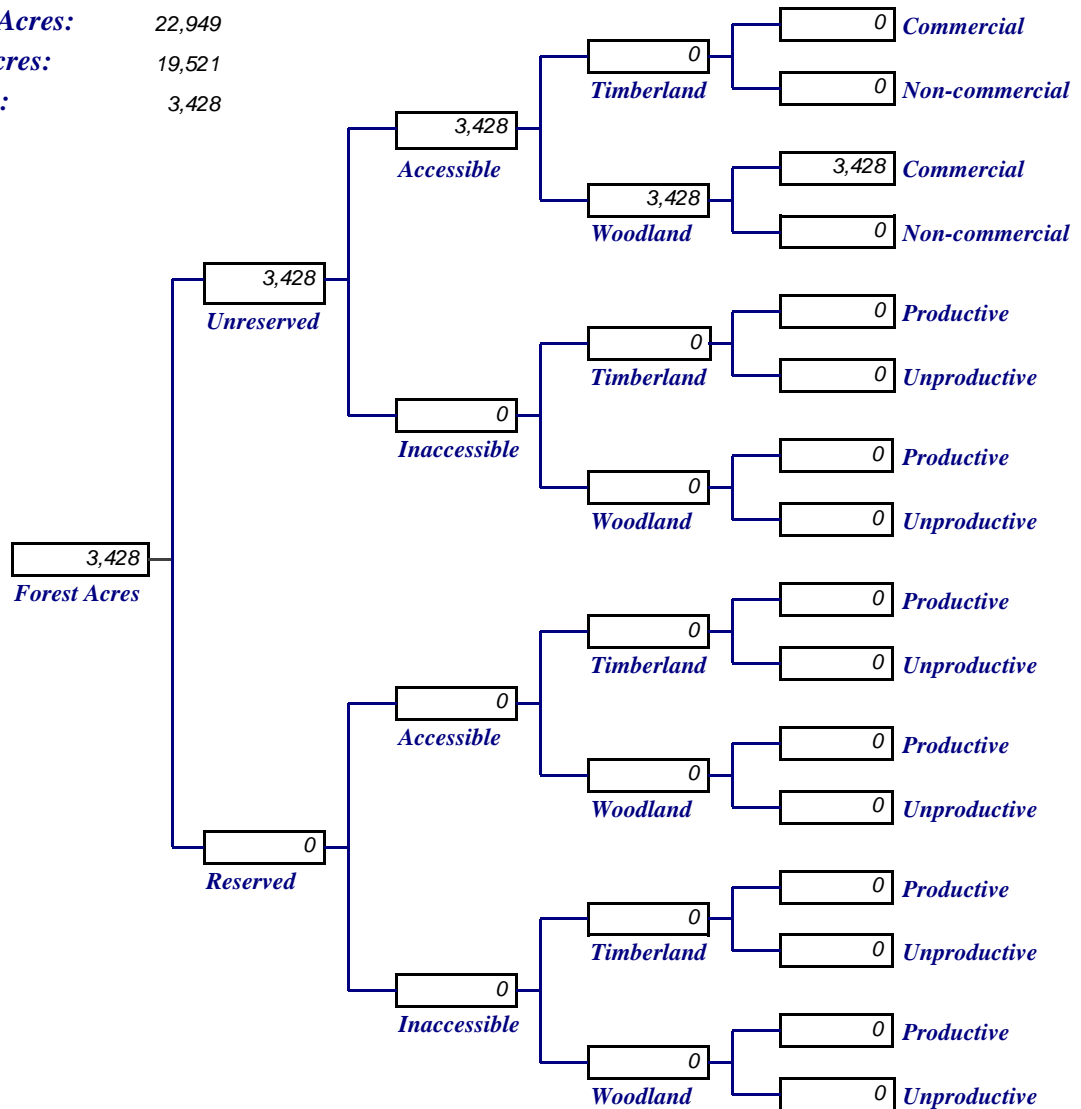
Catalog of Forest Acres Acres by Land Class September 30, 2005

Forest: POTAWATOMI (KS)

Region: 0B SOUTHERN PLAINS
Agency: 04 HORTON
Reservation: 862 POTAWATOMI (KANS.)

Trust Reservation: Yes
Program Category: 3
Program Type: A = All BIA Staff
State(s): KS

Reservation Acres: 22,949
Nonforest Acres: 19,521
Forest Acres: 3,428



Year Data Last Revised: 2002

The above information has been derived from the current data contained in the National Indian Forestry Database. NOTE: all trust lands are to be stratified in this manner and in accordance with the definitions in the HANDBOOK ON FOREST MANAGEMENT INVENTORIES AND USE OF DATA IN MANAGEMENT PLANNING, 1983.

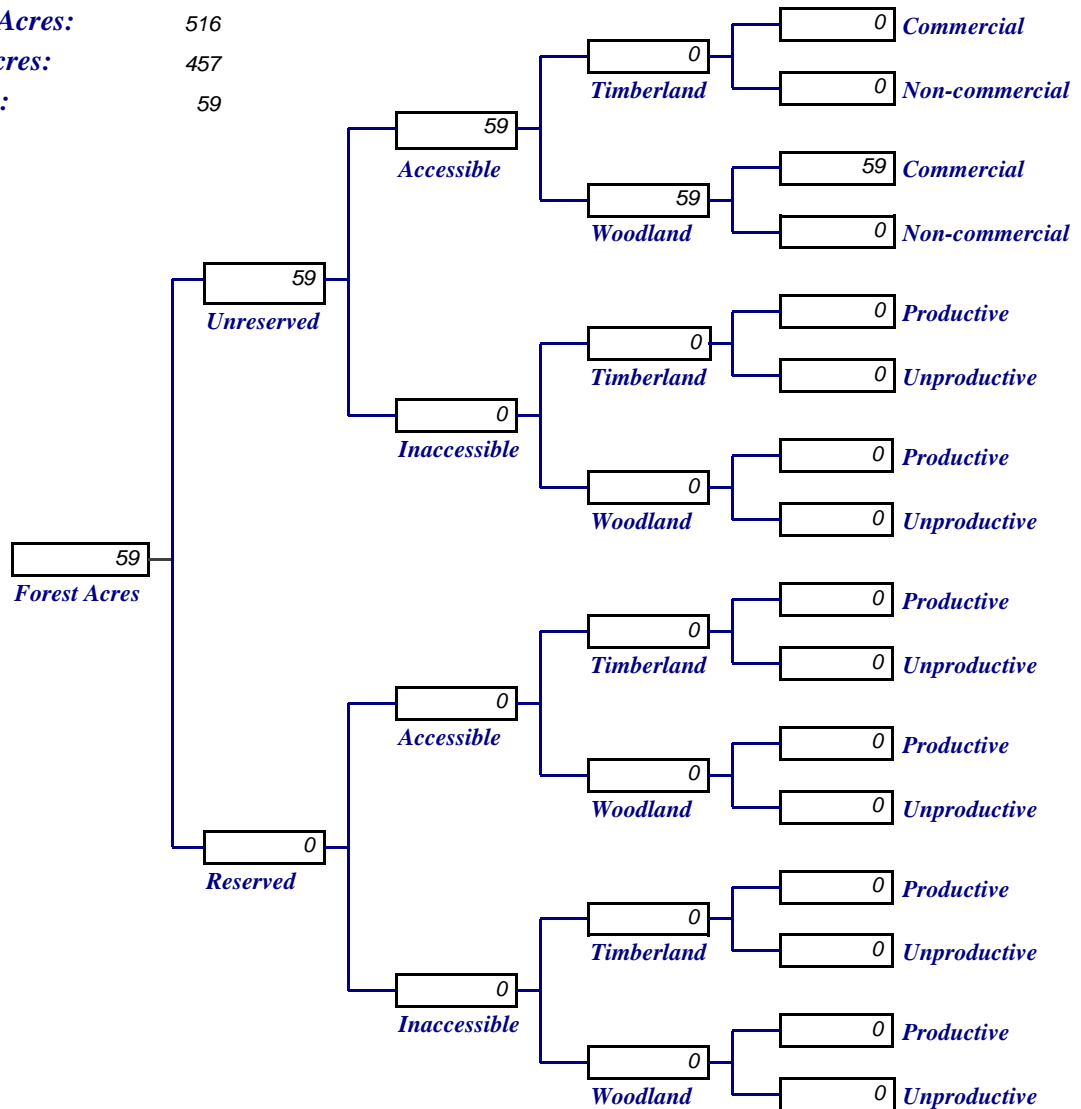
Catalog of Forest Acres Acres by Land Class September 30, 2005

Forest: SAC AND FOX (NE/KS)

Region: 0B SOUTHERN PLAINS
Agency: 04 HORTON
Reservation: 863 SAC AND FOX (NEBR. & KANS.)

Trust Reservation: Yes
Program Category: 4
Program Type: A = All BIA Staff
State(s): NE KS

Reservation Acres: 516
Nonforest Acres: 457
Forest Acres: 59



Year Data Last Revised: 2000

The above information has been derived from the current data contained in the National Indian Forestry Database. NOTE: all trust lands are to be stratified in this manner and in accordance with the definitions in the HANDBOOK ON FOREST MANAGEMENT INVENTORIES AND USE OF DATA IN MANAGEMENT PLANNING, 1983.

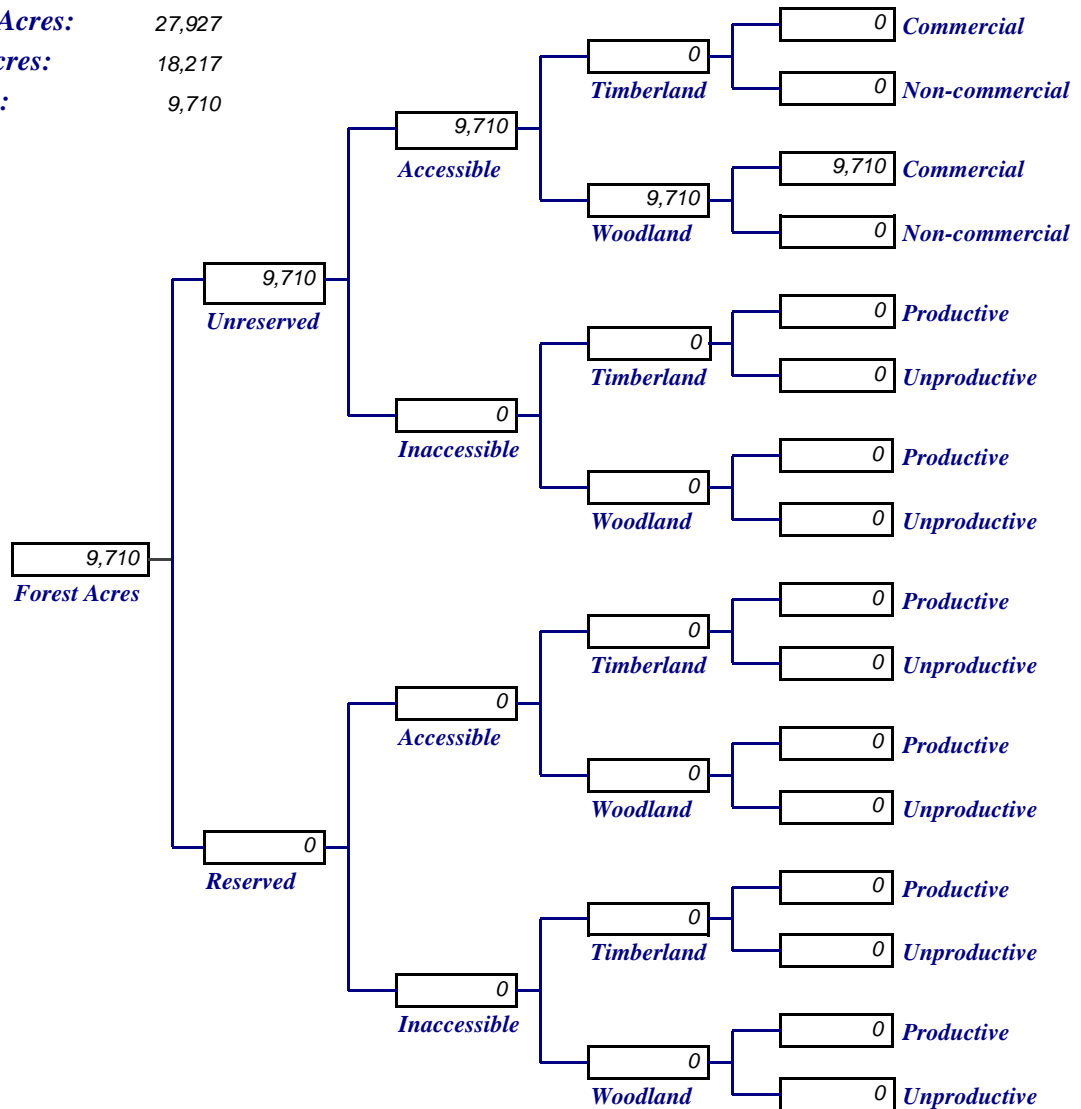
Catalog of Forest Acres Acres by Land Class September 30, 2005

Forest: SAC AND FOX (OK)

Region: 0B SOUTHERN PLAINS
Agency: 08 SHAWNEE
Reservation: 824 SAC AND FOX (OKLA.)

Trust Reservation: Yes
Program Category: 3
Program Type: D = All Compact
State(s): OK

Reservation Acres: 27,927
Nonforest Acres: 18,217
Forest Acres: 9,710



Year Data Last Revised: 2002

The above information has been derived from the current data contained in the National Indian Forestry Database. NOTE: all trust lands are to be stratified in this manner and in accordance with the definitions in the HANDBOOK ON FOREST MANAGEMENT INVENTORIES AND USE OF DATA IN MANAGEMENT PLANNING, 1983.

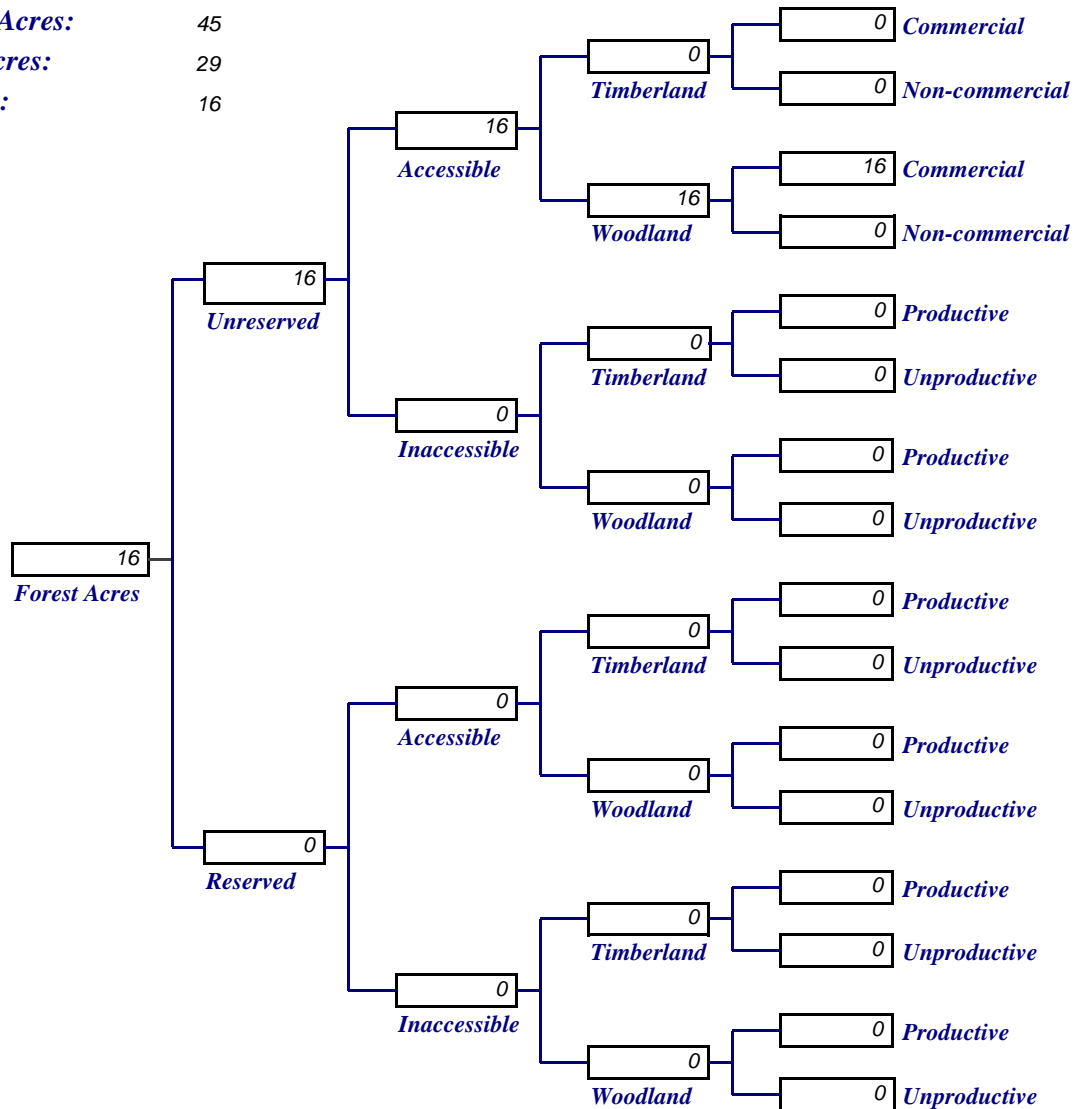
Catalog of Forest Acres Acres by Land Class September 30, 2005

Forest: SHAWNEE

Region: 0B SOUTHERN PLAINS
Agency: 04 HORTON
Reservation: 864 SHAWNEE RESERVE

Trust Reservation: Yes
Program Category: 4
Program Type: A = All BIA Staff
State(s): OK

Reservation Acres: 45
Nonforest Acres: 29
Forest Acres: 16



Year Data Last Revised: 2002

The above information has been derived from the current data contained in the National Indian Forestry Database. NOTE: all trust lands are to be stratified in this manner and in accordance with the definitions in the HANDBOOK ON FOREST MANAGEMENT INVENTORIES AND USE OF DATA IN MANAGEMENT PLANNING, 1983.

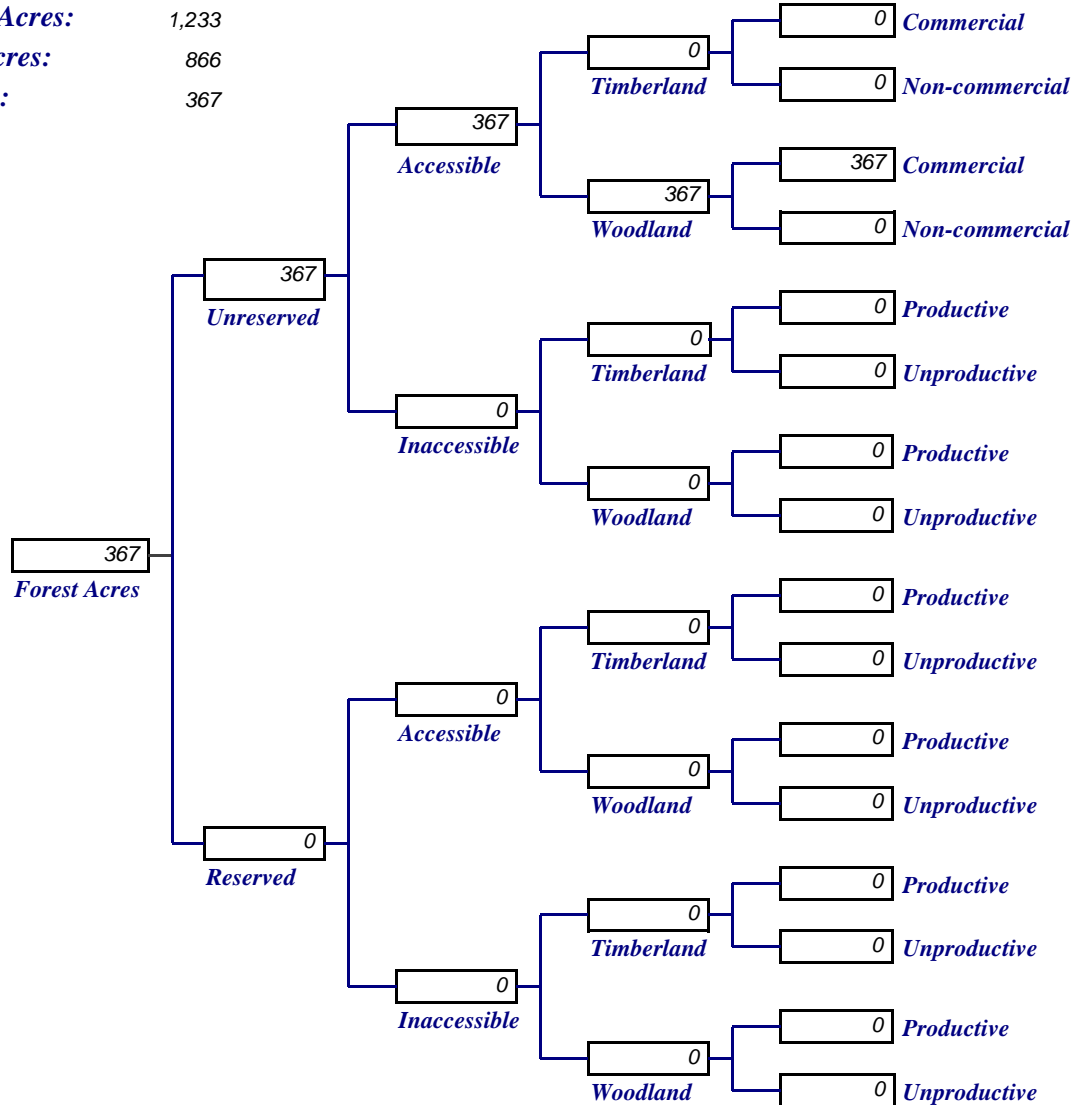
Catalog of Forest Acres Acres by Land Class September 30, 2005

Forest: TONKAWA

Region: 0B SOUTHERN PLAINS
Agency: 07 PAWNEE
Reservation: 814 TONKAWA

Trust Reservation: Yes
Program Category: 4
Program Type: A = All BIA Staff
State(s): OK

Reservation Acres: 1,233
Nonforest Acres: 866
Forest Acres: 367



Year Data Last Revised: 2000

The above information has been derived from the current data contained in the National Indian Forestry Database. NOTE: all trust lands are to be stratified in this manner and in accordance with the definitions in the HANDBOOK ON FOREST MANAGEMENT INVENTORIES AND USE OF DATA IN MANAGEMENT PLANNING, 1983.

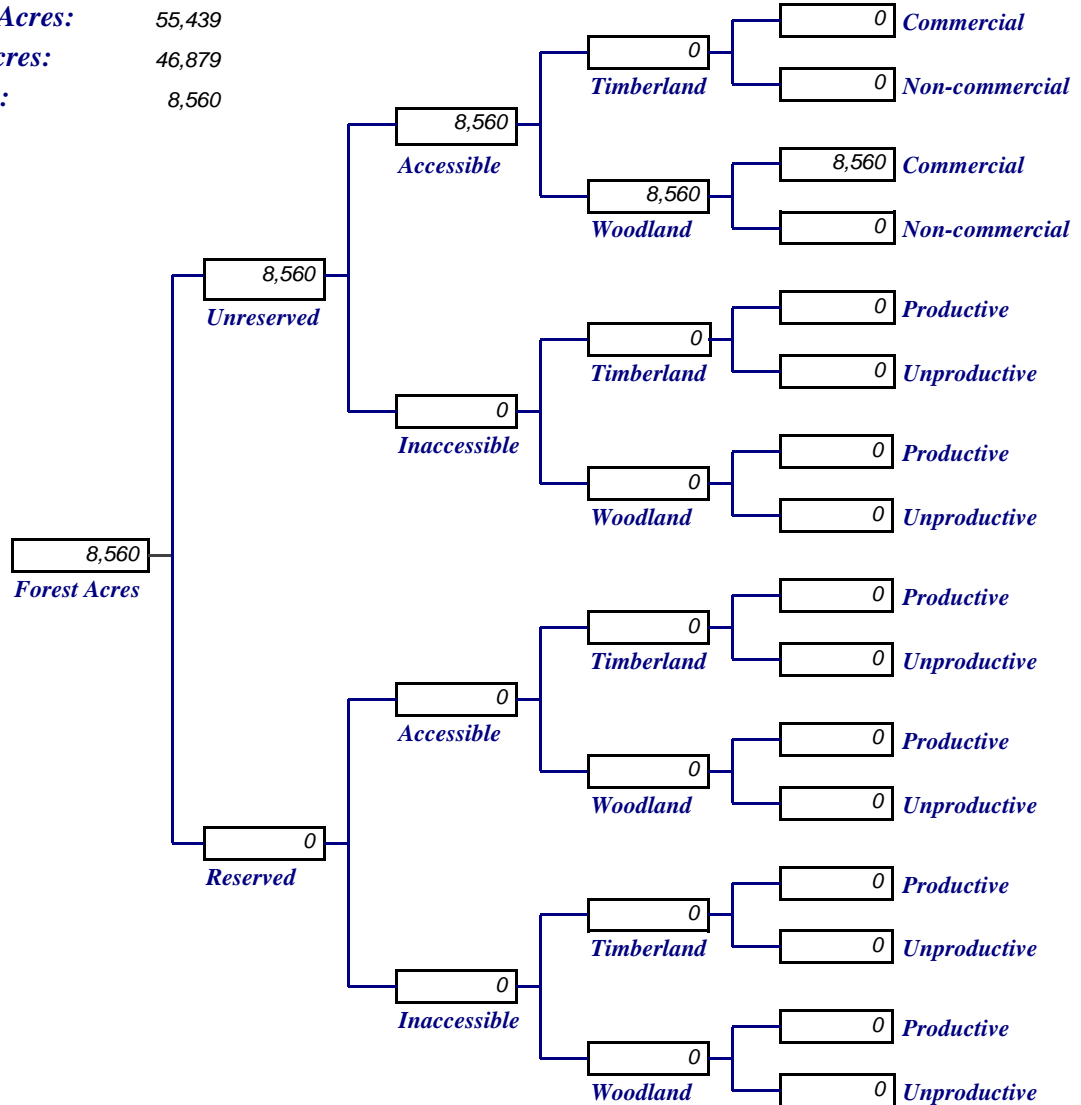
Catalog of Forest Acres Acres by Land Class September 30, 2005

Forest: WICHITA/CADDO/DELAW

Region: 0B SOUTHERN PLAINS
Agency: 06 ANADARKO
Reservation: 804 WICHITA-CADDO-DELAWARE

Trust Reservation: Yes
Program Category: 3
Program Type: A = All BIA Staff
State(s): OK

Reservation Acres: 55,439
Nonforest Acres: 46,879
Forest Acres: 8,560



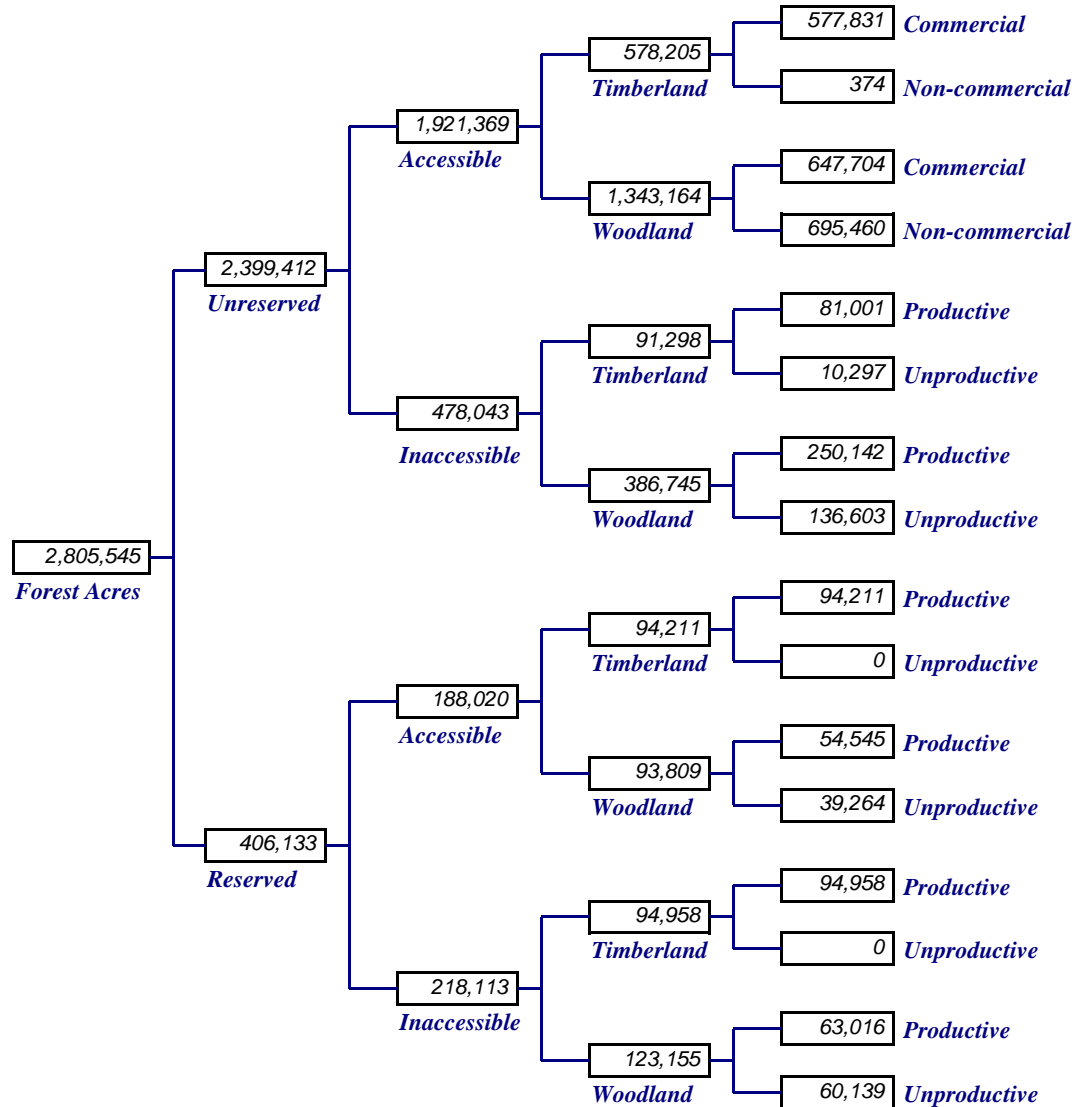
Year Data Last Revised: 2000

The above information has been derived from the current data contained in the National Indian Forestry Database. NOTE: all trust lands are to be stratified in this manner and in accordance with the definitions in the HANDBOOK ON FOREST MANAGEMENT INVENTORIES AND USE OF DATA IN MANAGEMENT PLANNING, 1983.

Catalog of Forest Acres
Acres by Land Class
September 30, 2005

Summary for All Forested Reservations
SOUTHWEST Region

Reservation Acres: 4,797,308
Nonforest Acres: 1,991,763
Forest Acres: 2,805,545



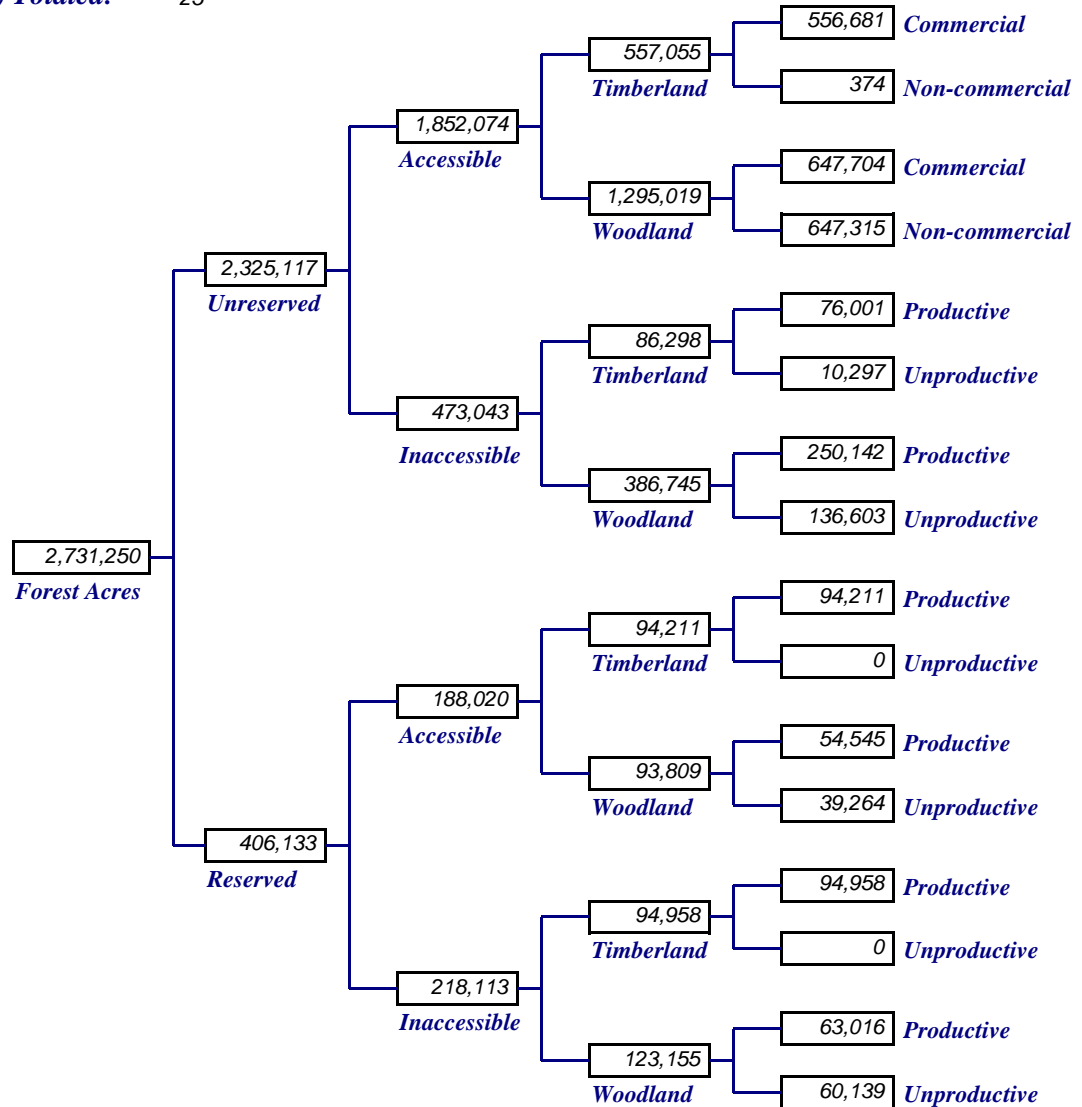
Note: This page contains BOTH Trust and Non-Trust Reservation Acreage

The above information has been derived from the current data contained in the National Indian Forestry Database. NOTE: all trust lands are to be stratified in this manner and in accordance with the definitions in the HANDBOOK ON FOREST MANAGEMENT INVENTORIES AND USE OF DATA IN MANAGEMENT PLANNING, 1983.

Catalog of Forest Acres
Acres by Land Class
September 30, 2005

Summary for Trust Forested Reservations
SOUTHWEST Region

Reservation Acres: 4,608,274
Nonforest Acres: 1,877,024
Forest Acres: 2,731,250
Reservation(s) Totalled: 25



The above information has been derived from the current data contained in the National Indian Forestry Database. NOTE: all trust lands are to be stratified in this manner and in accordance with the definitions in the HANDBOOK ON FOREST MANAGEMENT INVENTORIES AND USE OF DATA IN MANAGEMENT PLANNING, 1983.

Catalog of Forest Acres Acres by Land Class

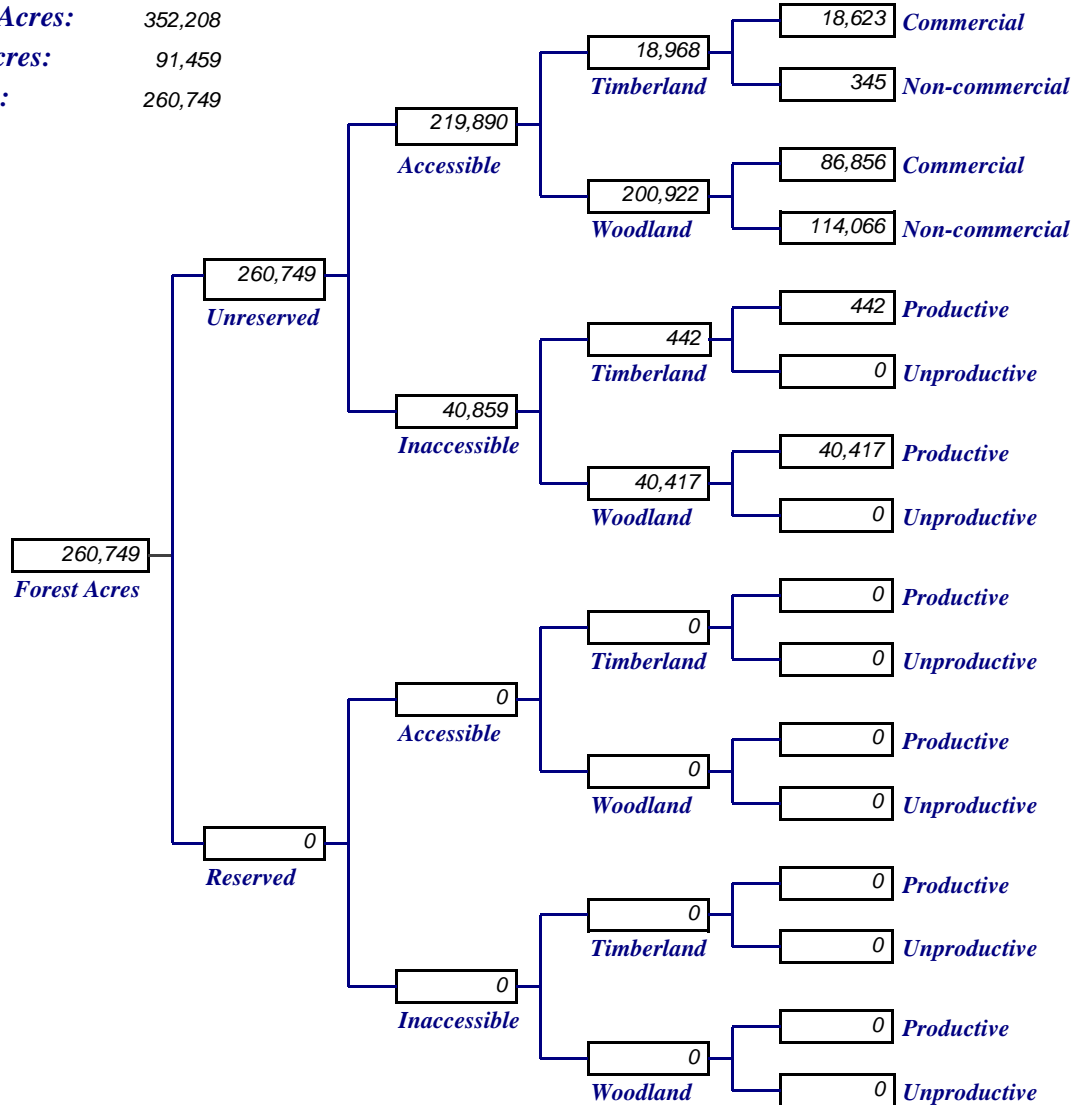
September 30, 2005

Forest: ACOMA

Region: 0M SOUTHWEST
Agency: 20 SOUTHERN PUEBLOS
Reservation: 703 ACOMA PUEBLO

Trust Reservation: Yes
Program Category: 1
Program Type: A = All BIA Staff
State(s): NM

Reservation Acres: 352,208
Nonforest Acres: 91,459
Forest Acres: 260,749



Year Data Last Revised: 2003

The above information has been derived from the current data contained in the National Indian Forestry Database. NOTE: all trust lands are to be stratified in this manner and in accordance with the definitions in the HANDBOOK ON FOREST MANAGEMENT INVENTORIES AND USE OF DATA IN MANAGEMENT PLANNING, 1983.

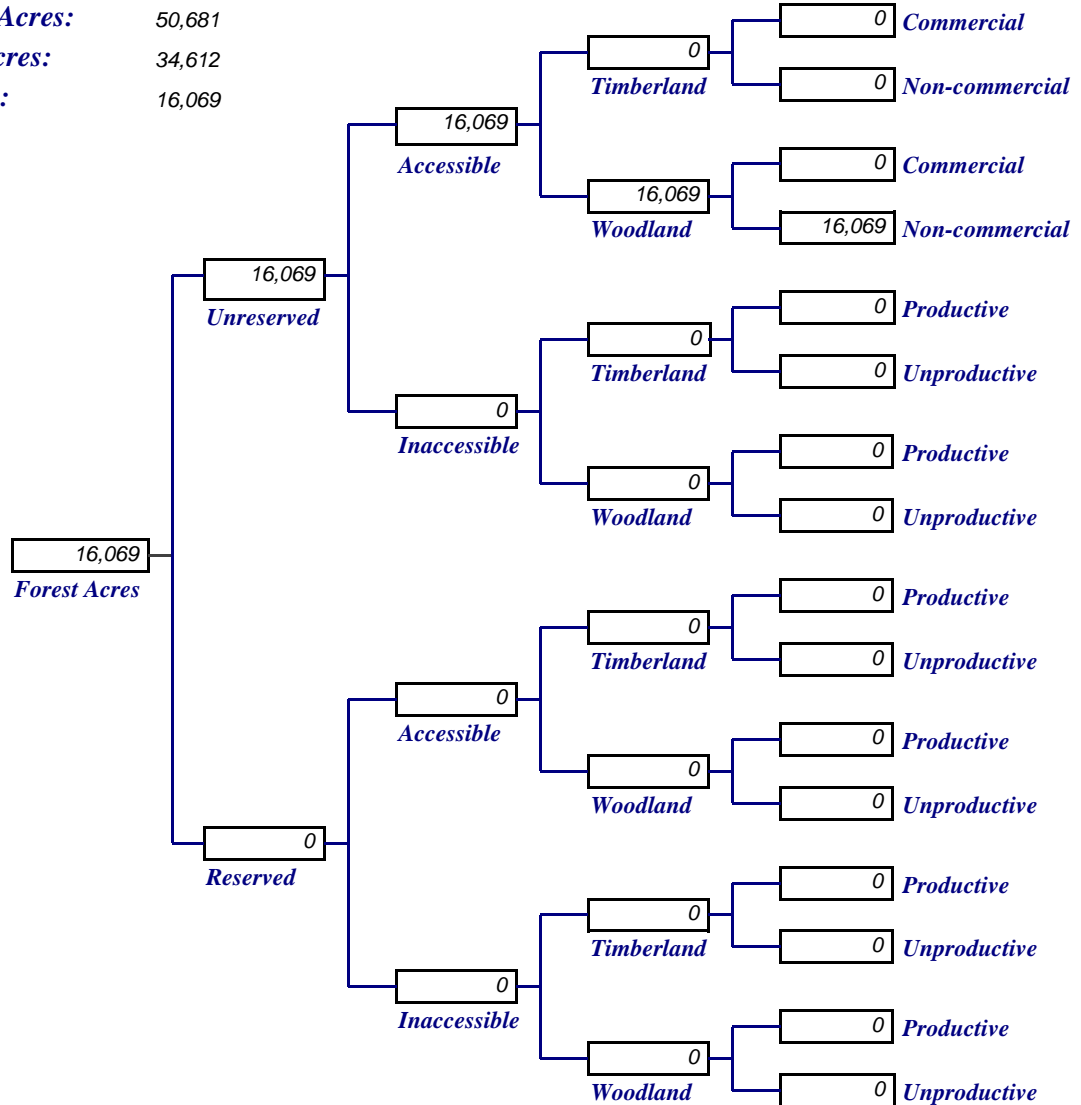
Catalog of Forest Acres Acres by Land Class September 30, 2005

Forest: COCHITI

Region: 0M SOUTHWEST
Agency: 20 SOUTHERN PUEBLOS
Reservation: 704 COCHITI PUEBLO

Trust Reservation: Yes
Program Category: 4
Program Type: A = All BIA Staff
State(s): NM

Reservation Acres: 50,681
Nonforest Acres: 34,612
Forest Acres: 16,069



Year Data Last Revised: 2000

The above information has been derived from the current data contained in the National Indian Forestry Database. NOTE: all trust lands are to be stratified in this manner and in accordance with the definitions in the HANDBOOK ON FOREST MANAGEMENT INVENTORIES AND USE OF DATA IN MANAGEMENT PLANNING, 1983.

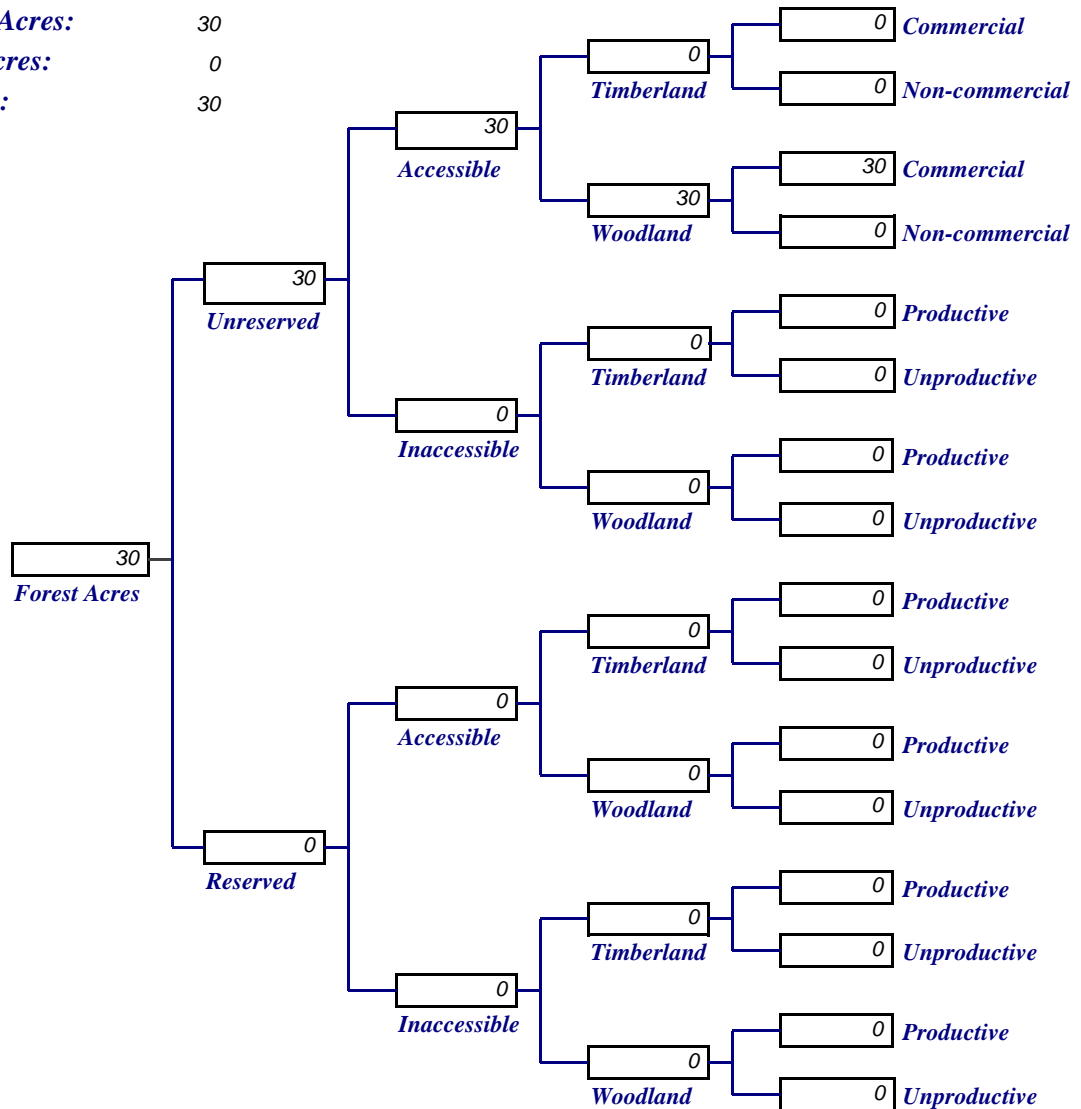
Catalog of Forest Acres Acres by Land Class September 30, 2005

Forest: FORT SILL APACHE

Region: 0M SOUTHWEST
Agency: 60 MESCALERO
Reservation: 7MA FORT SILL APACHE

Trust Reservation: Yes
Program Category: 4
Program Type: C = Part P.L. 93-638
State(s): NM

Reservation Acres: 30
Nonforest Acres: 0
Forest Acres: 30



Year Data Last Revised: 2003

The above information has been derived from the current data contained in the National Indian Forestry Database. NOTE: all trust lands are to be stratified in this manner and in accordance with the definitions in the HANDBOOK ON FOREST MANAGEMENT INVENTORIES AND USE OF DATA IN MANAGEMENT PLANNING, 1983.

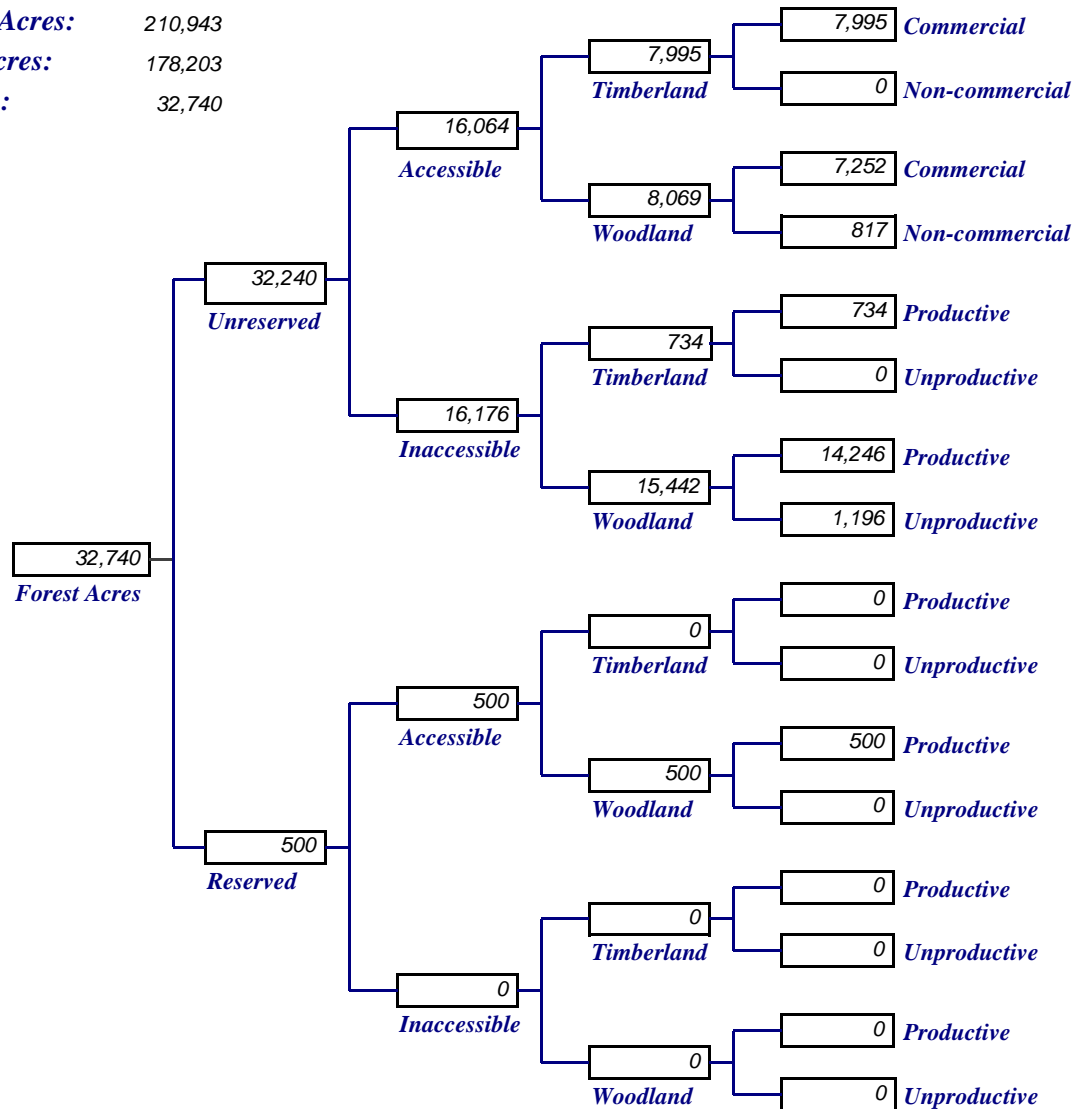
Catalog of Forest Acres Acres by Land Class September 30, 2005

Forest: ISLETA

Region: 0M SOUTHWEST
Agency: 20 SOUTHERN PUEBLOS
Reservation: 705 ISLETA PUEBLO

Trust Reservation: Yes
Program Category: 2
Program Type: A = All BIA Staff
State(s): NM

Reservation Acres: 210,943
Nonforest Acres: 178,203
Forest Acres: 32,740



Year Data Last Revised: 2003

The above information has been derived from the current data contained in the National Indian Forestry Database. NOTE: all trust lands are to be stratified in this manner and in accordance with the definitions in the HANDBOOK ON FOREST MANAGEMENT INVENTORIES AND USE OF DATA IN MANAGEMENT PLANNING, 1983.

Catalog of Forest Acres Acres by Land Class

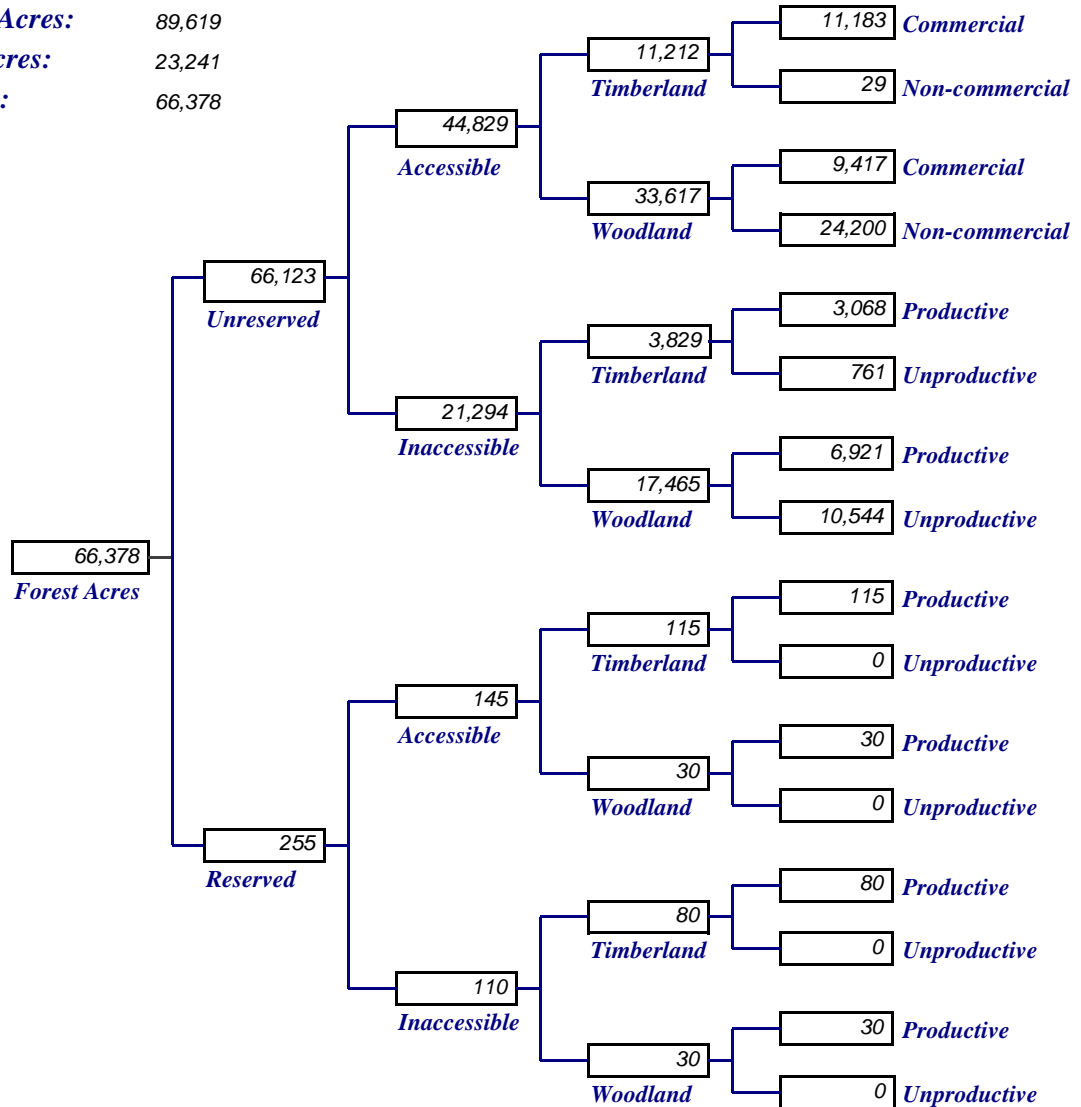
September 30, 2005

Forest: JEMEZ

Region: 0M SOUTHWEST
Agency: 20 SOUTHERN PUEBLOS
Reservation: 706 JEMEZ PUEBLO

Trust Reservation: Yes
Program Category: 1
Program Type: A = All BIA Staff
State(s): NM

Reservation Acres: 89,619
Nonforest Acres: 23,241
Forest Acres: 66,378



Year Data Last Revised: 2000

The above information has been derived from the current data contained in the National Indian Forestry Database. NOTE: all trust lands are to be stratified in this manner and in accordance with the definitions in the HANDBOOK ON FOREST MANAGEMENT INVENTORIES AND USE OF DATA IN MANAGEMENT PLANNING, 1983.

Catalog of Forest Acres Acres by Land Class

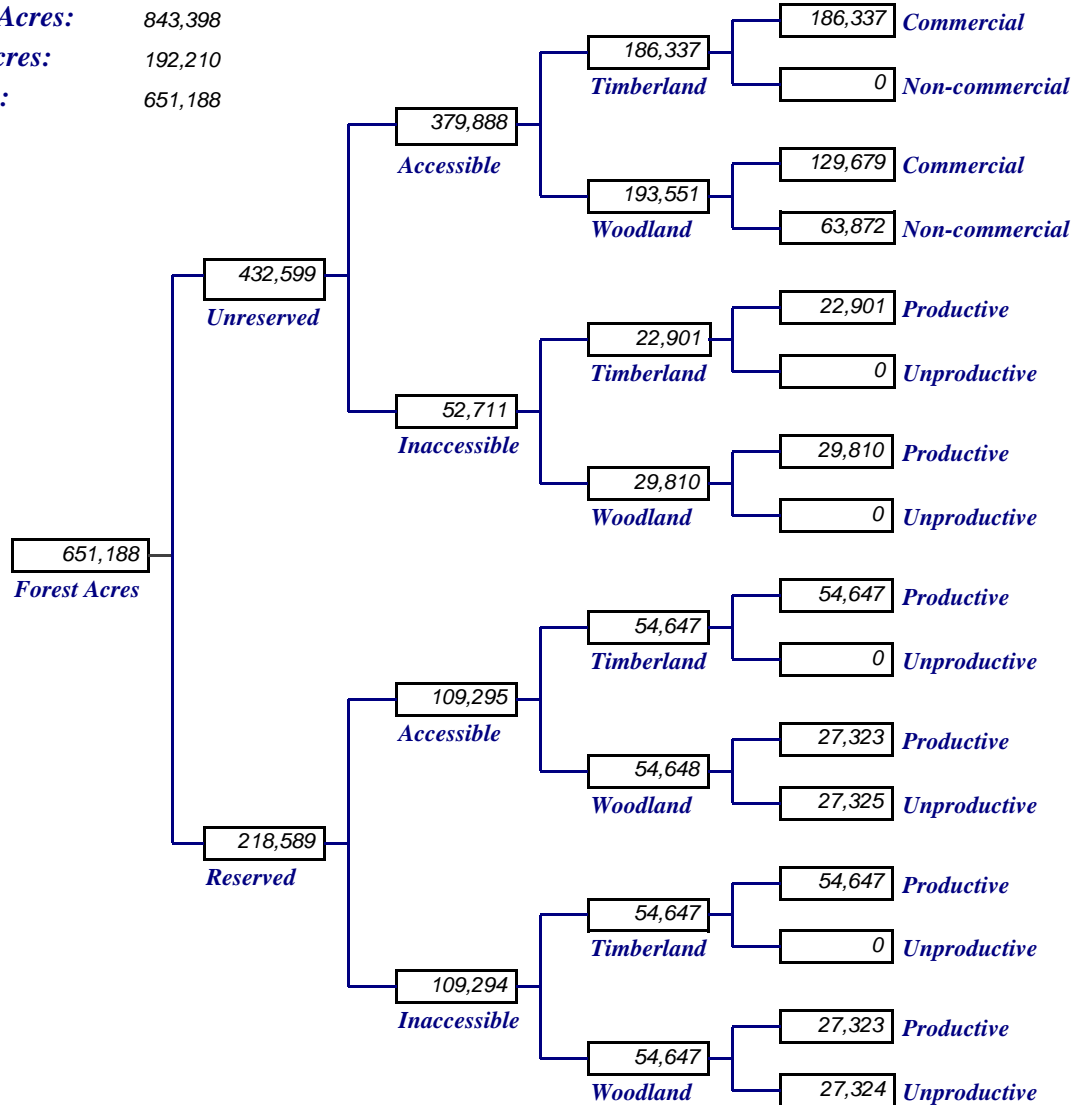
September 30, 2005

Forest: JICARILLA

Region: 0M SOUTHWEST
Agency: 50 JICARILLA
Reservation: 701 JICARILLA APACHE

Trust Reservation: Yes
Program Category: 1
Program Type: C = Part P.L. 93-638
State(s): NM

Reservation Acres: 843,398
Nonforest Acres: 192,210
Forest Acres: 651,188



Year Data Last Revised: 2003

The above information has been derived from the current data contained in the National Indian Forestry Database. NOTE: all trust lands are to be stratified in this manner and in accordance with the definitions in the HANDBOOK ON FOREST MANAGEMENT INVENTORIES AND USE OF DATA IN MANAGEMENT PLANNING, 1983.

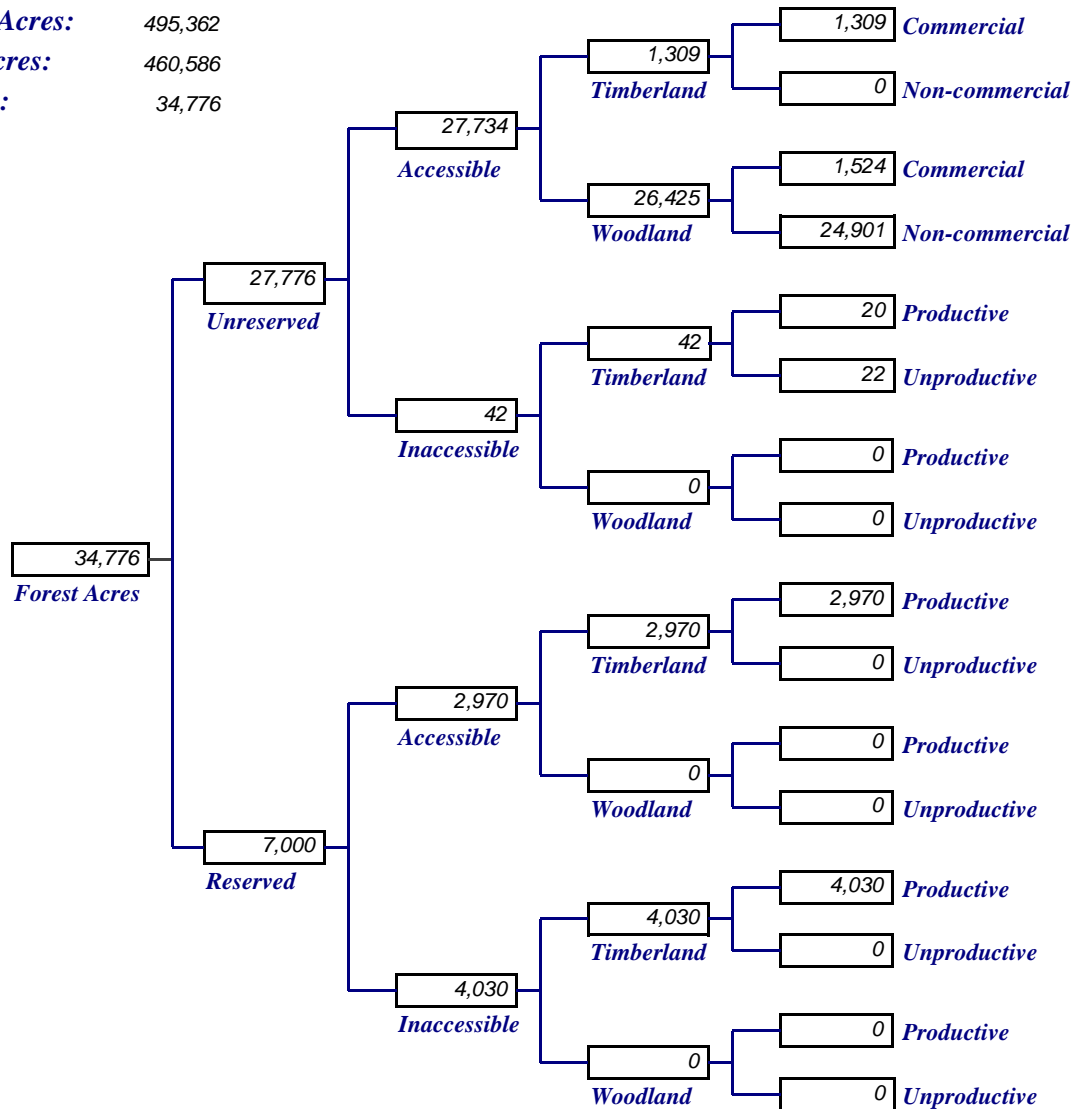
Catalog of Forest Acres Acres by Land Class September 30, 2005

Forest: LAGUNA

Region: 0M SOUTHWEST
Agency: 21 LAGUNA
Reservation: 707 LAGUNA PUEBLO

Trust Reservation: Yes
Program Category: 2
Program Type: A = All BIA Staff
State(s): NM

Reservation Acres: 495,362
Nonforest Acres: 460,586
Forest Acres: 34,776



Year Data Last Revised: 2003

The above information has been derived from the current data contained in the National Indian Forestry Database. NOTE: all trust lands are to be stratified in this manner and in accordance with the definitions in the HANDBOOK ON FOREST MANAGEMENT INVENTORIES AND USE OF DATA IN MANAGEMENT PLANNING, 1983.

Catalog of Forest Acres Acres by Land Class

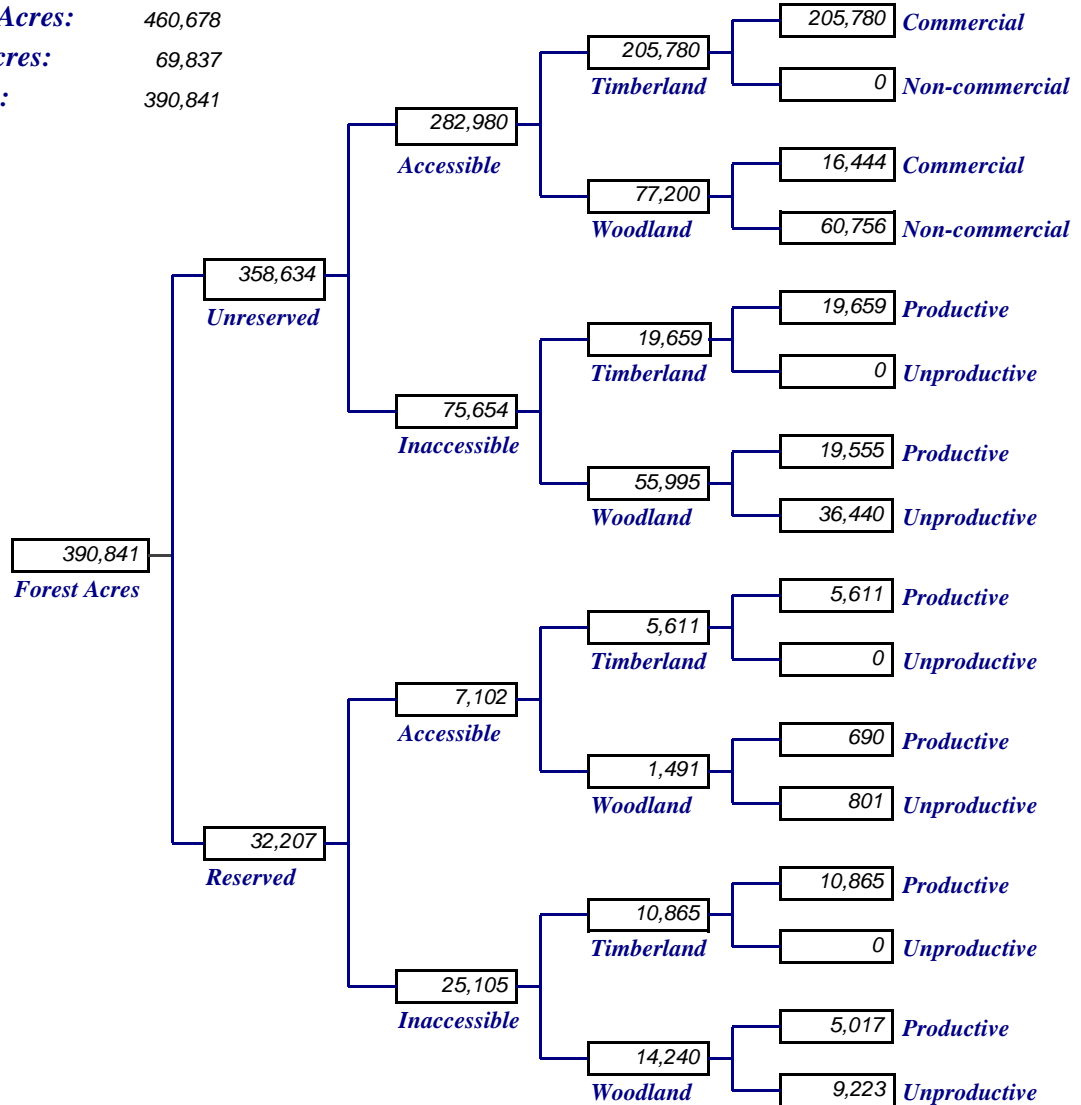
September 30, 2005

Forest: Mescalero

Region: 0M SOUTHWEST
Agency: 60 Mescalero
Reservation: 702 Mescalero Apache

Trust Reservation: Yes
Program Category: 1
Program Type: C = Part P.L. 93-638
State(s): NM

Reservation Acres: 460,678
Nonforest Acres: 69,837
Forest Acres: 390,841



Year Data Last Revised: 2000

The above information has been derived from the current data contained in the National Indian Forestry Database. NOTE: all trust lands are to be stratified in this manner and in accordance with the definitions in the HANDBOOK ON FOREST MANAGEMENT INVENTORIES AND USE OF DATA IN MANAGEMENT PLANNING, 1983.

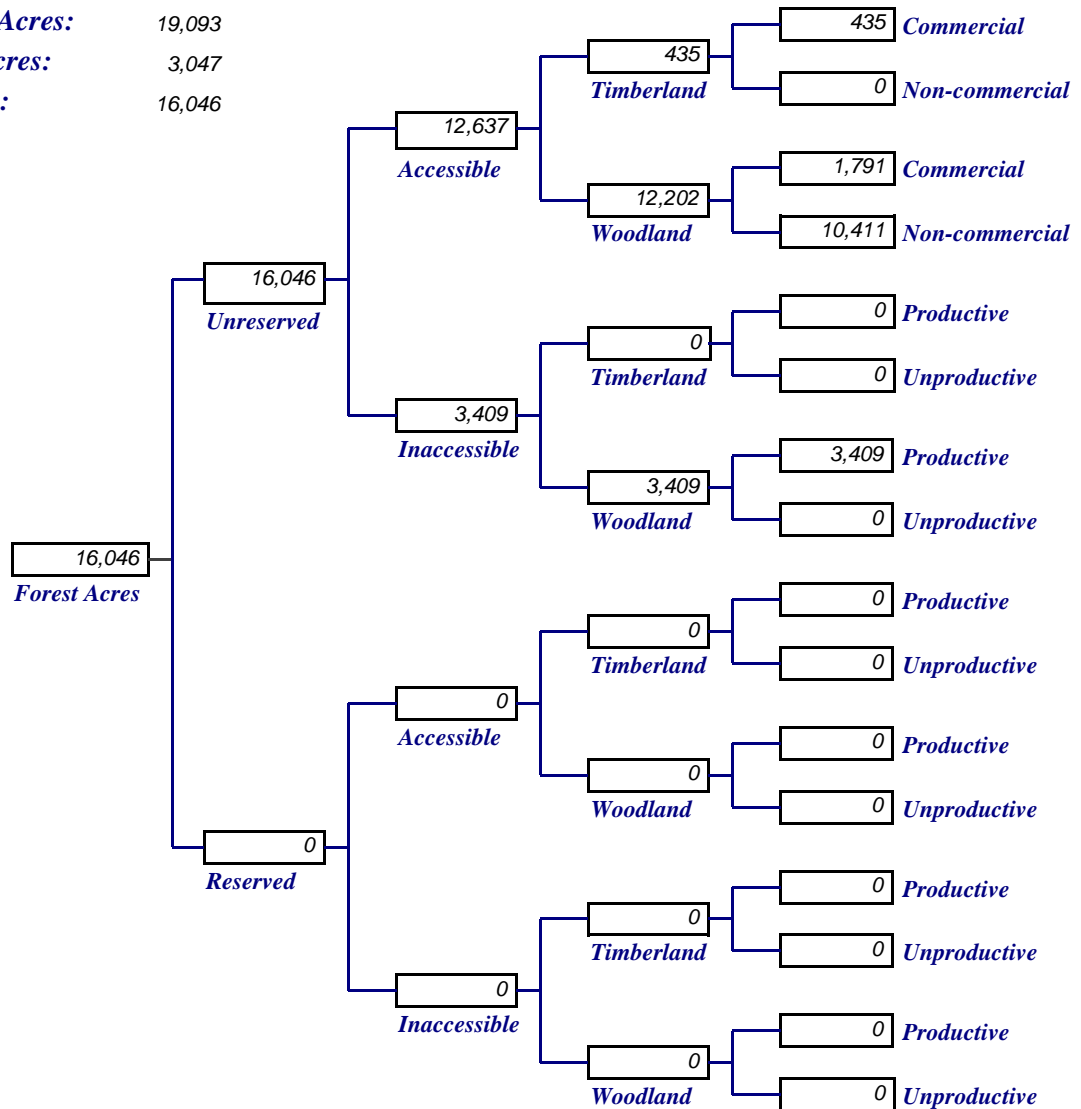
Catalog of Forest Acres Acres by Land Class September 30, 2005

Forest: NAMBE

Region: 0M SOUTHWEST
Agency: 25 NORTHERN PUEBLOS
Reservation: 708 NAMBE PUEBLO

Trust Reservation: Yes
Program Category: 2
Program Type: A = All BIA Staff
State(s): NM

Reservation Acres: 19,093
Nonforest Acres: 3,047
Forest Acres: 16,046



Year Data Last Revised: 2003

The above information has been derived from the current data contained in the National Indian Forestry Database. NOTE: all trust lands are to be stratified in this manner and in accordance with the definitions in the HANDBOOK ON FOREST MANAGEMENT INVENTORIES AND USE OF DATA IN MANAGEMENT PLANNING, 1983.

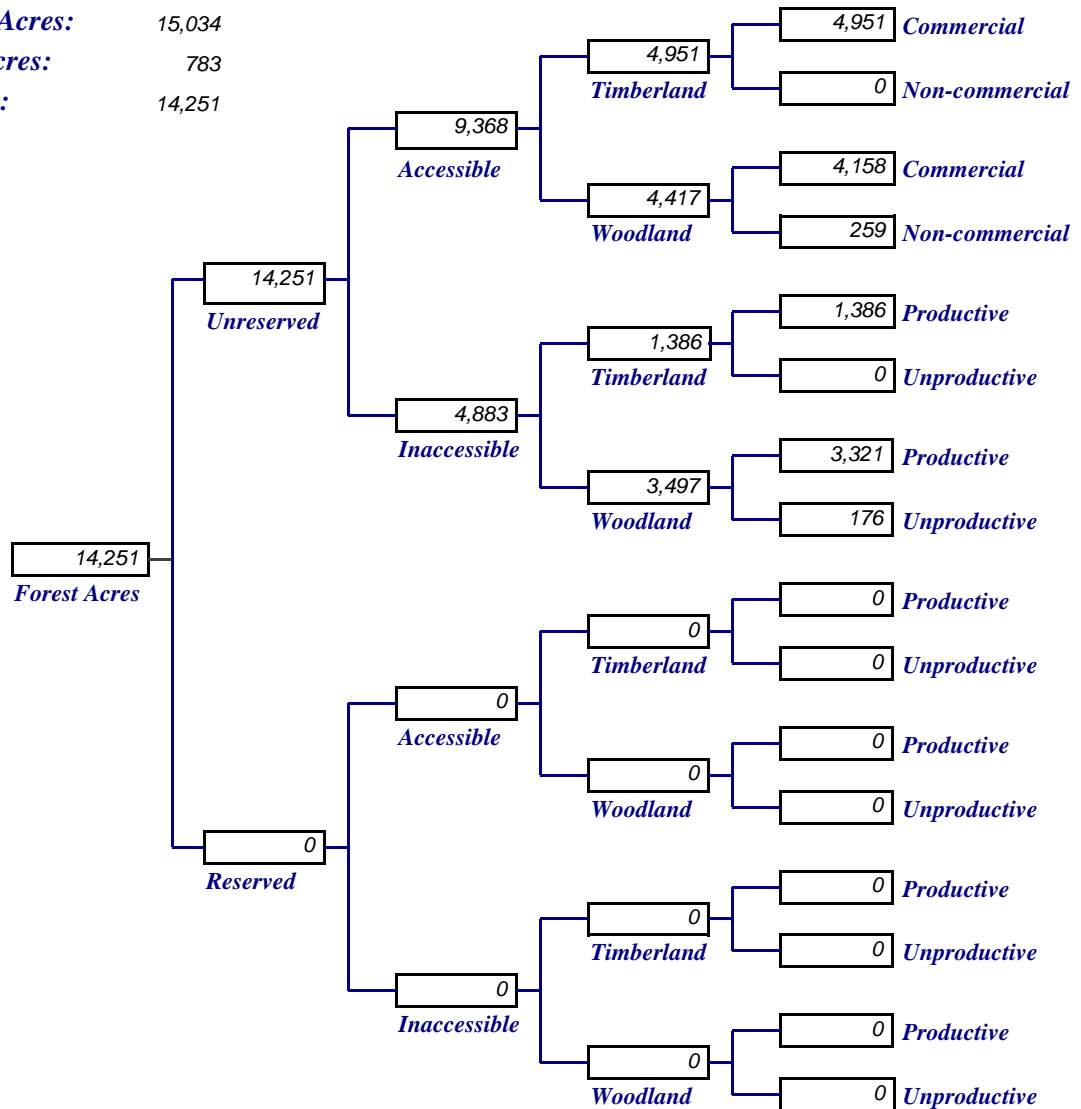
Catalog of Forest Acres Acres by Land Class September 30, 2005

Forest: PICURIS

Region: 0M SOUTHWEST
Agency: 25 NORTHERN PUEBLOS
Reservation: 709 PICURIS PUEBLO

Trust Reservation: Yes
Program Category: 2
Program Type: A = All BIA Staff
State(s): NM

Reservation Acres: 15,034
Nonforest Acres: 783
Forest Acres: 14,251



Year Data Last Revised: 2003

The above information has been derived from the current data contained in the National Indian Forestry Database. NOTE: all trust lands are to be stratified in this manner and in accordance with the definitions in the HANDBOOK ON FOREST MANAGEMENT INVENTORIES AND USE OF DATA IN MANAGEMENT PLANNING, 1983.

Catalog of Forest Acres Acres by Land Class

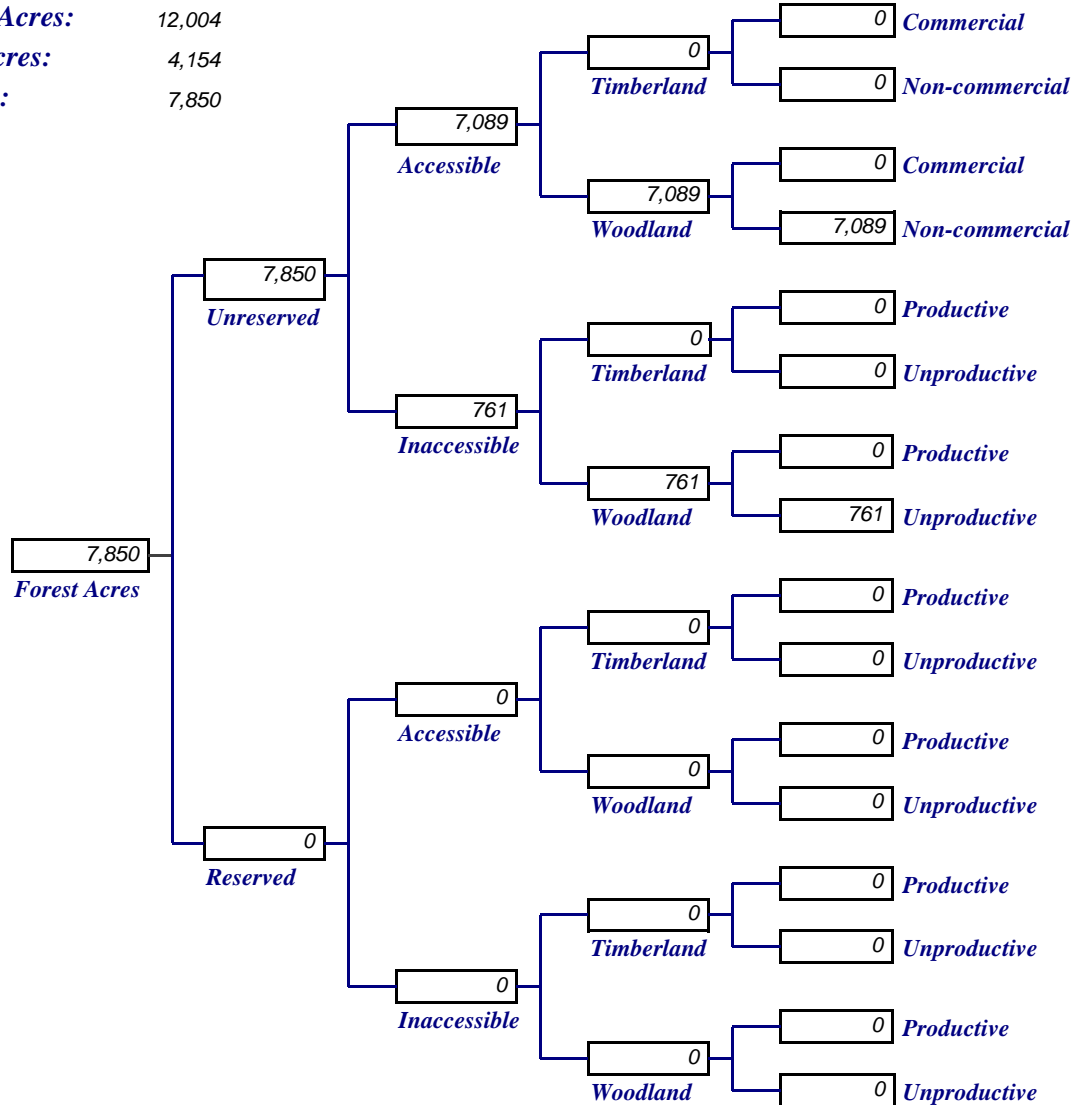
September 30, 2005

Forest: POJOAQUE

Region: 0M SOUTHWEST
Agency: 25 NORTHERN PUEBLOS
Reservation: 710 POJOAQUE PUEBLO

Trust Reservation: Yes
Program Category: 4
Program Type: A = All BIA Staff
State(s): NM

Reservation Acres: 12,004
Nonforest Acres: 4,154
Forest Acres: 7,850



Year Data Last Revised: 2005

The above information has been derived from the current data contained in the National Indian Forestry Database. NOTE: all trust lands are to be stratified in this manner and in accordance with the definitions in the HANDBOOK ON FOREST MANAGEMENT INVENTORIES AND USE OF DATA IN MANAGEMENT PLANNING, 1983.

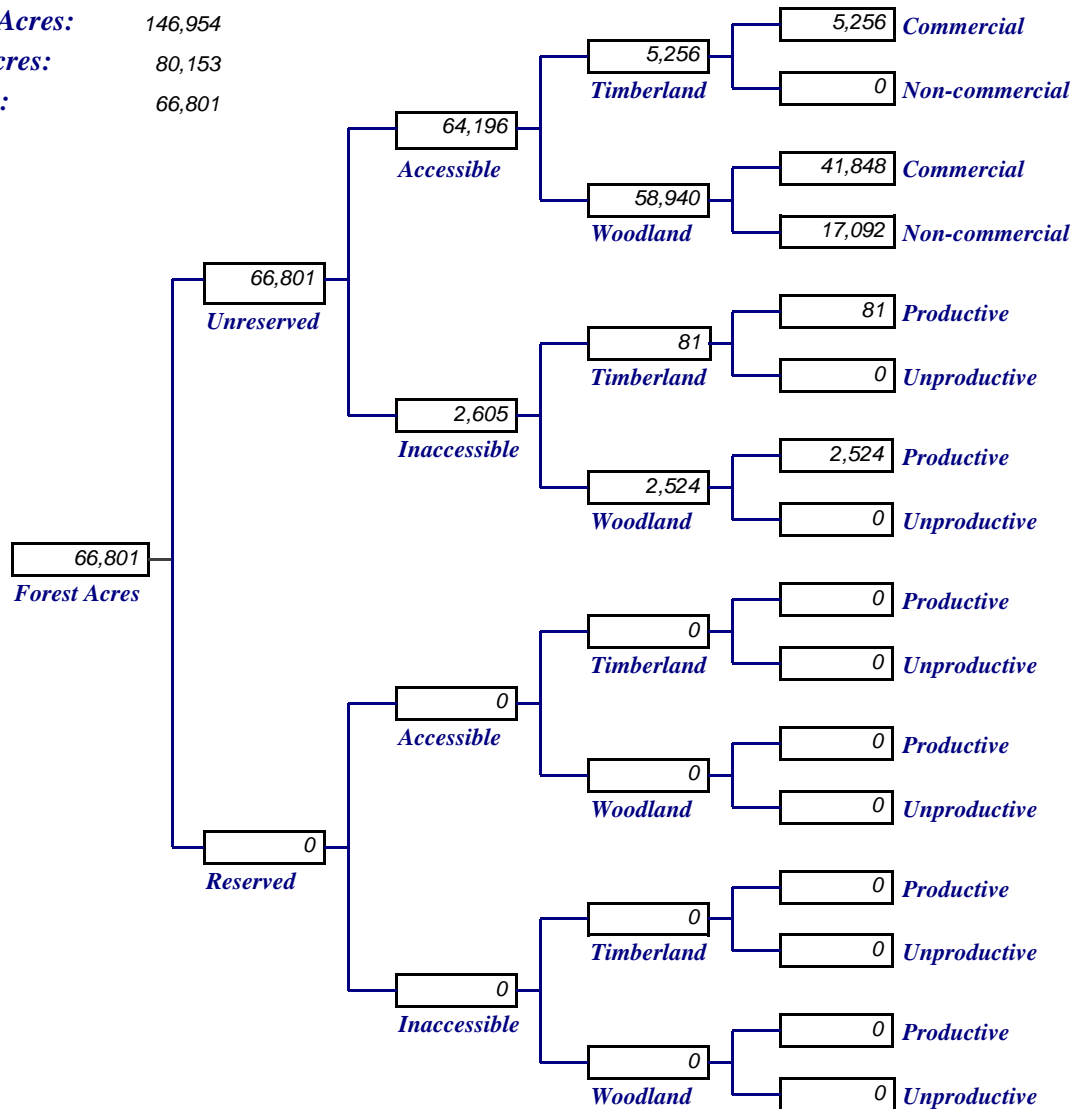
Catalog of Forest Acres Acres by Land Class September 30, 2005

Forest: RAMAH-NAVAJO

Region: 0M SOUTHWEST
Agency: 75 RAMAH-NAVAJO
Reservation: 722 RAMAH-NAVAJO

Trust Reservation: Yes
Program Category: 2
Program Type: A = All BIA Staff
State(s): NM

Reservation Acres: 146,954
Nonforest Acres: 80,153
Forest Acres: 66,801



Year Data Last Revised: 2000

The above information has been derived from the current data contained in the National Indian Forestry Database. NOTE: all trust lands are to be stratified in this manner and in accordance with the definitions in the HANDBOOK ON FOREST MANAGEMENT INVENTORIES AND USE OF DATA IN MANAGEMENT PLANNING, 1983.

Catalog of Forest Acres Acres by Land Class

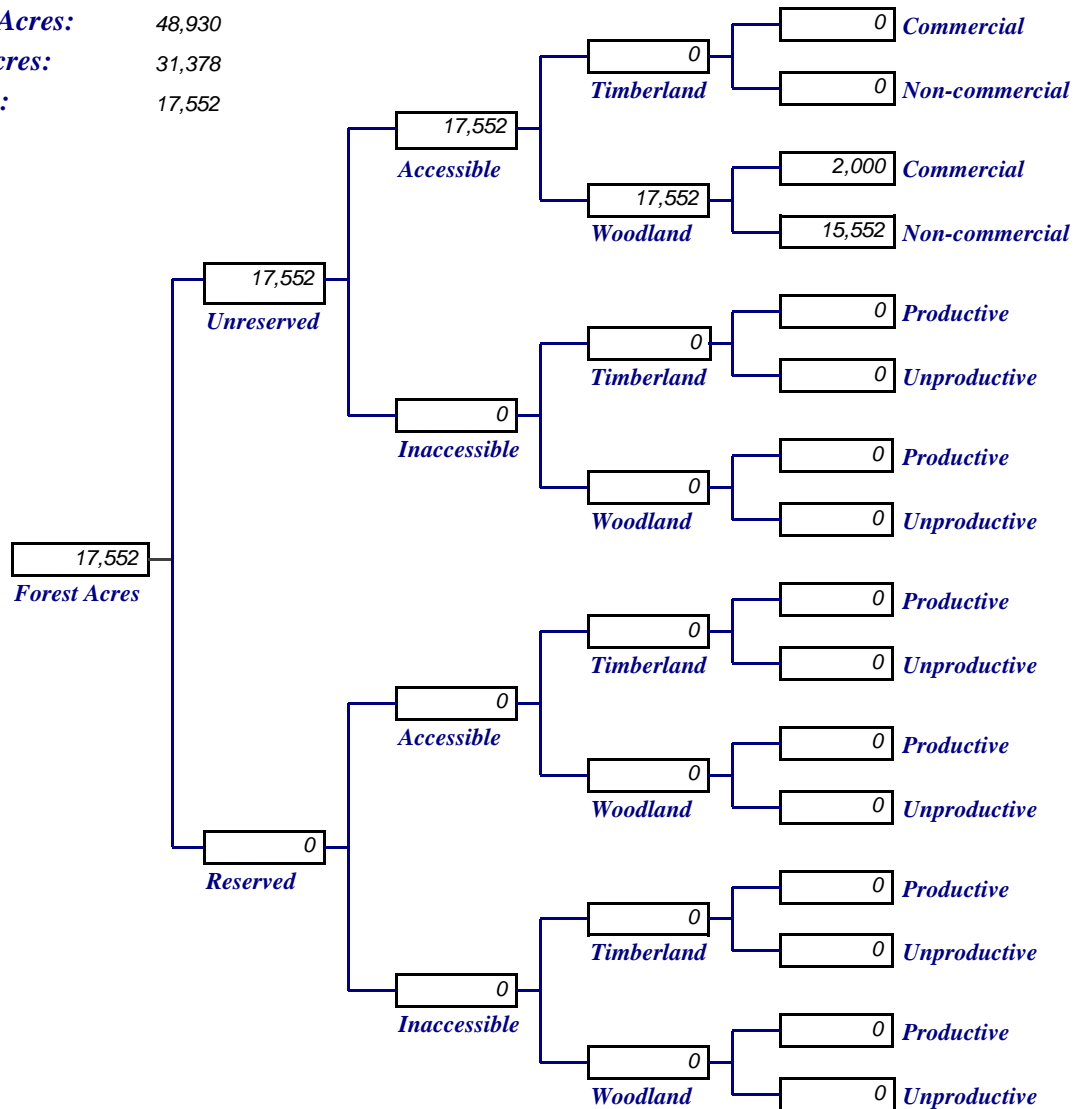
September 30, 2005

Forest: SAN FELIPE

Region: 0M SOUTHWEST
Agency: 20 SOUTHERN PUEBLOS
Reservation: 712 SAN FELIPE PUEBLO

Trust Reservation: Yes
Program Category: 4
Program Type: A = All BIA Staff
State(s): NM

Reservation Acres: 48,930
Nonforest Acres: 31,378
Forest Acres: 17,552



Year Data Last Revised: 2000

The above information has been derived from the current data contained in the National Indian Forestry Database. NOTE: all trust lands are to be stratified in this manner and in accordance with the definitions in the HANDBOOK ON FOREST MANAGEMENT INVENTORIES AND USE OF DATA IN MANAGEMENT PLANNING, 1983.

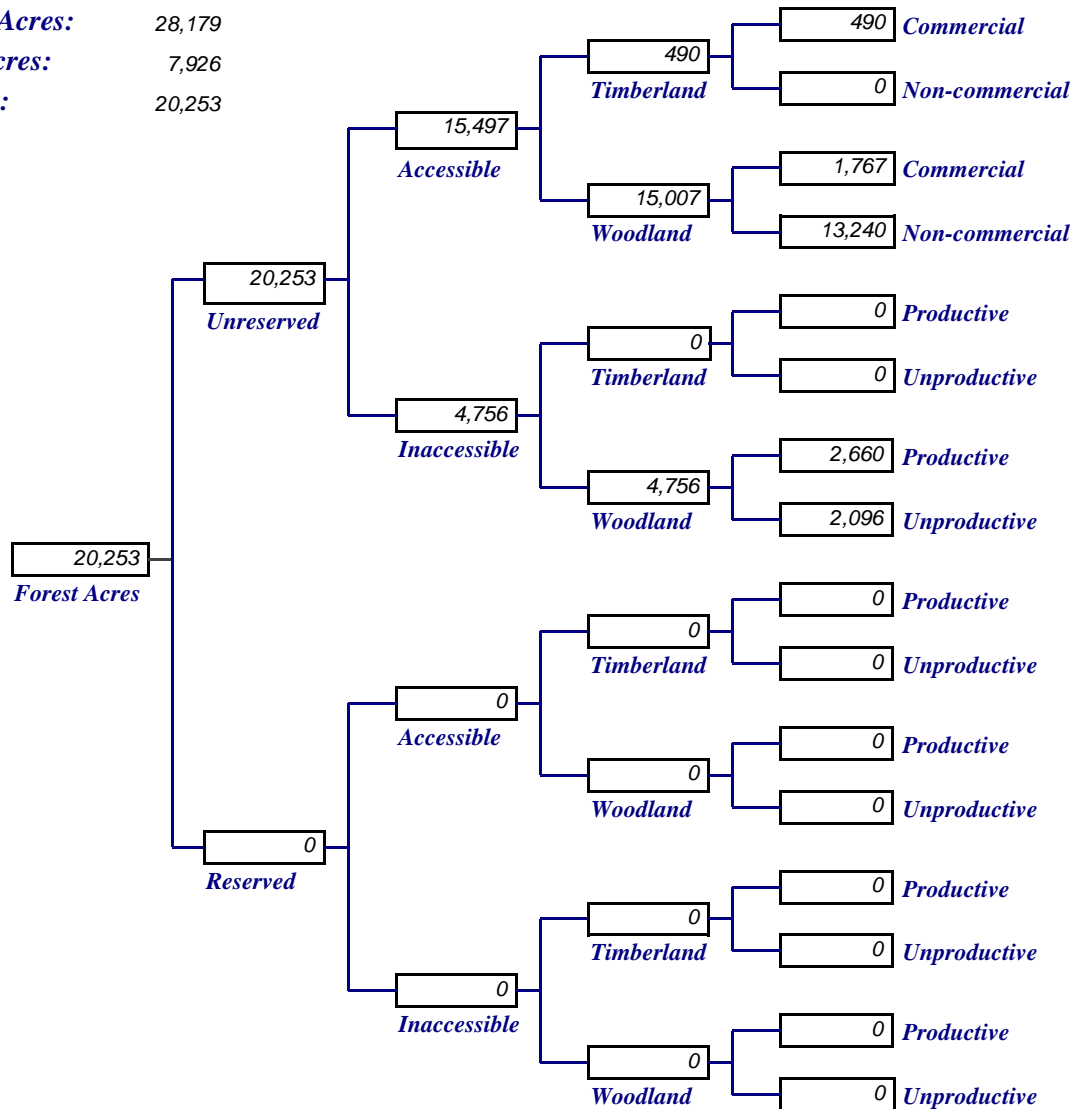
Catalog of Forest Acres Acres by Land Class September 30, 2005

Forest: SAN ILDEFONSO

Region: 0M SOUTHWEST
Agency: 25 NORTHERN PUEBLOS
Reservation: 713 SAN ILDEFONSO PUEBLO

Trust Reservation: Yes
Program Category: 2
Program Type: A = All BIA Staff
State(s): NM

Reservation Acres: 28,179
Nonforest Acres: 7,926
Forest Acres: 20,253



Year Data Last Revised: 2005

The above information has been derived from the current data contained in the National Indian Forestry Database. NOTE: all trust lands are to be stratified in this manner and in accordance with the definitions in the HANDBOOK ON FOREST MANAGEMENT INVENTORIES AND USE OF DATA IN MANAGEMENT PLANNING, 1983.

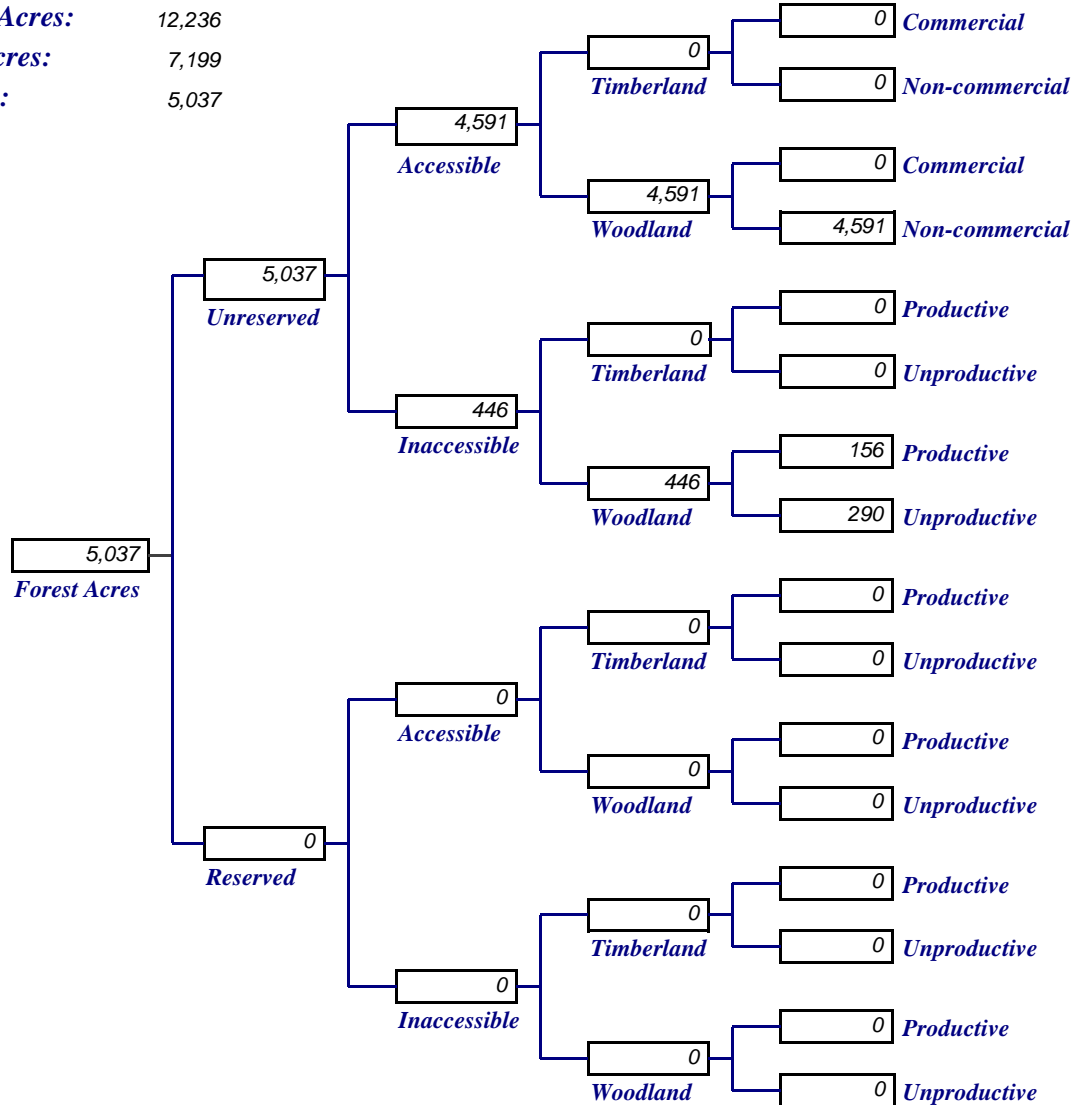
Catalog of Forest Acres Acres by Land Class September 30, 2005

Forest: SAN JUAN

Region: 0M SOUTHWEST
Agency: 25 NORTHERN PUEBLOS
Reservation: 714 SAN JUAN PUEBLO

Trust Reservation: Yes
Program Category: 4
Program Type: A = All BIA Staff
State(s): NM

Reservation Acres: 12,236
Nonforest Acres: 7,199
Forest Acres: 5,037



Year Data Last Revised: 2003

The above information has been derived from the current data contained in the National Indian Forestry Database. NOTE: all trust lands are to be stratified in this manner and in accordance with the definitions in the HANDBOOK ON FOREST MANAGEMENT INVENTORIES AND USE OF DATA IN MANAGEMENT PLANNING, 1983.

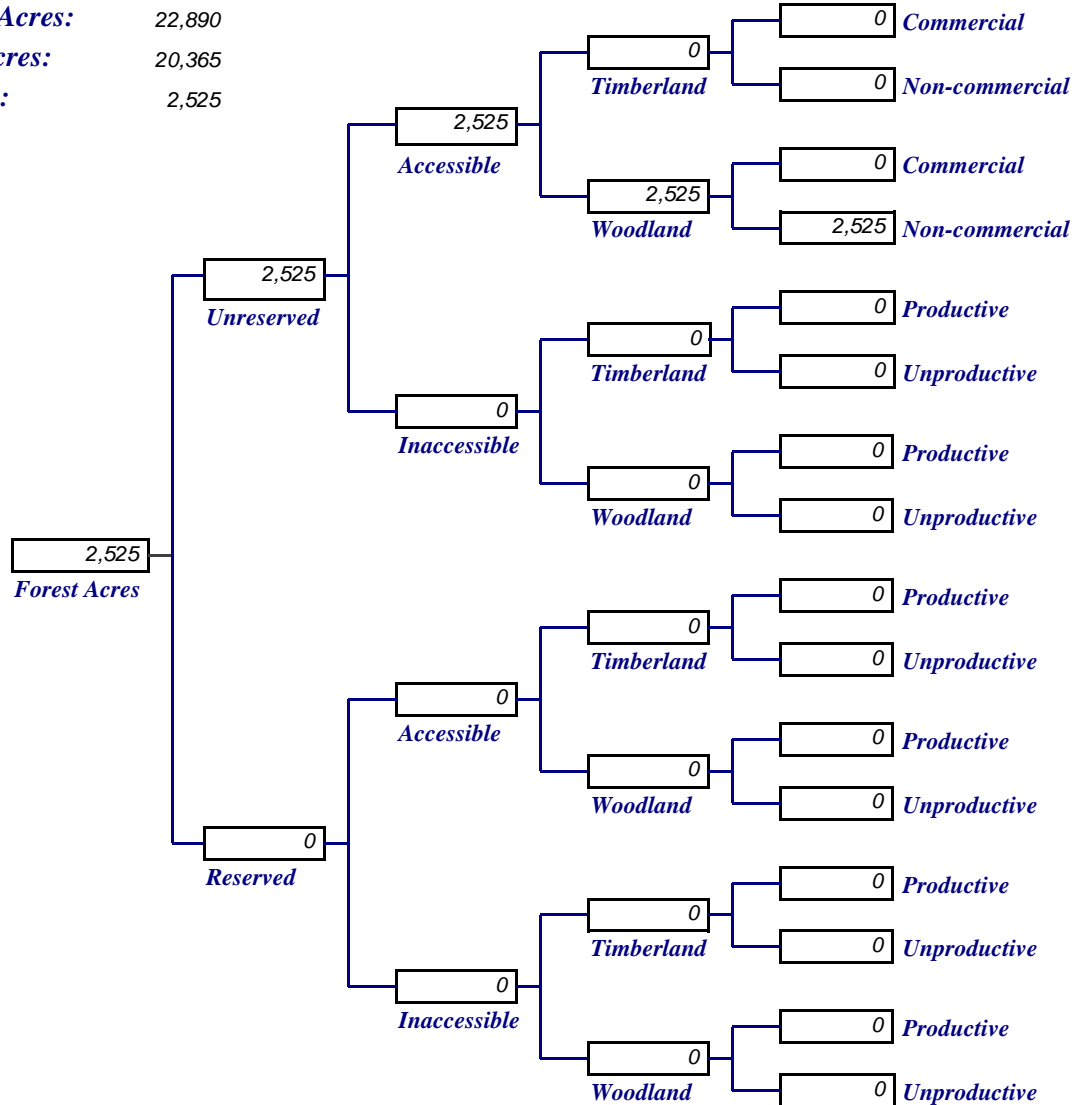
Catalog of Forest Acres Acres by Land Class September 30, 2005

Forest: SANDIA

Region: 0M SOUTHWEST
Agency: 20 SOUTHERN PUEBLOS
Reservation: 711 SANDIA PUEBLO

Trust Reservation: Yes
Program Category: 4
Program Type: A = All BIA Staff
State(s): NM

Reservation Acres: 22,890
Nonforest Acres: 20,365
Forest Acres: 2,525



Year Data Last Revised: 2000

The above information has been derived from the current data contained in the National Indian Forestry Database. NOTE: all trust lands are to be stratified in this manner and in accordance with the definitions in the HANDBOOK ON FOREST MANAGEMENT INVENTORIES AND USE OF DATA IN MANAGEMENT PLANNING, 1983.

Catalog of Forest Acres Acres by Land Class

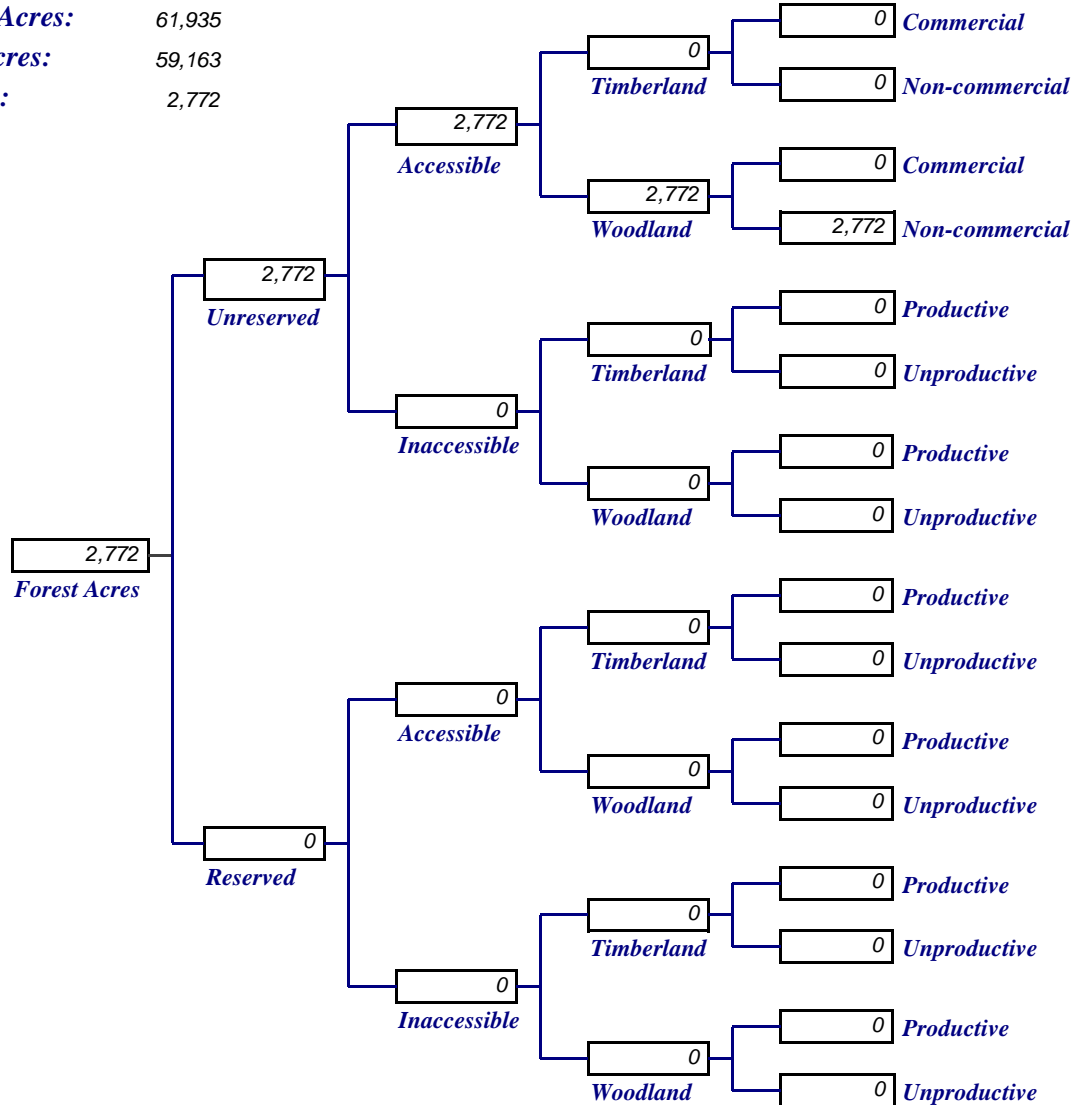
September 30, 2005

Forest: SANTA ANA

Region: 0M SOUTHWEST
Agency: 20 SOUTHERN PUEBLOS
Reservation: 715 SANTA ANA PUEBLO

Trust Reservation: Yes
Program Category: 4
Program Type: A = All BIA Staff
State(s): NM

Reservation Acres: 61,935
Nonforest Acres: 59,163
Forest Acres: 2,772



Year Data Last Revised: 2000

The above information has been derived from the current data contained in the National Indian Forestry Database. NOTE: all trust lands are to be stratified in this manner and in accordance with the definitions in the HANDBOOK ON FOREST MANAGEMENT INVENTORIES AND USE OF DATA IN MANAGEMENT PLANNING, 1983.

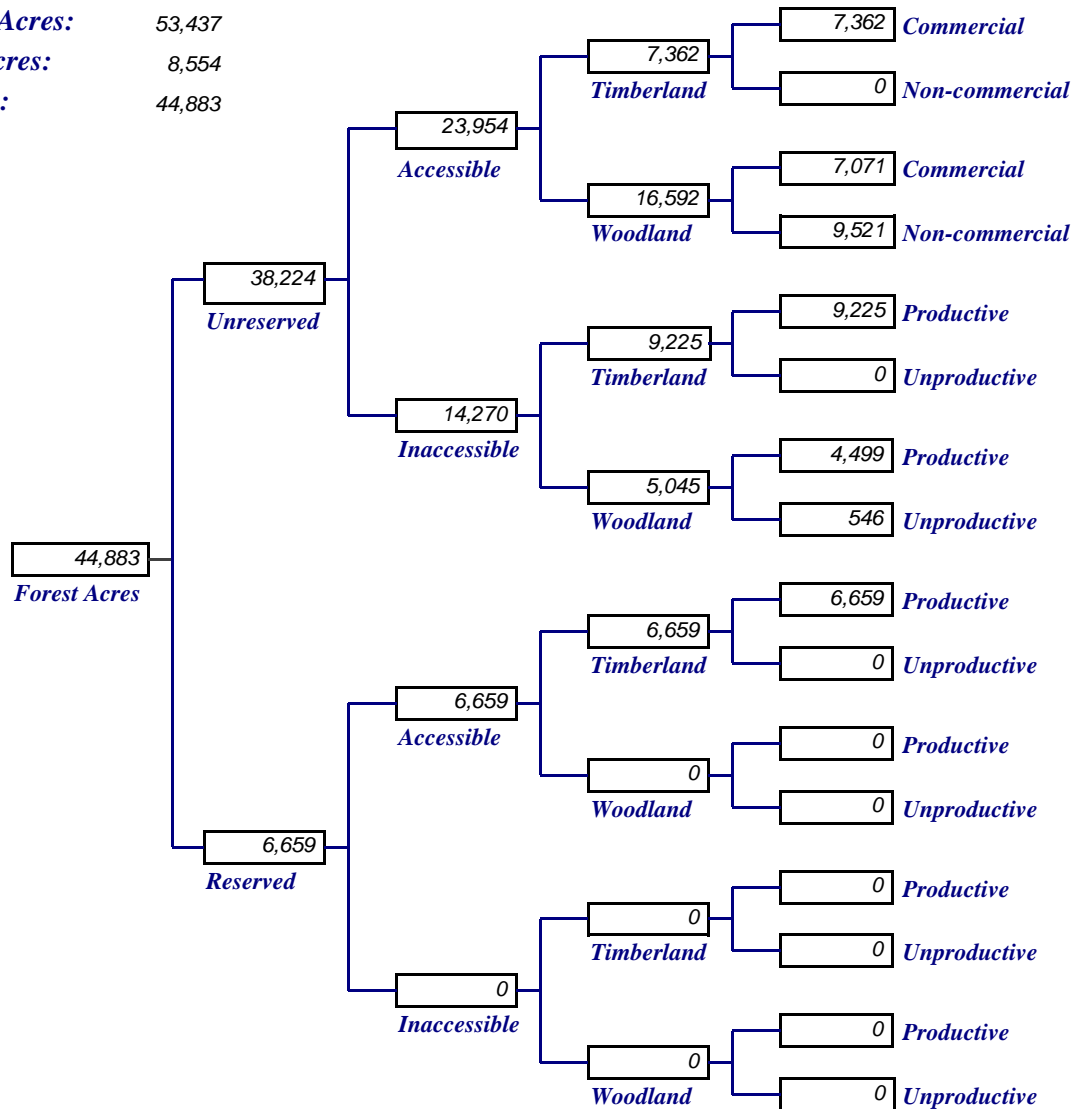
Catalog of Forest Acres Acres by Land Class September 30, 2005

Forest: SANTA CLARA

Region: 0M SOUTHWEST
Agency: 25 NORTHERN PUEBLOS
Reservation: 716 SANTA CLARA PUEBLO

Trust Reservation: Yes
Program Category: 2
Program Type: C = Part P.L. 93-638
State(s): NM

Reservation Acres: 53,437
Nonforest Acres: 8,554
Forest Acres: 44,883



Year Data Last Revised: 2005

The above information has been derived from the current data contained in the National Indian Forestry Database. NOTE: all trust lands are to be stratified in this manner and in accordance with the definitions in the HANDBOOK ON FOREST MANAGEMENT INVENTORIES AND USE OF DATA IN MANAGEMENT PLANNING, 1983.

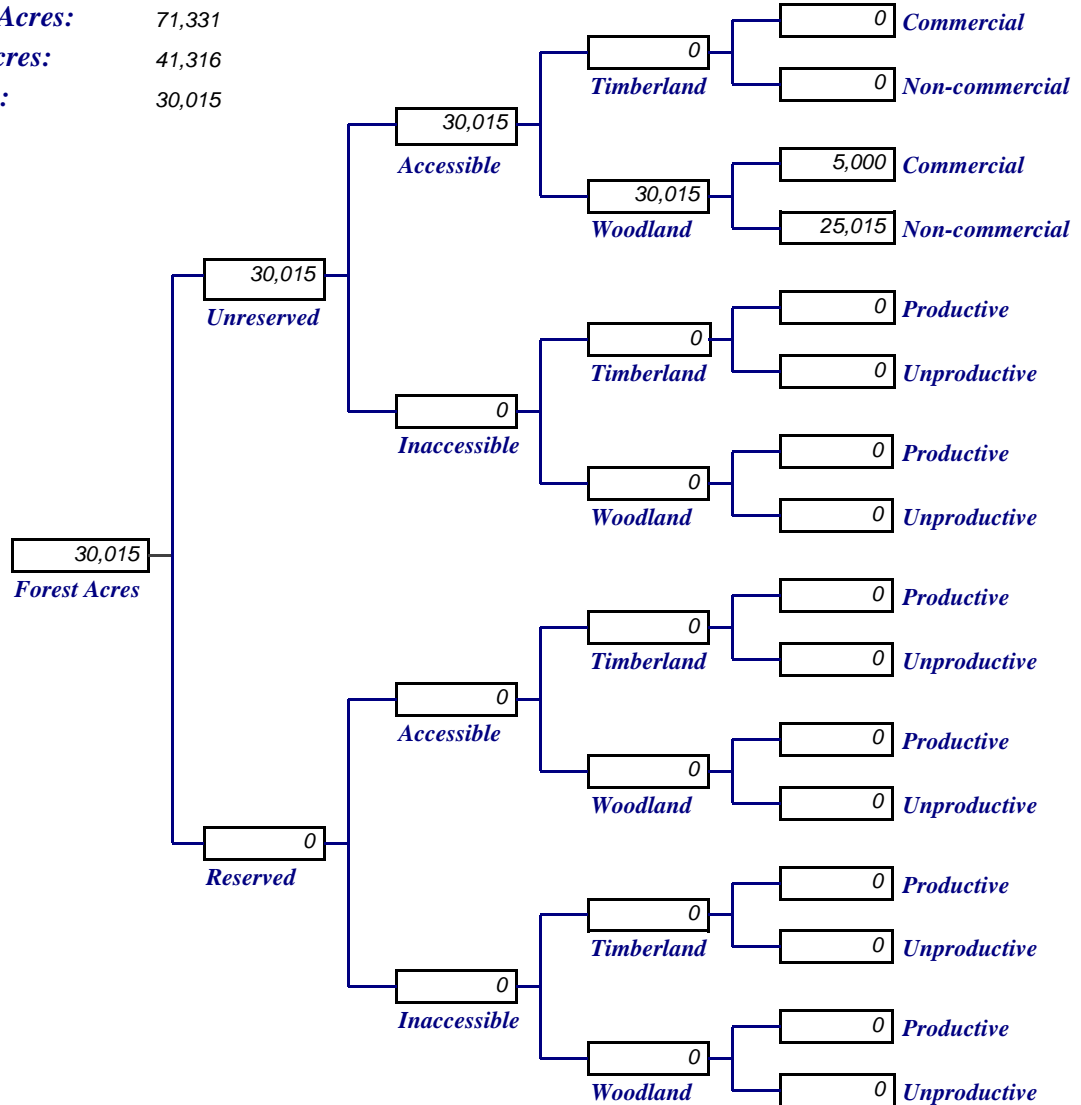
Catalog of Forest Acres Acres by Land Class September 30, 2005

Forest: SANTO DOMINGO

Region: 0M SOUTHWEST
Agency: 20 SOUTHERN PUEBLOS
Reservation: 717 SANTO DOMINGO PUEBLO

Trust Reservation: Yes
Program Category: 4
Program Type: A = All BIA Staff
State(s): NM

Reservation Acres: 71,331
Nonforest Acres: 41,316
Forest Acres: 30,015



Year Data Last Revised: 2000

The above information has been derived from the current data contained in the National Indian Forestry Database. NOTE: all trust lands are to be stratified in this manner and in accordance with the definitions in the HANDBOOK ON FOREST MANAGEMENT INVENTORIES AND USE OF DATA IN MANAGEMENT PLANNING, 1983.

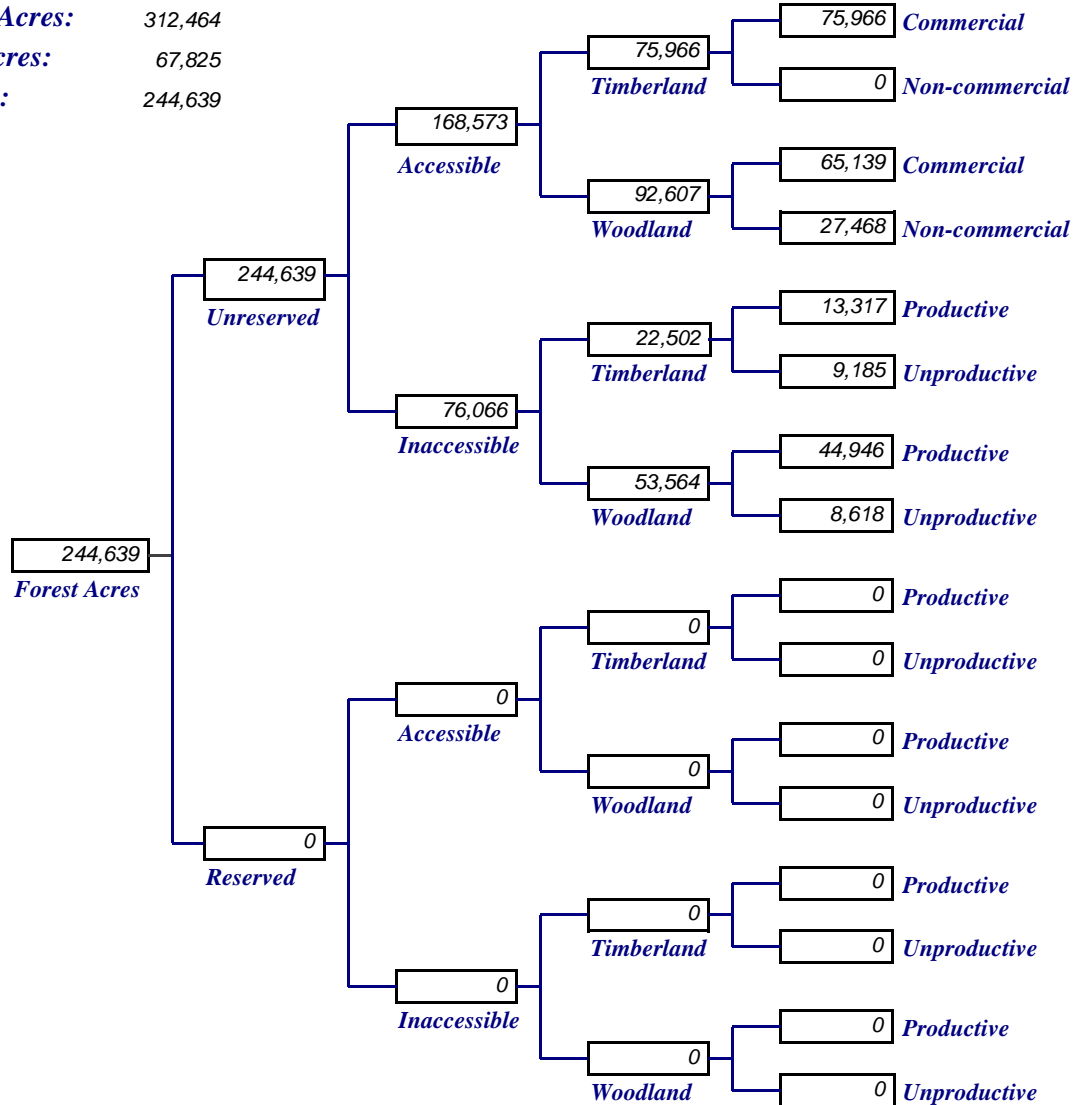
Catalog of Forest Acres Acres by Land Class September 30, 2005

Forest: SOUTHERN UTE

Region: 0M SOUTHWEST
Agency: 40 SOUTHERN UTE
Reservation: 750 SOUTHERN UTE

Trust Reservation: Yes
Program Category: 1
Program Type: C = Part P.L. 93-638
State(s): CO

Reservation Acres: 312,464
Nonforest Acres: 67,825
Forest Acres: 244,639



Year Data Last Revised: 2000

The above information has been derived from the current data contained in the National Indian Forestry Database. NOTE: all trust lands are to be stratified in this manner and in accordance with the definitions in the HANDBOOK ON FOREST MANAGEMENT INVENTORIES AND USE OF DATA IN MANAGEMENT PLANNING, 1983.

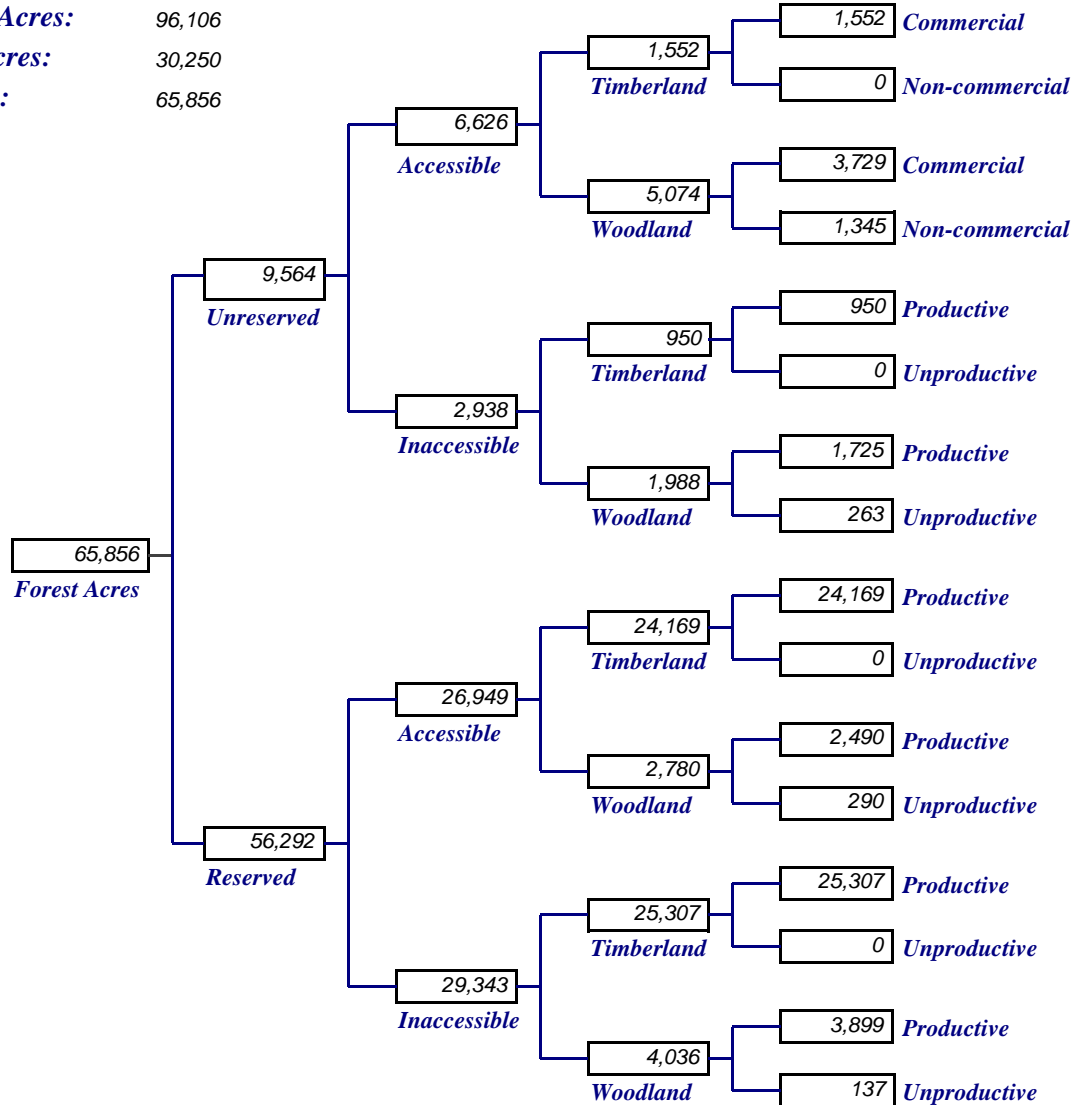
Catalog of Forest Acres Acres by Land Class September 30, 2005

Forest: TAOS

Region: 0M SOUTHWEST
Agency: 25 NORTHERN PUEBLOS
Reservation: 718 TAOS PUEBLO

Trust Reservation: Yes
Program Category: 2
Program Type: A = All BIA Staff
State(s): NM

Reservation Acres: 96,106
Nonforest Acres: 30,250
Forest Acres: 65,856



Year Data Last Revised: 2003

The above information has been derived from the current data contained in the National Indian Forestry Database. NOTE: all trust lands are to be stratified in this manner and in accordance with the definitions in the HANDBOOK ON FOREST MANAGEMENT INVENTORIES AND USE OF DATA IN MANAGEMENT PLANNING, 1983.

Catalog of Forest Acres Acres by Land Class

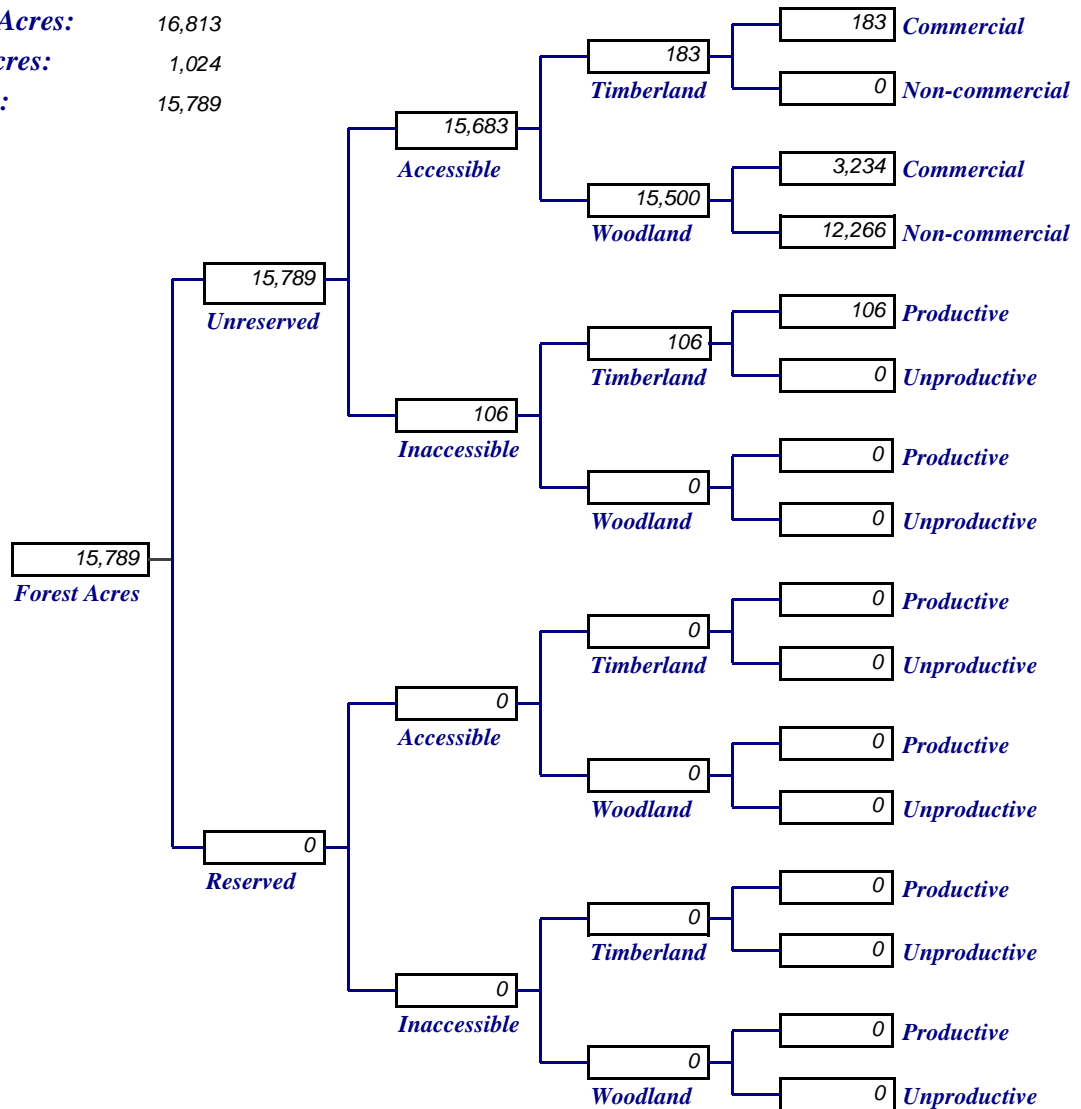
September 30, 2005

Forest: *TESUQUE*

Region: 0M SOUTHWEST
Agency: 25 NORTHERN PUEBLOS
Reservation: 719 TESUQUE PUEBLO

Trust Reservation: Yes
Program Category: 2
Program Type: A = All BIA Staff
State(s): NM

Reservation Acres: 16,813
Nonforest Acres: 1,024
Forest Acres: 15,789



Year Data Last Revised: 2003

The above information has been derived from the current data contained in the National Indian Forestry Database. NOTE: all trust lands are to be stratified in this manner and in accordance with the definitions in the HANDBOOK ON FOREST MANAGEMENT INVENTORIES AND USE OF DATA IN MANAGEMENT PLANNING, 1983.

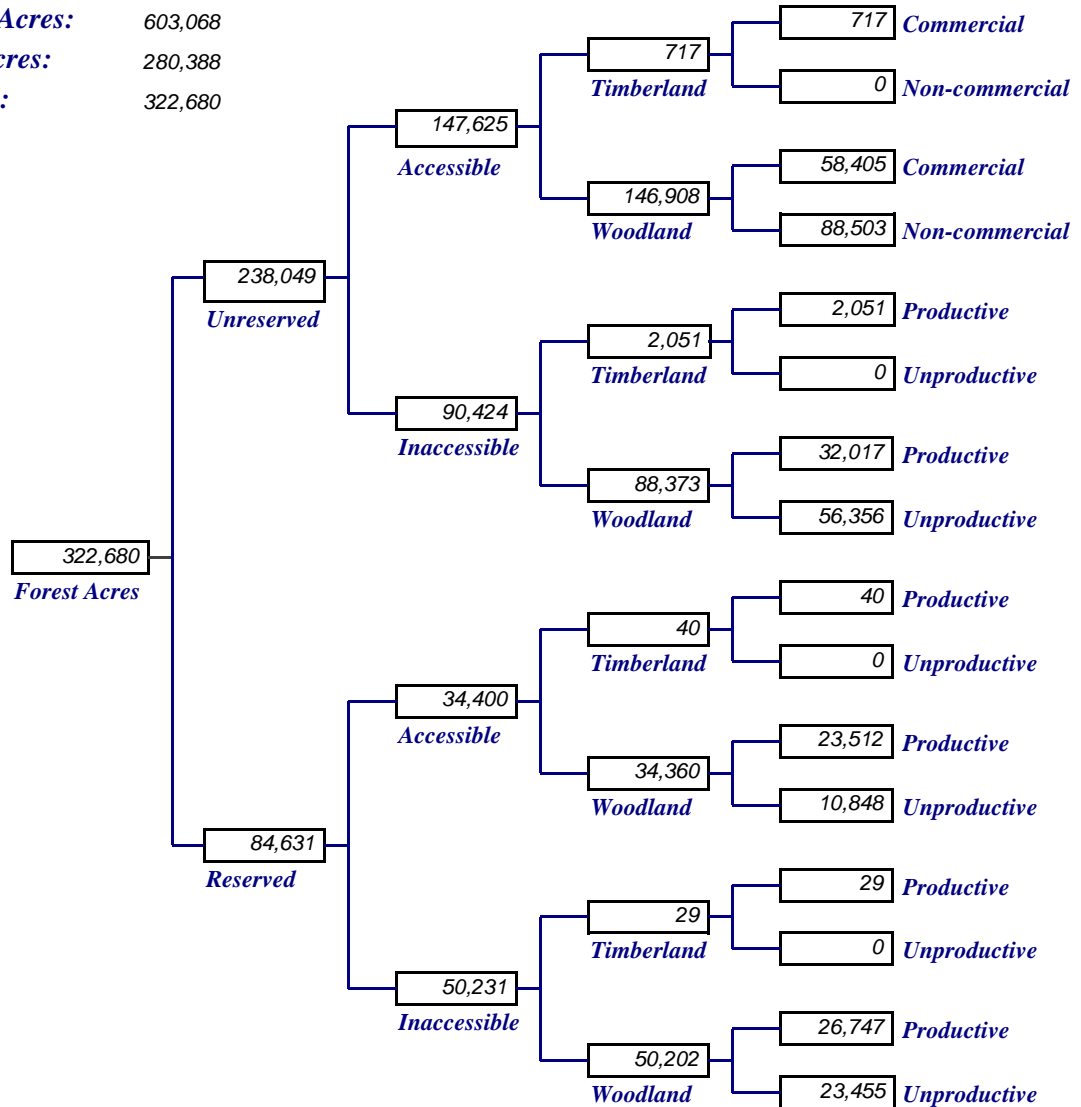
Catalog of Forest Acres Acres by Land Class September 30, 2005

Forest: UTE MOUNTAIN

Region: 0M SOUTHWEST
Agency: 45 UTE MOUNTAIN UTE
Reservation: 751 UTE MOUNTAIN

Trust Reservation: Yes
Program Category: 2
Program Type: A = All BIA Staff
State(s): CO NM

Reservation Acres: 603,068
Nonforest Acres: 280,388
Forest Acres: 322,680



Year Data Last Revised: 2003

The above information has been derived from the current data contained in the National Indian Forestry Database. NOTE: all trust lands are to be stratified in this manner and in accordance with the definitions in the HANDBOOK ON FOREST MANAGEMENT INVENTORIES AND USE OF DATA IN MANAGEMENT PLANNING, 1983.

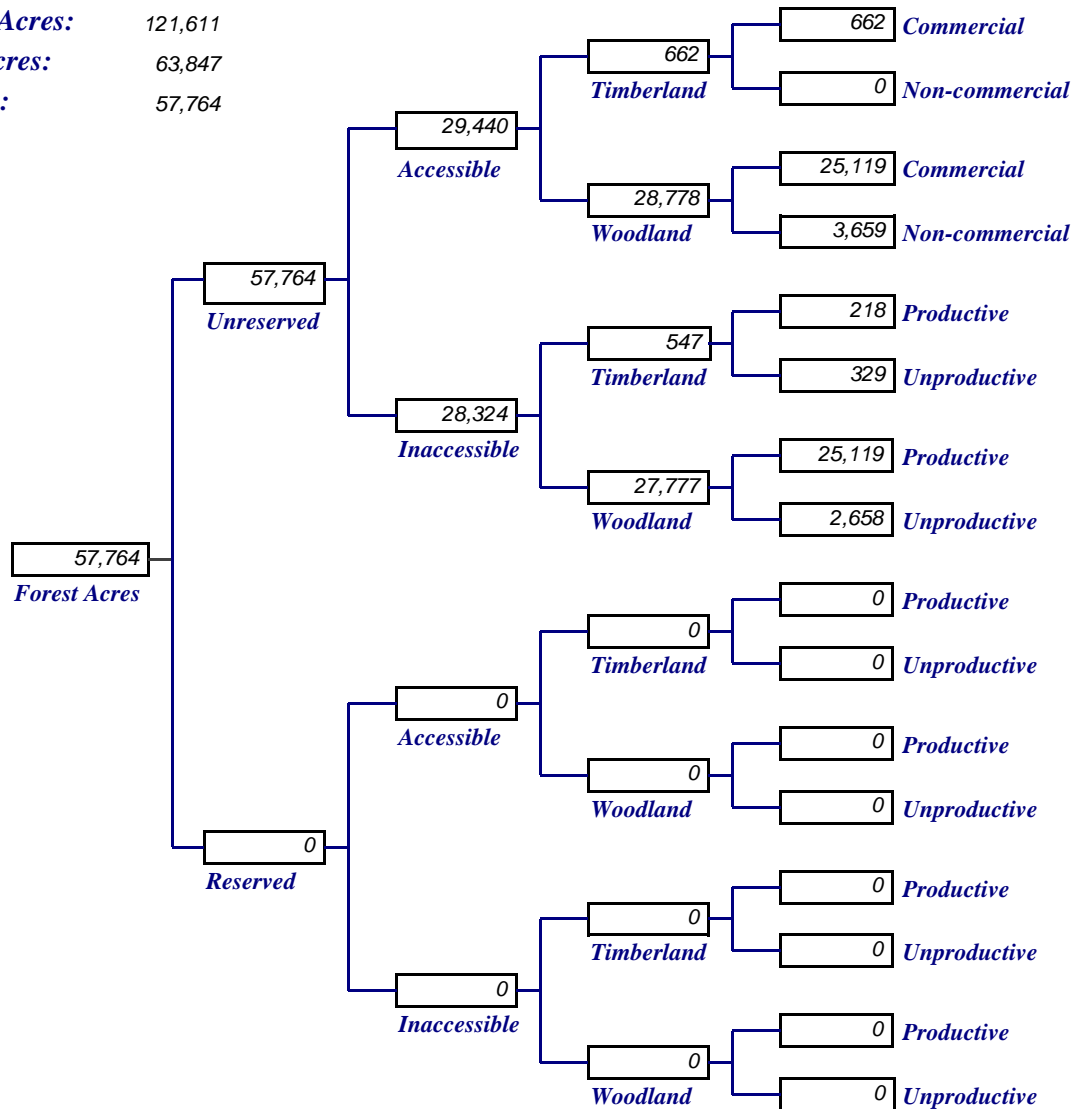
Catalog of Forest Acres Acres by Land Class September 30, 2005

Forest: ZIA

Region: 0M SOUTHWEST
Agency: 20 SOUTHERN PUEBLOS
Reservation: 720 ZIA PUEBLO

Trust Reservation: Yes
Program Category: 2
Program Type: A = All BIA Staff
State(s): NM

Reservation Acres: 121,611
Nonforest Acres: 63,847
Forest Acres: 57,764



Year Data Last Revised: 2000

The above information has been derived from the current data contained in the National Indian Forestry Database. NOTE: all trust lands are to be stratified in this manner and in accordance with the definitions in the HANDBOOK ON FOREST MANAGEMENT INVENTORIES AND USE OF DATA IN MANAGEMENT PLANNING, 1983.

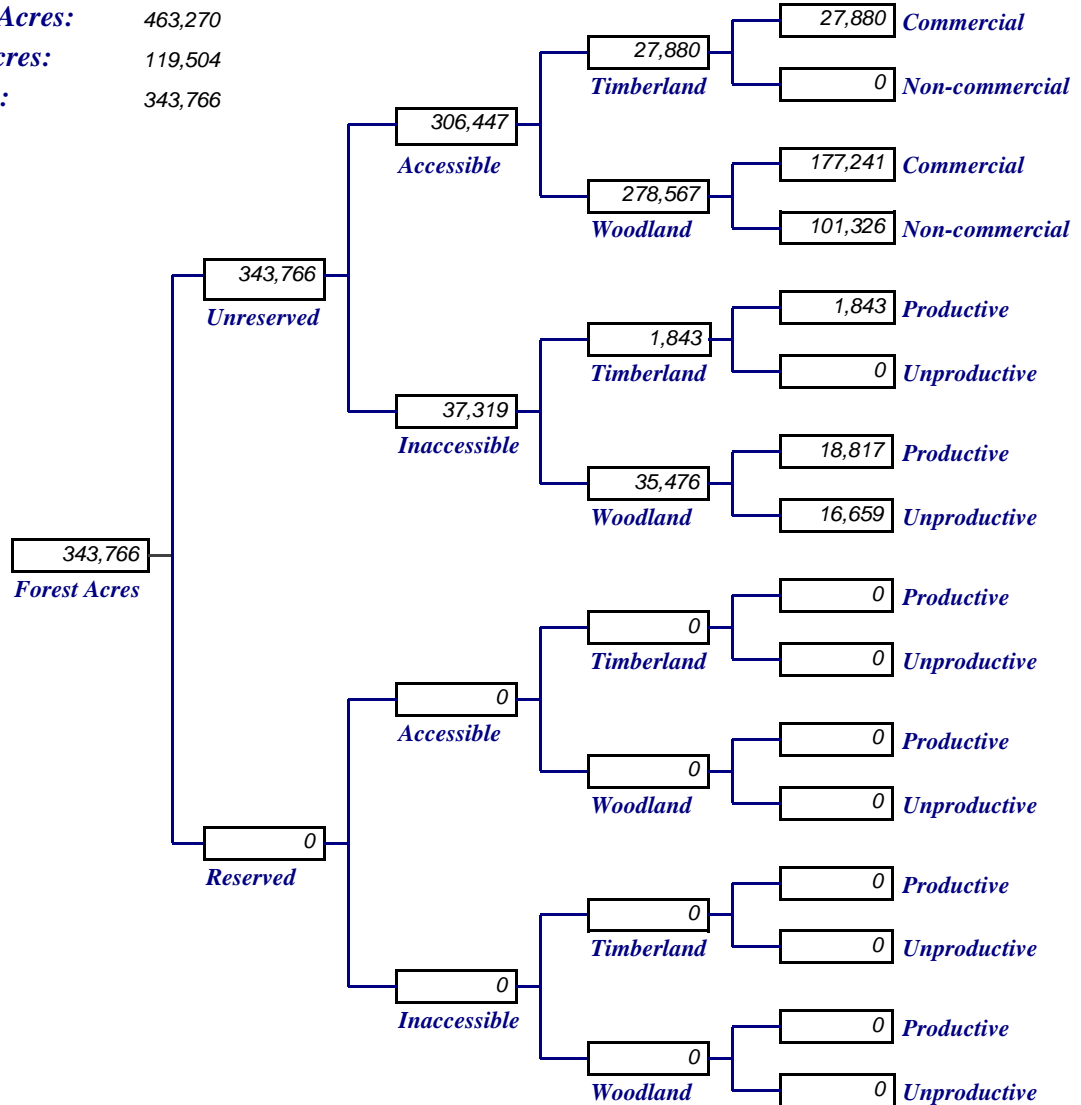
Catalog of Forest Acres Acres by Land Class September 30, 2005

Forest: ZUNI

Region: 0M SOUTHWEST
Agency: 70 ZUNI
Reservation: 721 ZUNI PUEBLO

Trust Reservation: Yes
Program Category: 1
Program Type: A = All BIA Staff
State(s): NM

Reservation Acres: 463,270
Nonforest Acres: 119,504
Forest Acres: 343,766



Year Data Last Revised: 2000

The above information has been derived from the current data contained in the National Indian Forestry Database. NOTE: all trust lands are to be stratified in this manner and in accordance with the definitions in the HANDBOOK ON FOREST MANAGEMENT INVENTORIES AND USE OF DATA IN MANAGEMENT PLANNING, 1983.

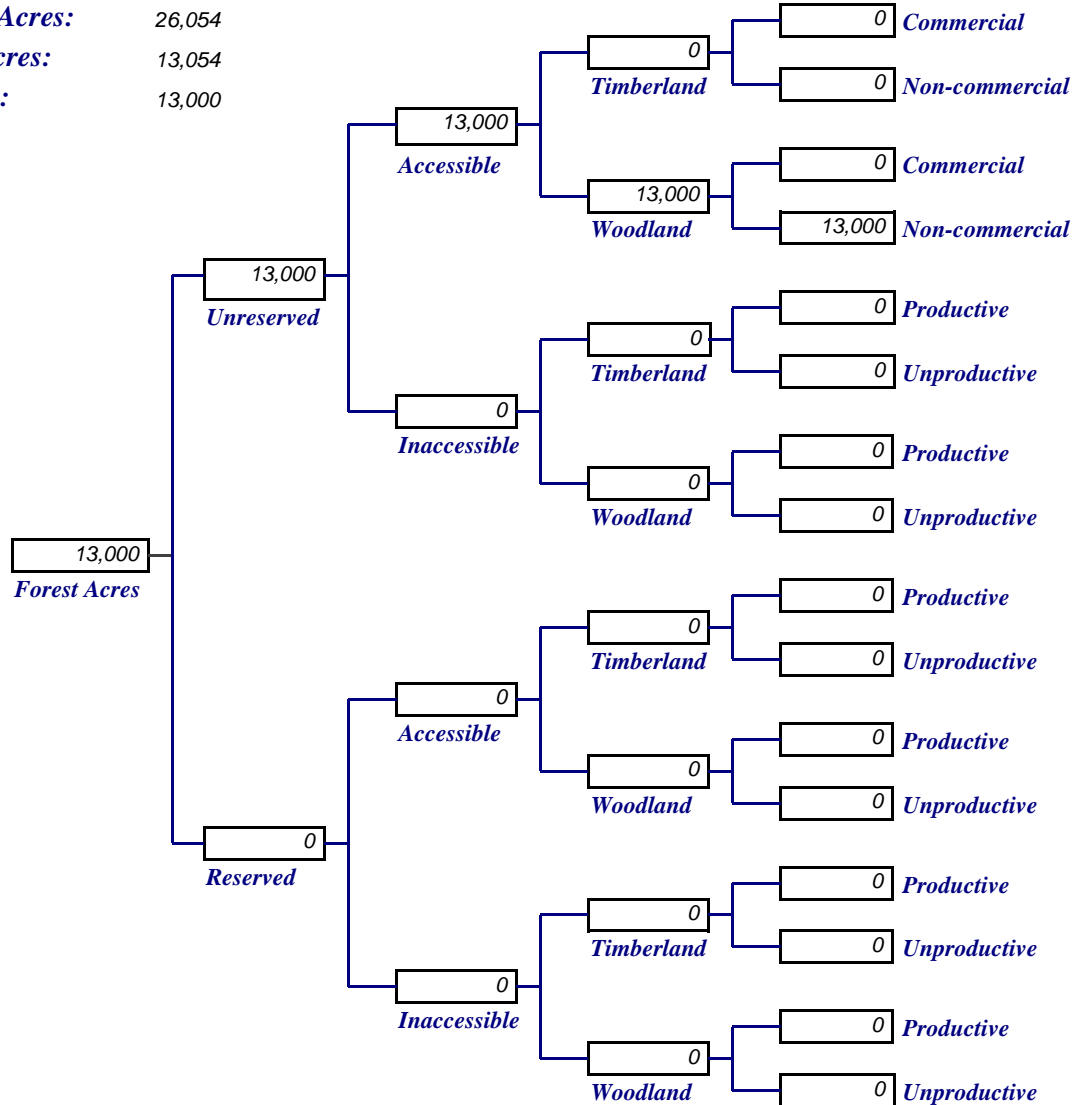
Catalog of Forest Acres Acres by Land Class September 30, 2005

Forest: ACOMA

Region: 0M SOUTHWEST
Agency: 20 SOUTHERN PUEBLOS
Reservation: X02 ACOMA N.T.

Trust Reservation: No
Program Category: 5
Program Type: A = All BIA Staff
State(s): NM

Reservation Acres: 26,054
Nonforest Acres: 13,054
Forest Acres: 13,000



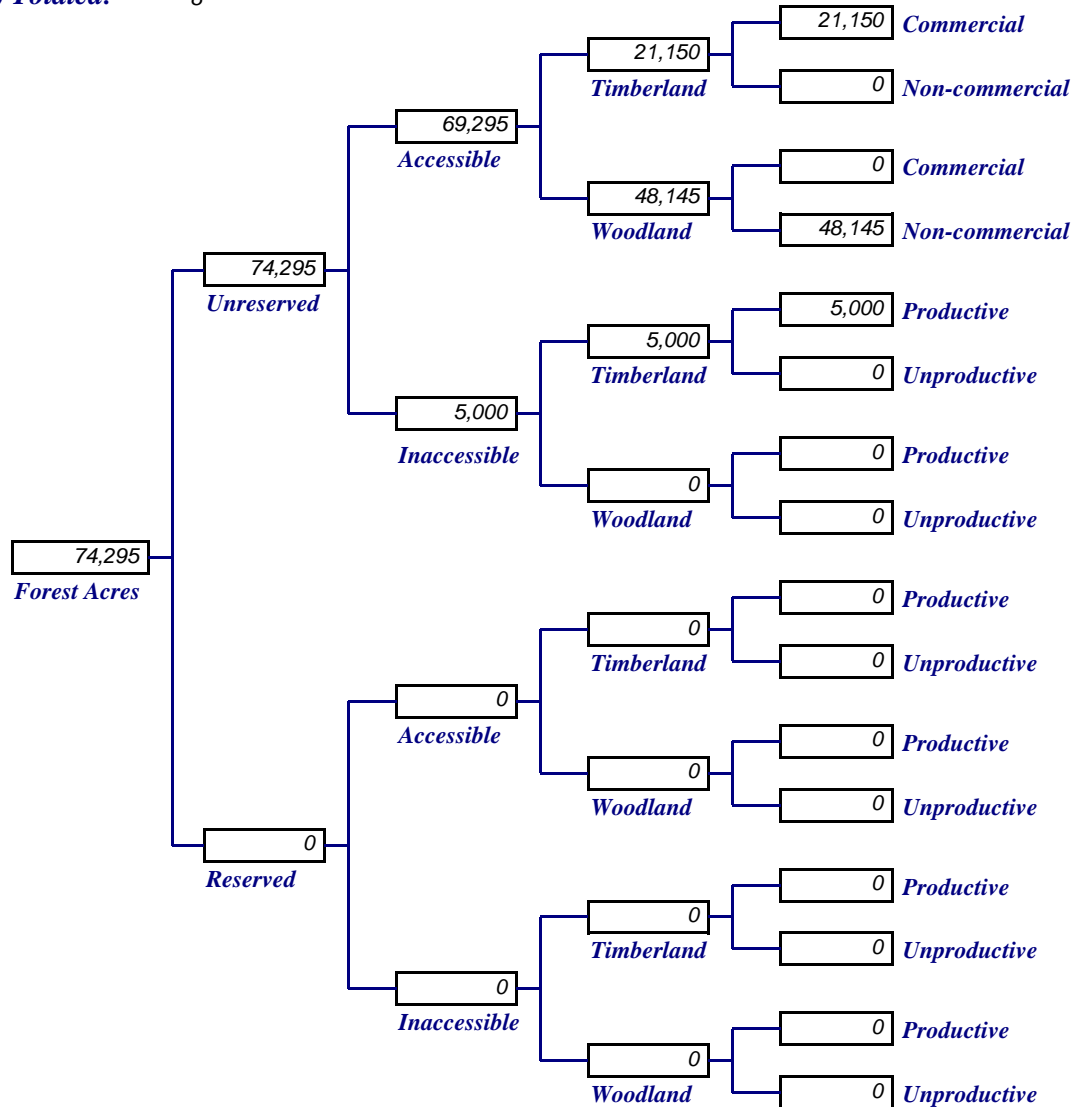
Year Data Last Revised: 2003

The above information has been derived from the current data contained in the National Indian Forestry Database. NOTE: all trust lands are to be stratified in this manner and in accordance with the definitions in the HANDBOOK ON FOREST MANAGEMENT INVENTORIES AND USE OF DATA IN MANAGEMENT PLANNING, 1983.

Catalog of Forest Acres
Acres by Land Class
September 30, 2005

Summary for Nontrust Forested Reservations
SOUTHWEST Region

Reservation Acres: 189,034
Nonforest Acres: 114,739
Forest Acres: 74,295
Reservation(s) Totalled: 8



The above information has been derived from the current data contained in the National Indian Forestry Database. NOTE: all trust lands are to be stratified in this manner and in accordance with the definitions in the HANDBOOK ON FOREST MANAGEMENT INVENTORIES AND USE OF DATA IN MANAGEMENT PLANNING, 1983.

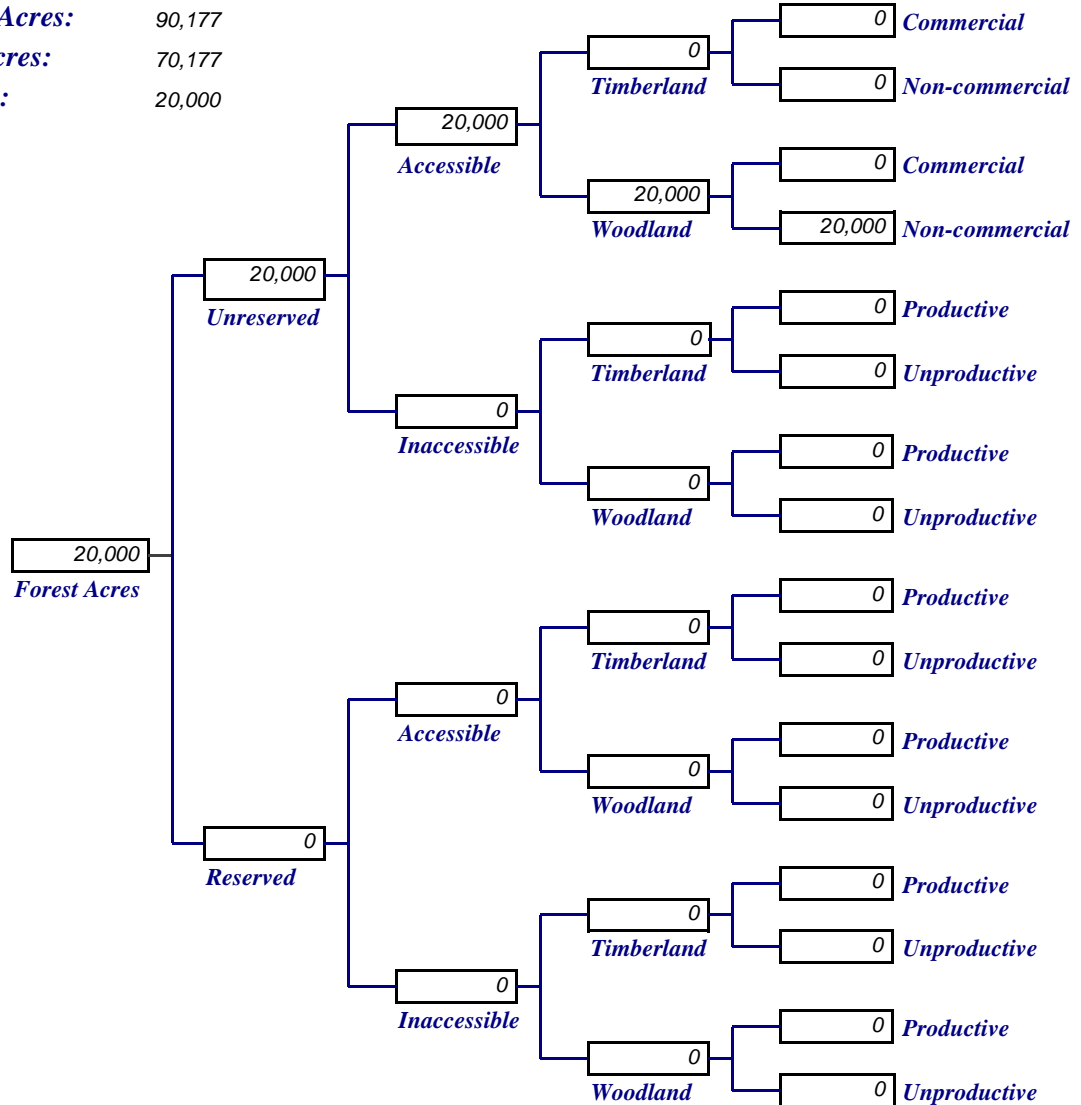
Catalog of Forest Acres Acres by Land Class September 30, 2005

Forest: ISLETA

Region: 0M SOUTHWEST
Agency: 20 SOUTHERN PUEBLOS
Reservation: X03 ISLETA N.T.

Trust Reservation: No
Program Category: 5
Program Type: A = All BIA Staff
State(s): NM

Reservation Acres: 90,177
Nonforest Acres: 70,177
Forest Acres: 20,000



Year Data Last Revised: 2003

The above information has been derived from the current data contained in the National Indian Forestry Database. NOTE: all trust lands are to be stratified in this manner and in accordance with the definitions in the HANDBOOK ON FOREST MANAGEMENT INVENTORIES AND USE OF DATA IN MANAGEMENT PLANNING, 1983.

Catalog of Forest Acres Acres by Land Class

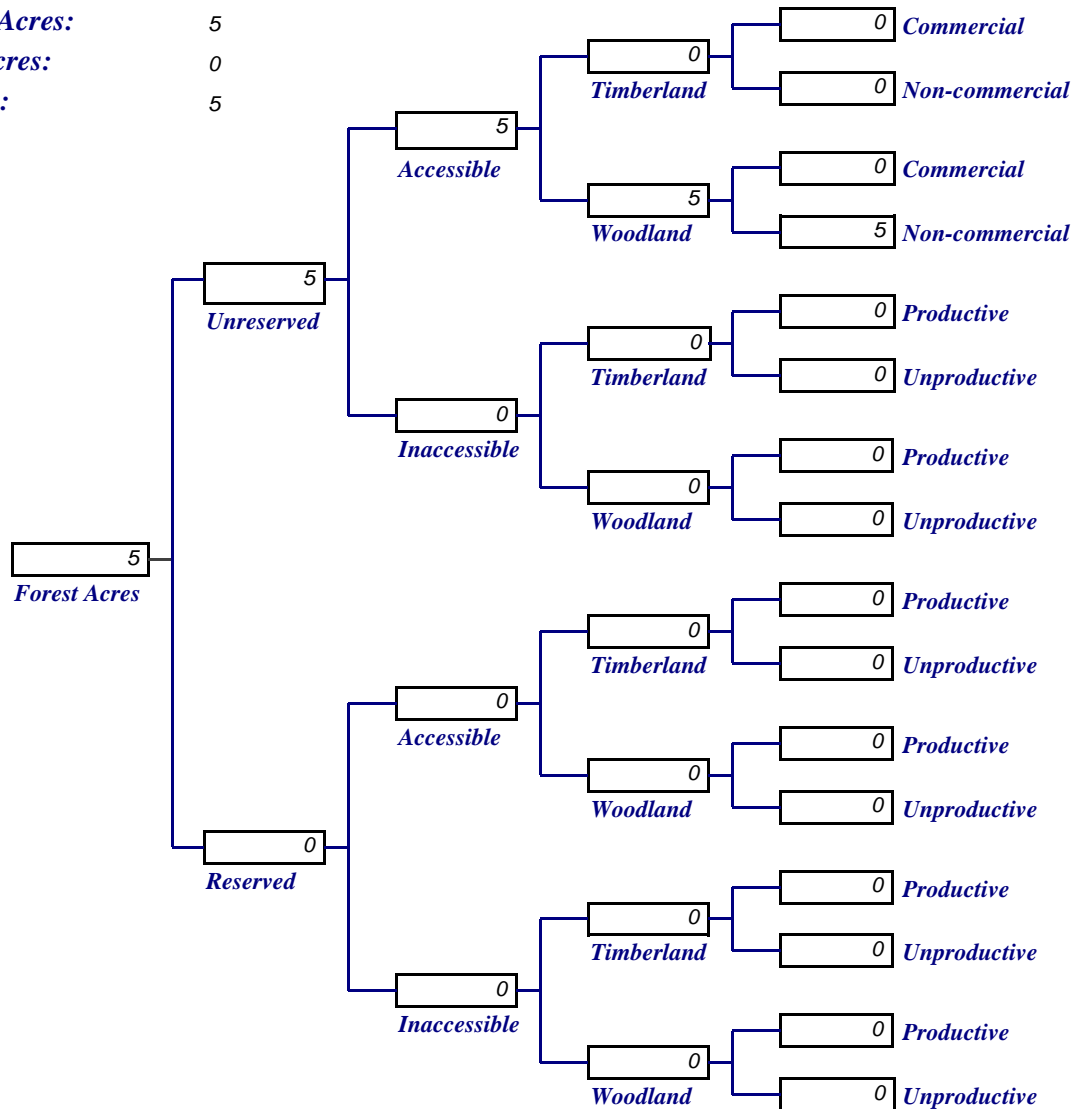
September 30, 2005

Forest: JEMEZ N.T.

Region: 0M SOUTHWEST
Agency: 20 SOUTHERN PUEBLOS
Reservation: X04 JEMEZ N.T.

Trust Reservation: No
Program Category: 5
Program Type: A = All BIA Staff
State(s): NM

Reservation Acres: 5
Nonforest Acres: 0
Forest Acres: 5



Year Data Last Revised: 2003

The above information has been derived from the current data contained in the National Indian Forestry Database. NOTE: all trust lands are to be stratified in this manner and in accordance with the definitions in the HANDBOOK ON FOREST MANAGEMENT INVENTORIES AND USE OF DATA IN MANAGEMENT PLANNING, 1983.

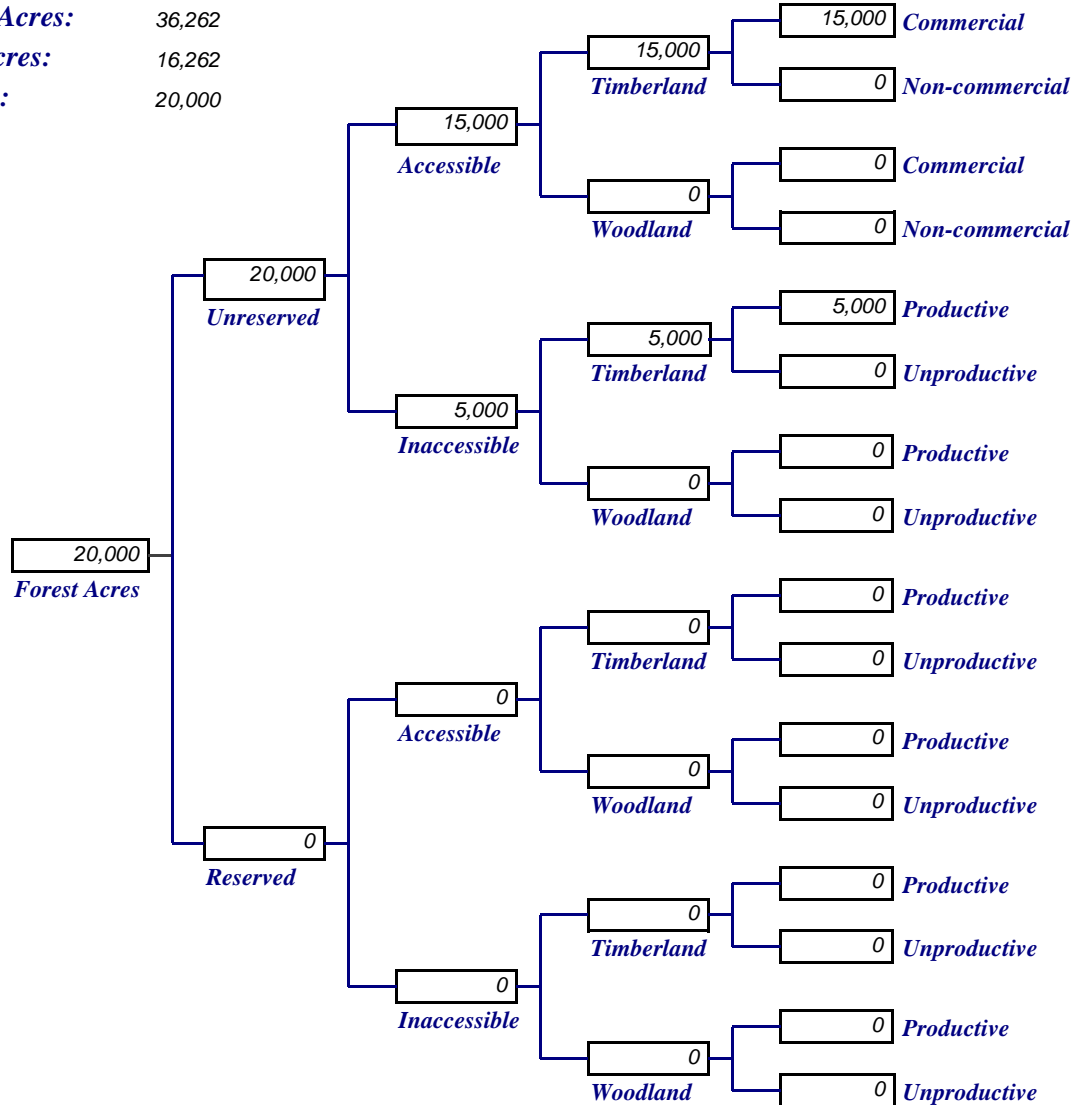
Catalog of Forest Acres Acres by Land Class September 30, 2005

Forest: JICARILLA N.T.

Region: 0M SOUTHWEST
Agency: 50 JICARILLA
Reservation: X01 JICARILLA APACHE N.T.

Trust Reservation: No
Program Category: 5
Program Type: C = Part P.L. 93-638
State(s): NM

Reservation Acres: 36,262
Nonforest Acres: 16,262
Forest Acres: 20,000



Year Data Last Revised: 2003

The above information has been derived from the current data contained in the National Indian Forestry Database. NOTE: all trust lands are to be stratified in this manner and in accordance with the definitions in the HANDBOOK ON FOREST MANAGEMENT INVENTORIES AND USE OF DATA IN MANAGEMENT PLANNING, 1983.

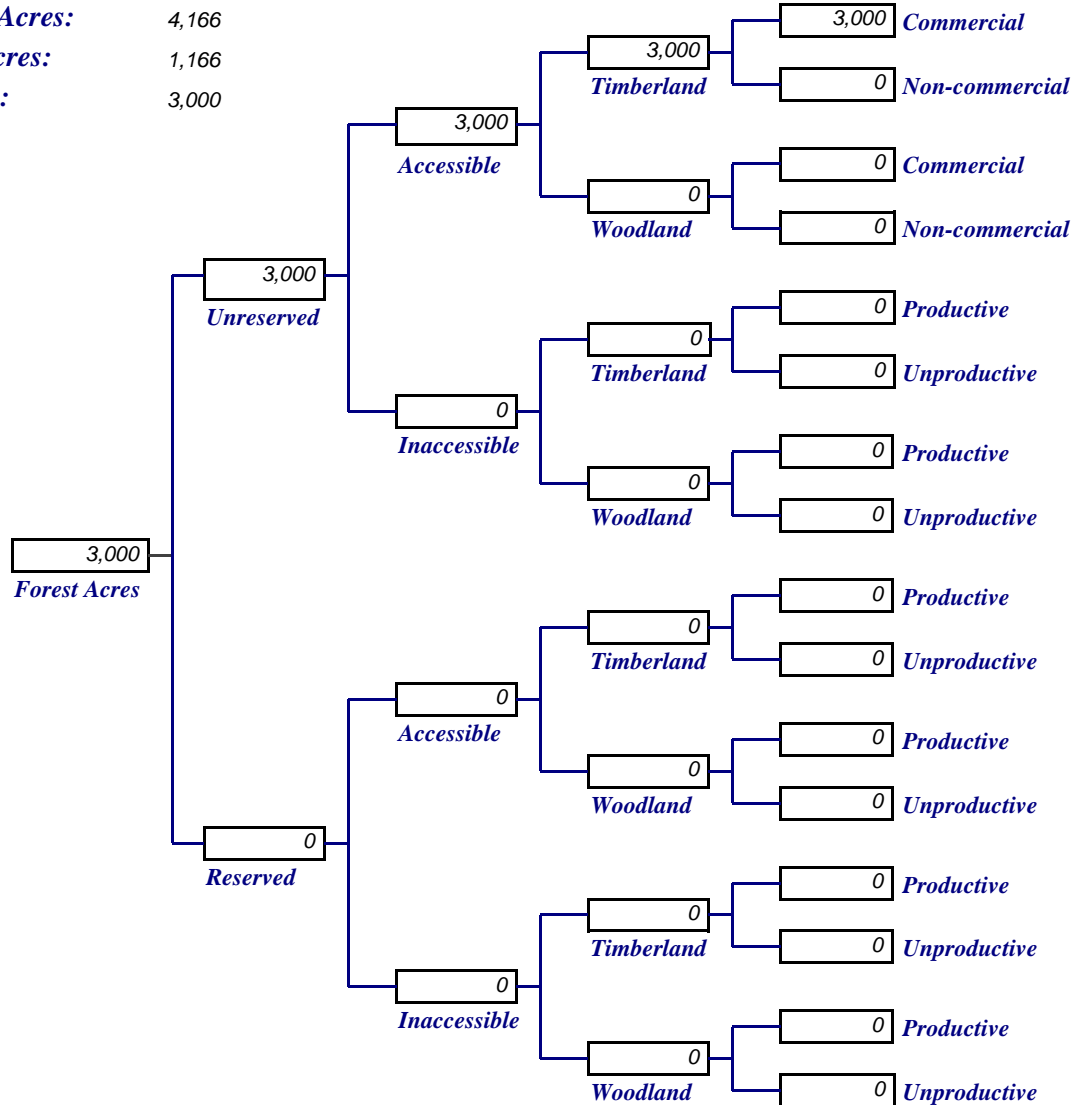
Catalog of Forest Acres Acres by Land Class September 30, 2005

Forest: SANDIA

Region: 0M SOUTHWEST
Agency: 20 SOUTHERN PUEBLOS
Reservation: X05 SANDIA N.T.

Trust Reservation: No
Program Category: 5
Program Type: A = All BIA Staff
State(s): NM

Reservation Acres: 4,166
Nonforest Acres: 1,166
Forest Acres: 3,000



Year Data Last Revised: 2003

The above information has been derived from the current data contained in the National Indian Forestry Database. NOTE: all trust lands are to be stratified in this manner and in accordance with the definitions in the HANDBOOK ON FOREST MANAGEMENT INVENTORIES AND USE OF DATA IN MANAGEMENT PLANNING, 1983.

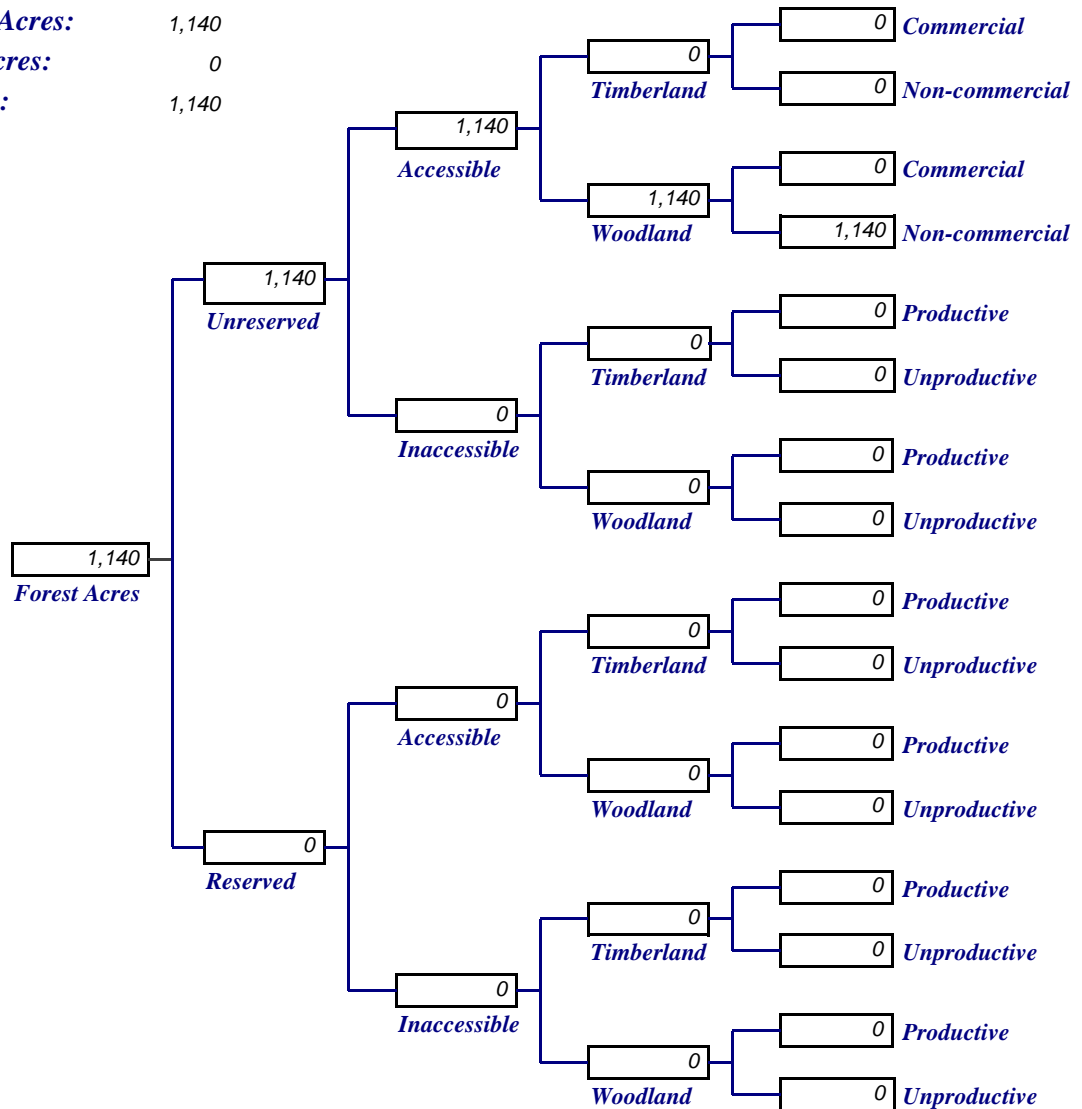
Catalog of Forest Acres Acres by Land Class September 30, 2005

Forest: SANTO DOMINGO

Region: 0M SOUTHWEST
Agency: 20 SOUTHERN PUEBLOS
Reservation: X07 SANTO DOMINGO N.T.

Trust Reservation: No
Program Category: 5
Program Type: A = All BIA Staff
State(s): NM

Reservation Acres: 1,140
Nonforest Acres: 0
Forest Acres: 1,140



Year Data Last Revised: 2003

The above information has been derived from the current data contained in the National Indian Forestry Database. NOTE: all trust lands are to be stratified in this manner and in accordance with the definitions in the HANDBOOK ON FOREST MANAGEMENT INVENTORIES AND USE OF DATA IN MANAGEMENT PLANNING, 1983.

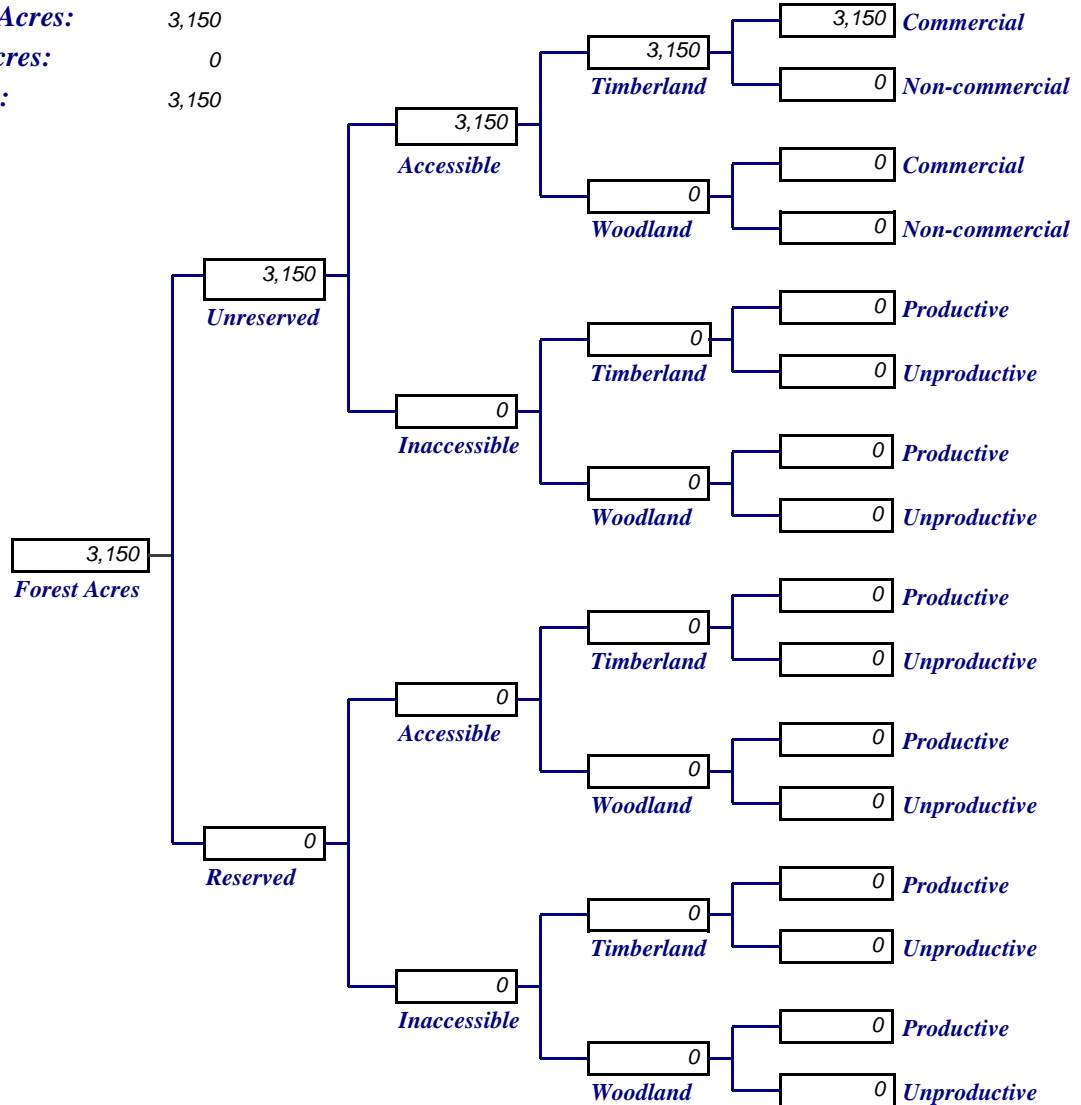
Catalog of Forest Acres Acres by Land Class September 30, 2005

Forest: UTE MOUNTAIN UTE

Region: 0M SOUTHWEST
Agency: 45 UTE MOUNTAIN UTE
Reservation: X10 UTE MOUNTAIN UTE N.T.

Trust Reservation: No
Program Category: 5
Program Type: A = All BIA Staff
State(s): NM

Reservation Acres: 3,150
Nonforest Acres: 0
Forest Acres: 3,150



Year Data Last Revised: 2003

The above information has been derived from the current data contained in the National Indian Forestry Database. NOTE: all trust lands are to be stratified in this manner and in accordance with the definitions in the HANDBOOK ON FOREST MANAGEMENT INVENTORIES AND USE OF DATA IN MANAGEMENT PLANNING, 1983.

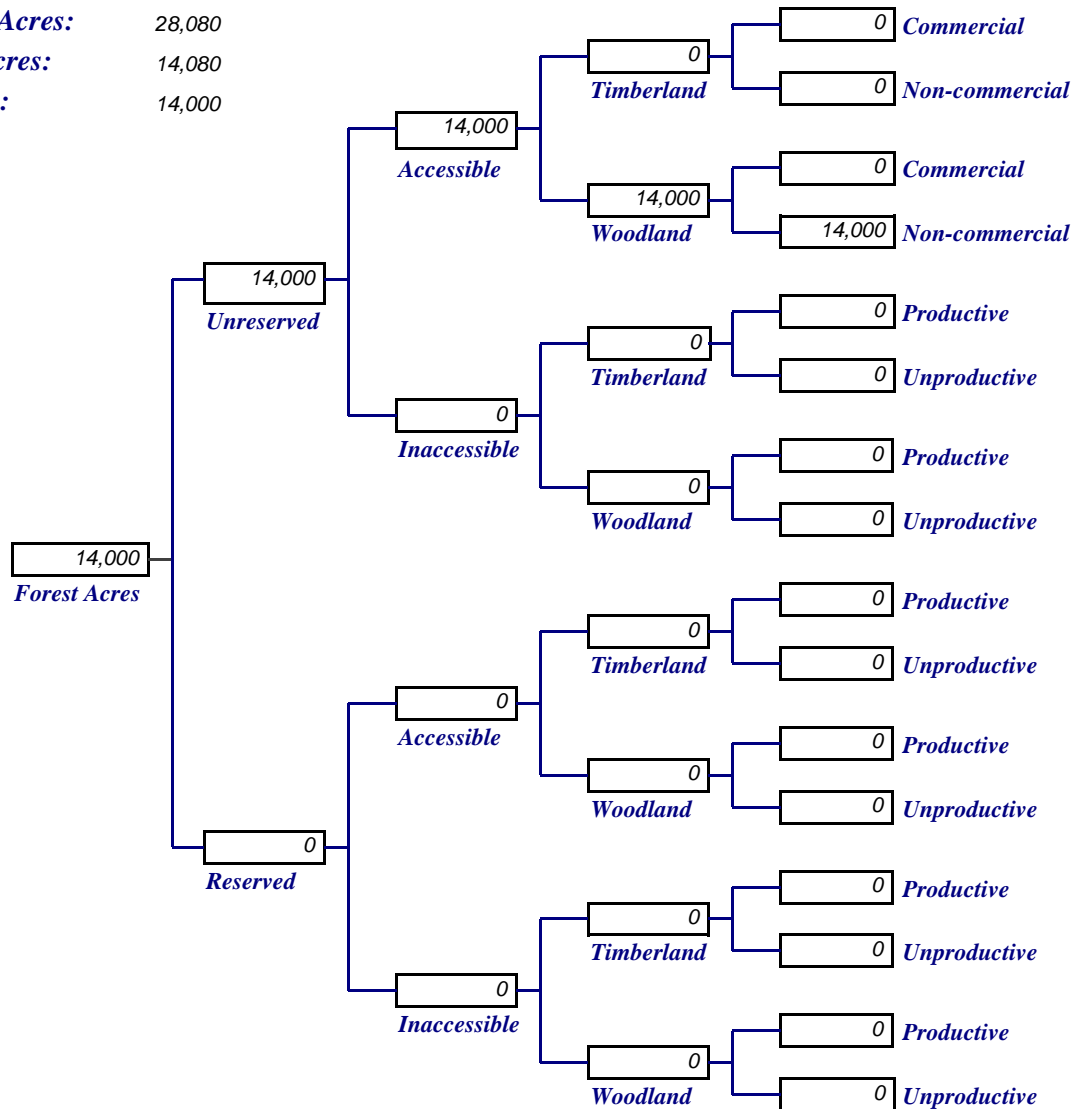
Catalog of Forest Acres Acres by Land Class September 30, 2005

Forest: ZIA

Region: 0M SOUTHWEST
Agency: 20 SOUTHERN PUEBLOS
Reservation: X09 ZIA N.T.

Trust Reservation: No
Program Category: 5
Program Type: A = All BIA Staff
State(s): NM

Reservation Acres: 28,080
Nonforest Acres: 14,080
Forest Acres: 14,000



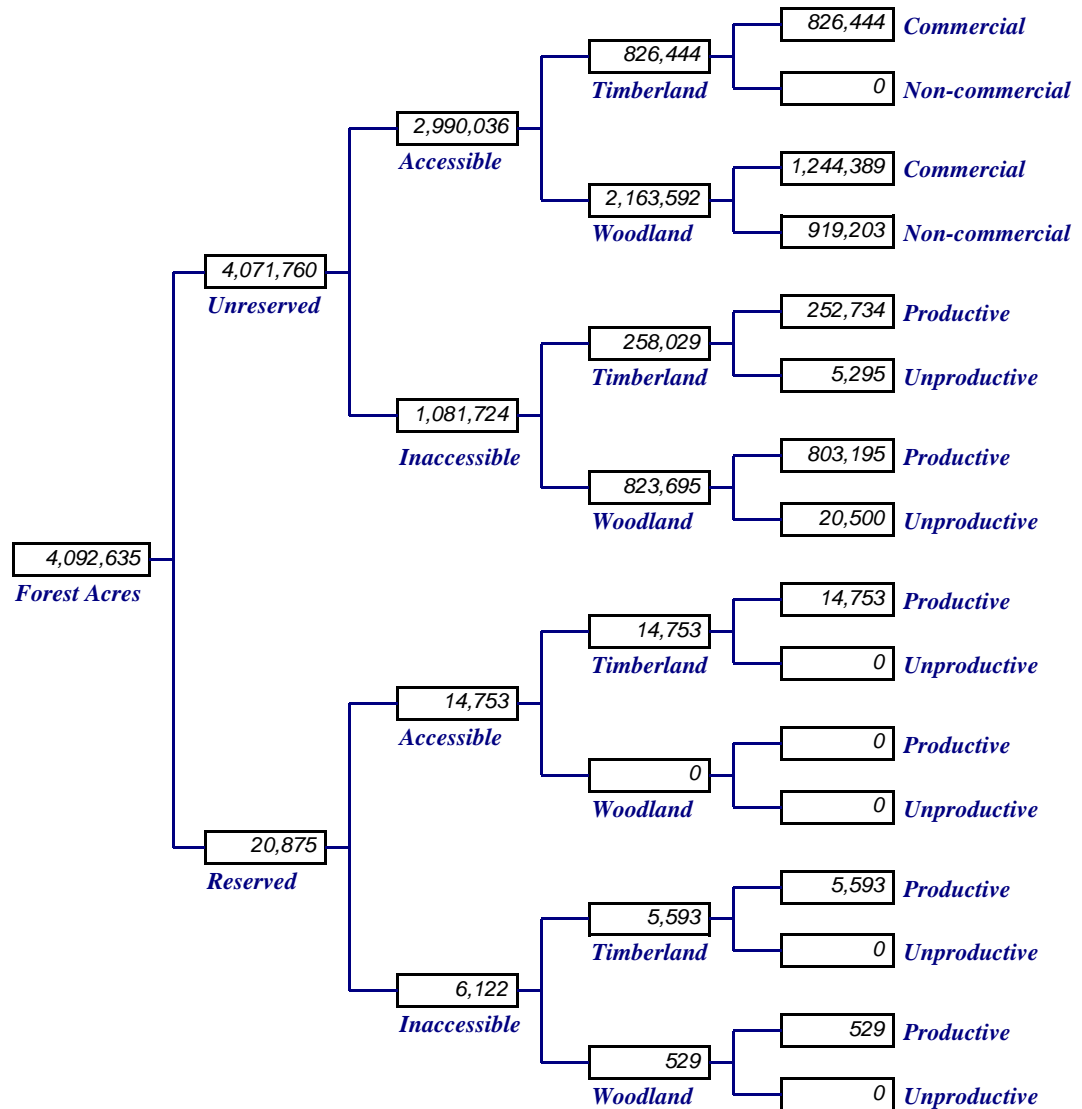
Year Data Last Revised: 2003

The above information has been derived from the current data contained in the National Indian Forestry Database. NOTE: all trust lands are to be stratified in this manner and in accordance with the definitions in the HANDBOOK ON FOREST MANAGEMENT INVENTORIES AND USE OF DATA IN MANAGEMENT PLANNING, 1983.

Catalog of Forest Acres
Acres by Land Class
September 30, 2005

Summary for All Forested Reservations
WESTERN Region

Reservation Acres: 12,573,036
Nonforest Acres: 8,480,401
Forest Acres: 4,092,635



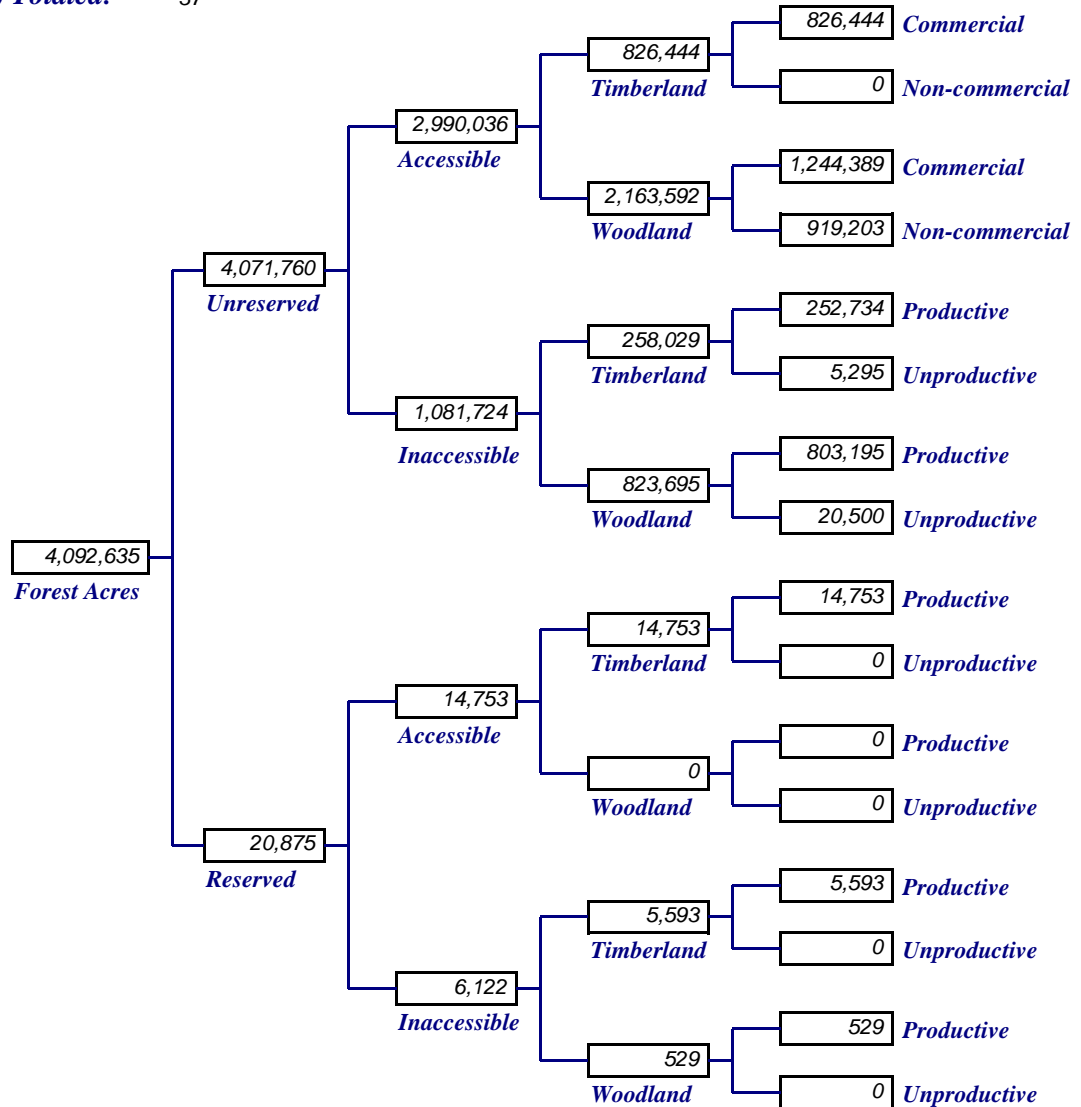
Note: This page contains BOTH Trust and Non-Trust Reservation Acreage

The above information has been derived from the current data contained in the National Indian Forestry Database. NOTE: all trust lands are to be stratified in this manner and in accordance with the definitions in the HANDBOOK ON FOREST MANAGEMENT INVENTORIES AND USE OF DATA IN MANAGEMENT PLANNING, 1983.

Catalog of Forest Acres
Acres by Land Class
September 30, 2005

Summary for Trust Forested Reservations
WESTERN Region

Reservation Acres: 12,573,036
Nonforest Acres: 8,480,401
Forest Acres: 4,092,635
Reservation(s) Totalled: 37



The above information has been derived from the current data contained in the National Indian Forestry Database. NOTE: all trust lands are to be stratified in this manner and in accordance with the definitions in the HANDBOOK ON FOREST MANAGEMENT INVENTORIES AND USE OF DATA IN MANAGEMENT PLANNING, 1983.

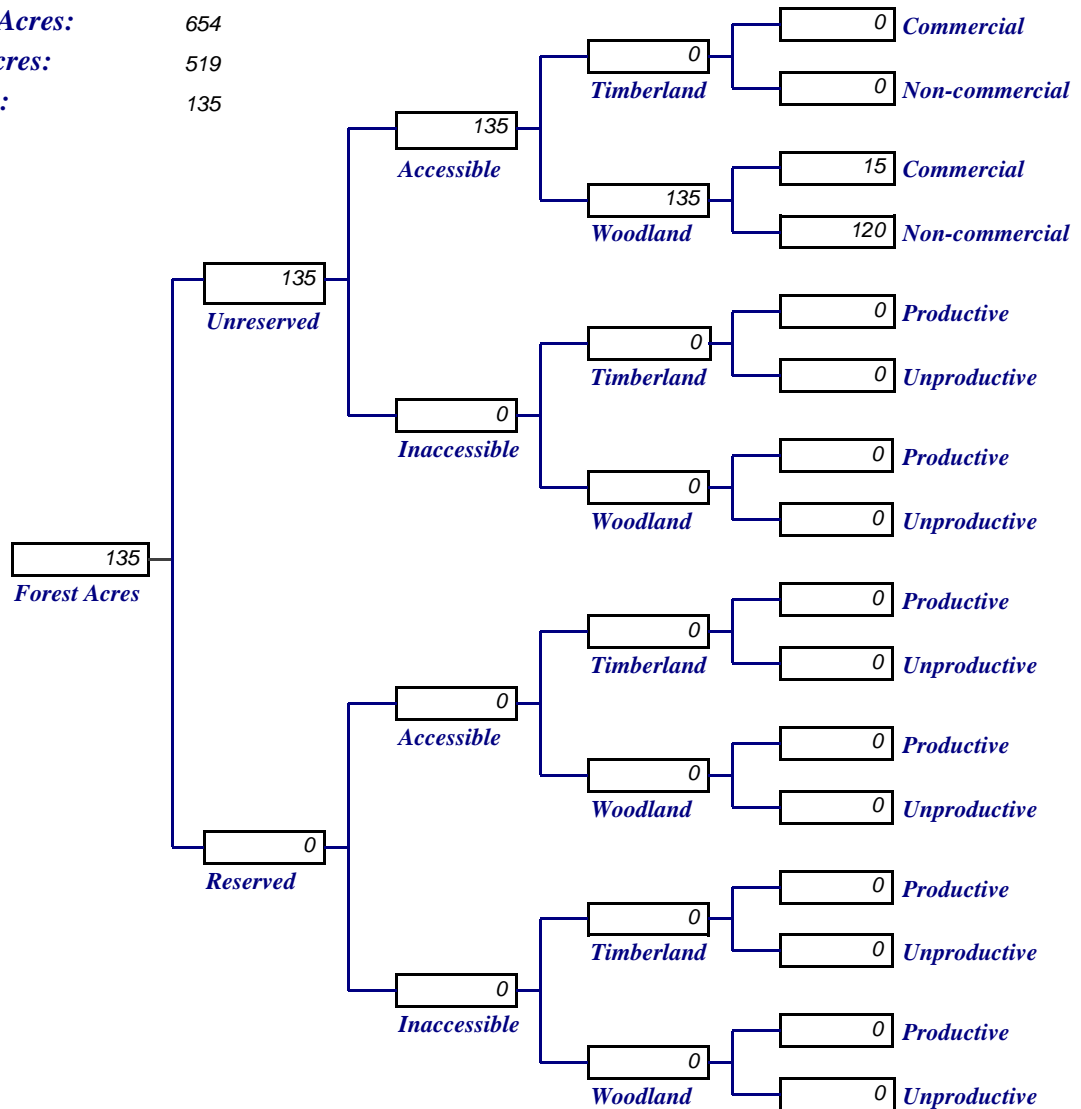
Catalog of Forest Acres Acres by Land Class September 30, 2005

Forest: CAMP VERDE

Region: 0H WESTERN
Agency: 68 TRUXTON CANON
Reservation: 601 YAVAPAI-APACHE CAMP VERDE

Trust Reservation: Yes
Program Category: 4
Program Type: A = All BIA Staff
State(s): AZ

Reservation Acres: 654
Nonforest Acres: 519
Forest Acres: 135



Year Data Last Revised: 2000

The above information has been derived from the current data contained in the National Indian Forestry Database. NOTE: all trust lands are to be stratified in this manner and in accordance with the definitions in the HANDBOOK ON FOREST MANAGEMENT INVENTORIES AND USE OF DATA IN MANAGEMENT PLANNING, 1983.

Catalog of Forest Acres Acres by Land Class

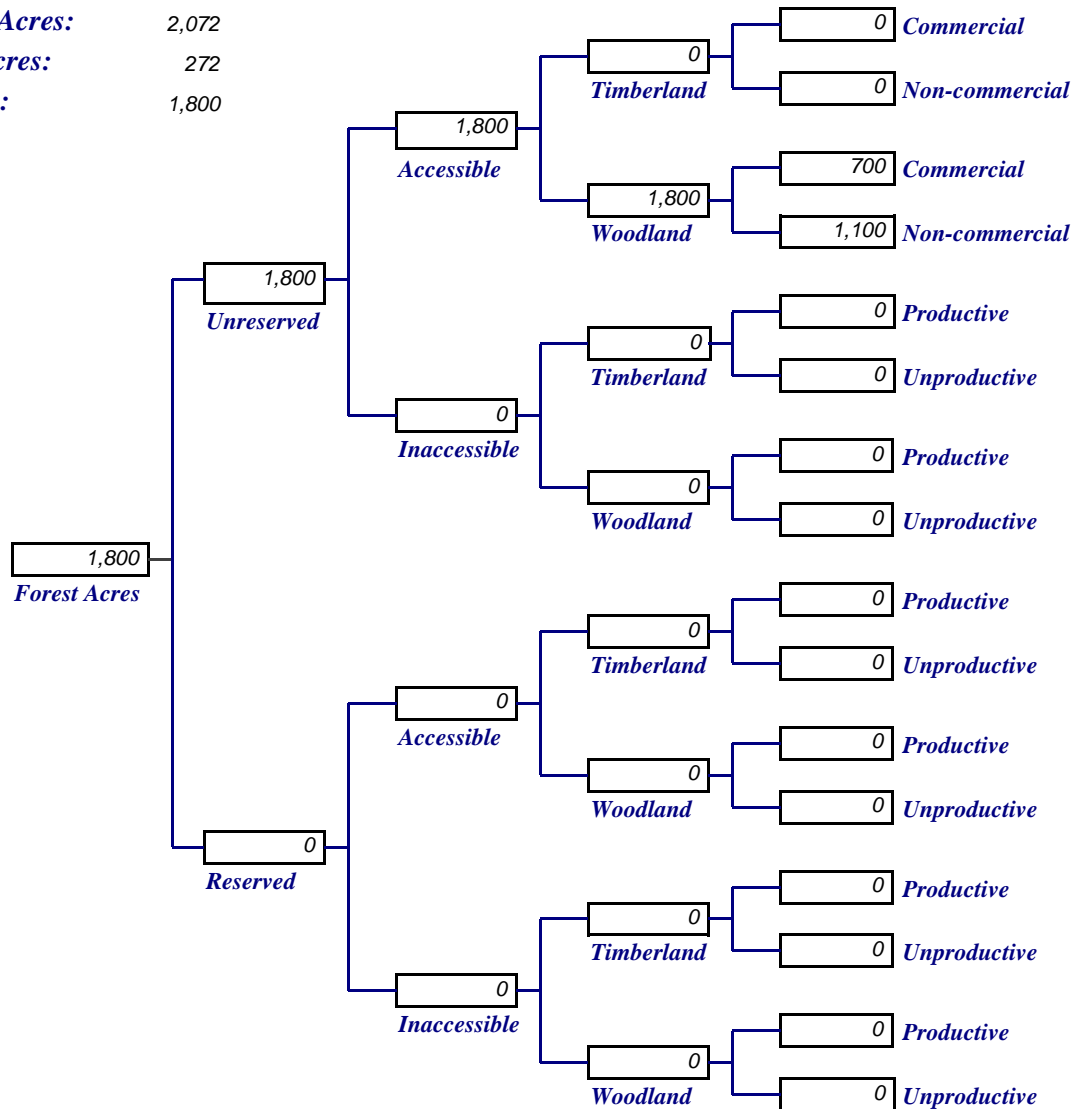
September 30, 2005

Forest: CEDAR CITY

Region: 0H WESTERN
Agency: 69 SOUTHERN PAIUTE (FLD STA)
Reservation: 683 CEDAR CITY

Trust Reservation: Yes
Program Category: 4
Program Type: A = All BIA Staff
State(s): UT

Reservation Acres: 2,072
Nonforest Acres: 272
Forest Acres: 1,800



Year Data Last Revised: 2000

The above information has been derived from the current data contained in the National Indian Forestry Database. NOTE: all trust lands are to be stratified in this manner and in accordance with the definitions in the HANDBOOK ON FOREST MANAGEMENT INVENTORIES AND USE OF DATA IN MANAGEMENT PLANNING, 1983.

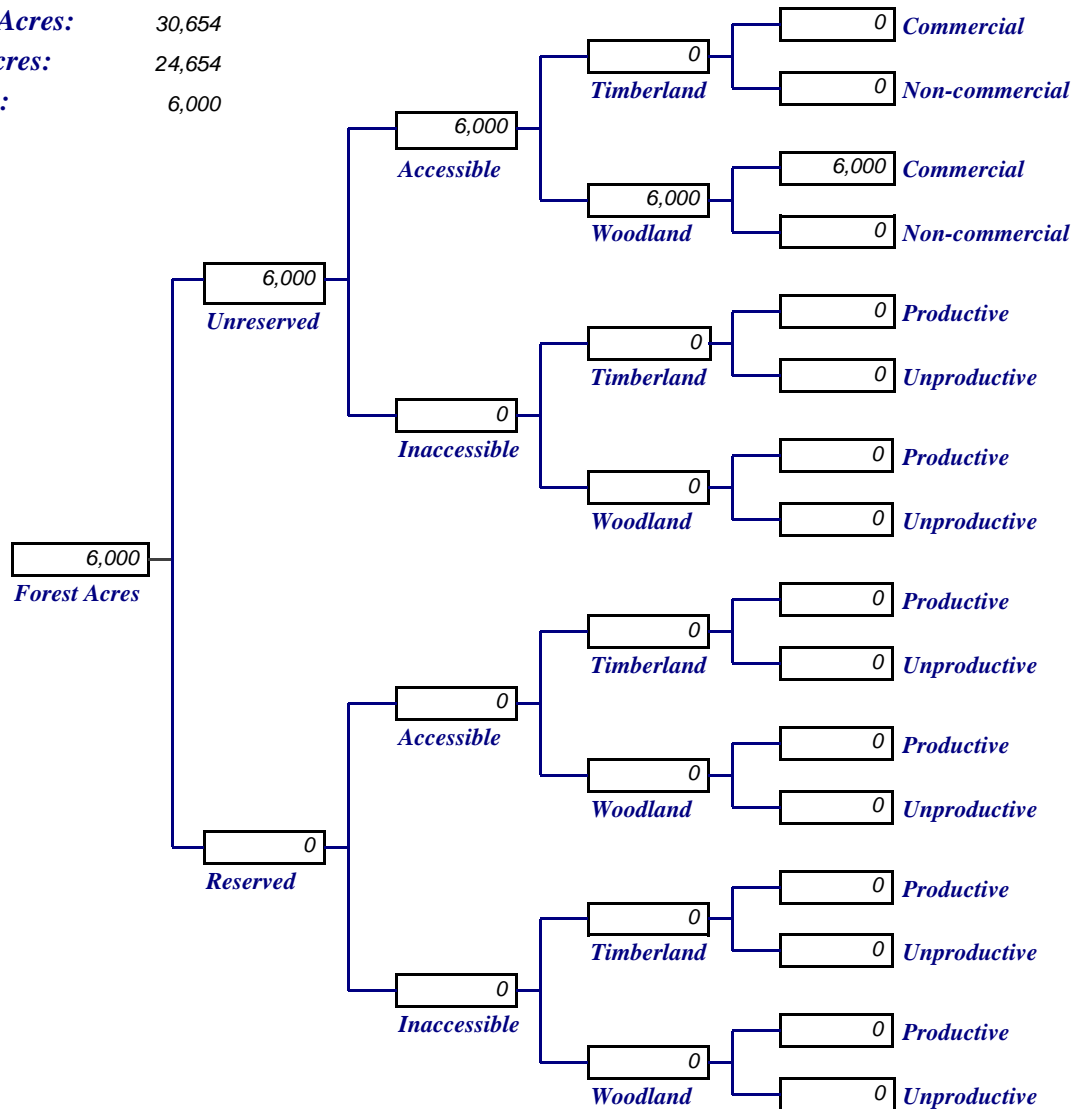
Catalog of Forest Acres Acres by Land Class September 30, 2005

Forest: CHEMEHUEVI

Region: 0H WESTERN
Agency: 51 COLORADO RIVER
Reservation: 695 CHEMEHUEVI

Trust Reservation: Yes
Program Category: 4
Program Type: A = All BIA Staff
State(s): CA

Reservation Acres: 30,654
Nonforest Acres: 24,654
Forest Acres: 6,000



Year Data Last Revised: 2000

The above information has been derived from the current data contained in the National Indian Forestry Database. NOTE: all trust lands are to be stratified in this manner and in accordance with the definitions in the HANDBOOK ON FOREST MANAGEMENT INVENTORIES AND USE OF DATA IN MANAGEMENT PLANNING, 1983.

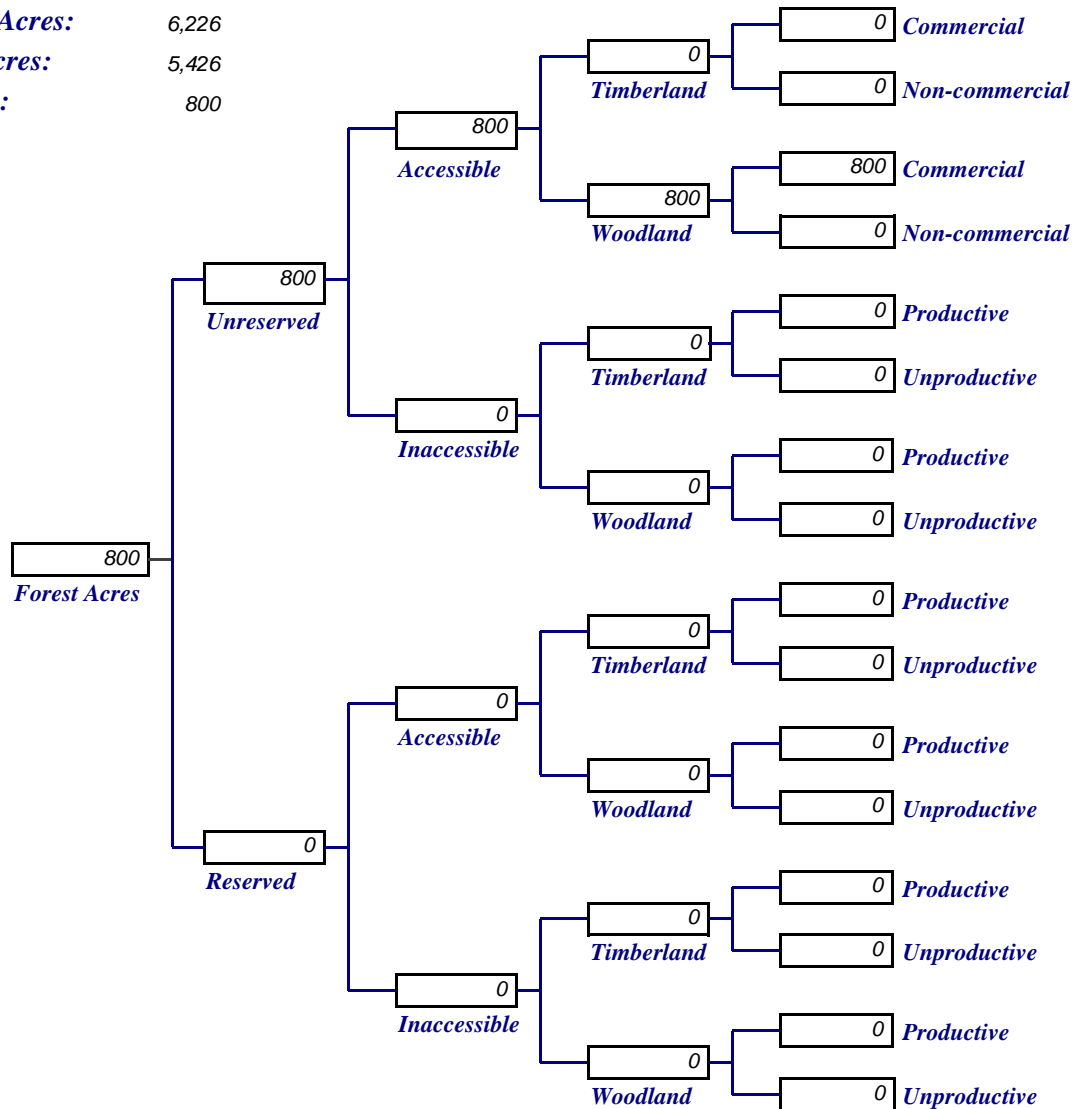
Catalog of Forest Acres Acres by Land Class September 30, 2005

Forest: COCOPA

Region: 0H WESTERN
Agency: 63 FORT YUMA
Reservation: 602 COCOPA

Trust Reservation: Yes
Program Category: 4
Program Type: C = Part P.L. 93-638
State(s): AZ

Reservation Acres: 6,226
Nonforest Acres: 5,426
Forest Acres: 800



Year Data Last Revised: 2000

The above information has been derived from the current data contained in the National Indian Forestry Database. NOTE: all trust lands are to be stratified in this manner and in accordance with the definitions in the HANDBOOK ON FOREST MANAGEMENT INVENTORIES AND USE OF DATA IN MANAGEMENT PLANNING, 1983.

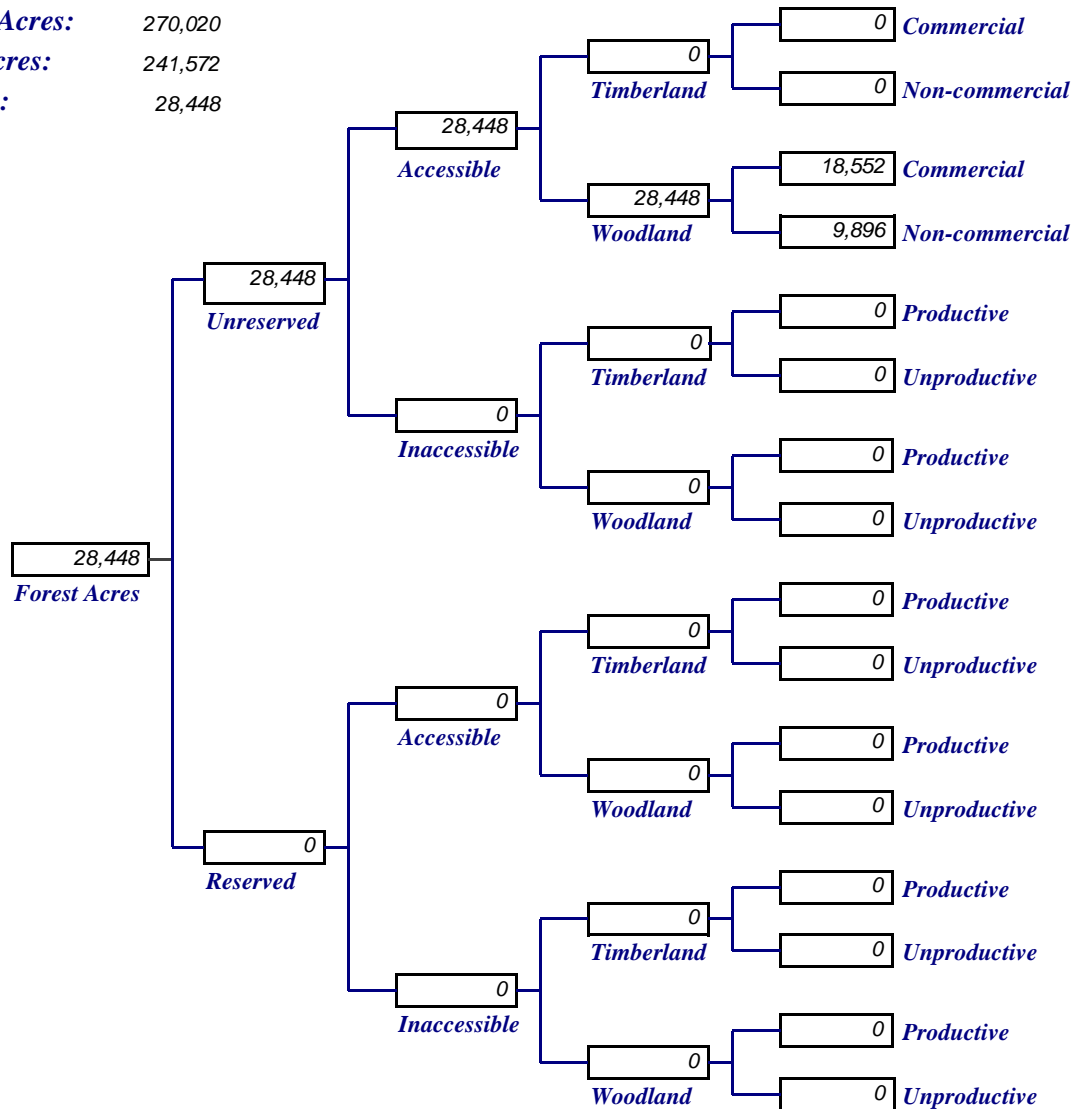
Catalog of Forest Acres Acres by Land Class September 30, 2005

Forest: COLORADO RIVER

Region: 0H WESTERN
Agency: 51 COLORADO RIVER
Reservation: 603 COLORADO RIVER

Trust Reservation: Yes
Program Category: 4
Program Type: A = All BIA Staff
State(s): AZ CA

Reservation Acres: 270,020
Nonforest Acres: 241,572
Forest Acres: 28,448



Year Data Last Revised: 2000

The above information has been derived from the current data contained in the National Indian Forestry Database. NOTE: all trust lands are to be stratified in this manner and in accordance with the definitions in the HANDBOOK ON FOREST MANAGEMENT INVENTORIES AND USE OF DATA IN MANAGEMENT PLANNING, 1983.

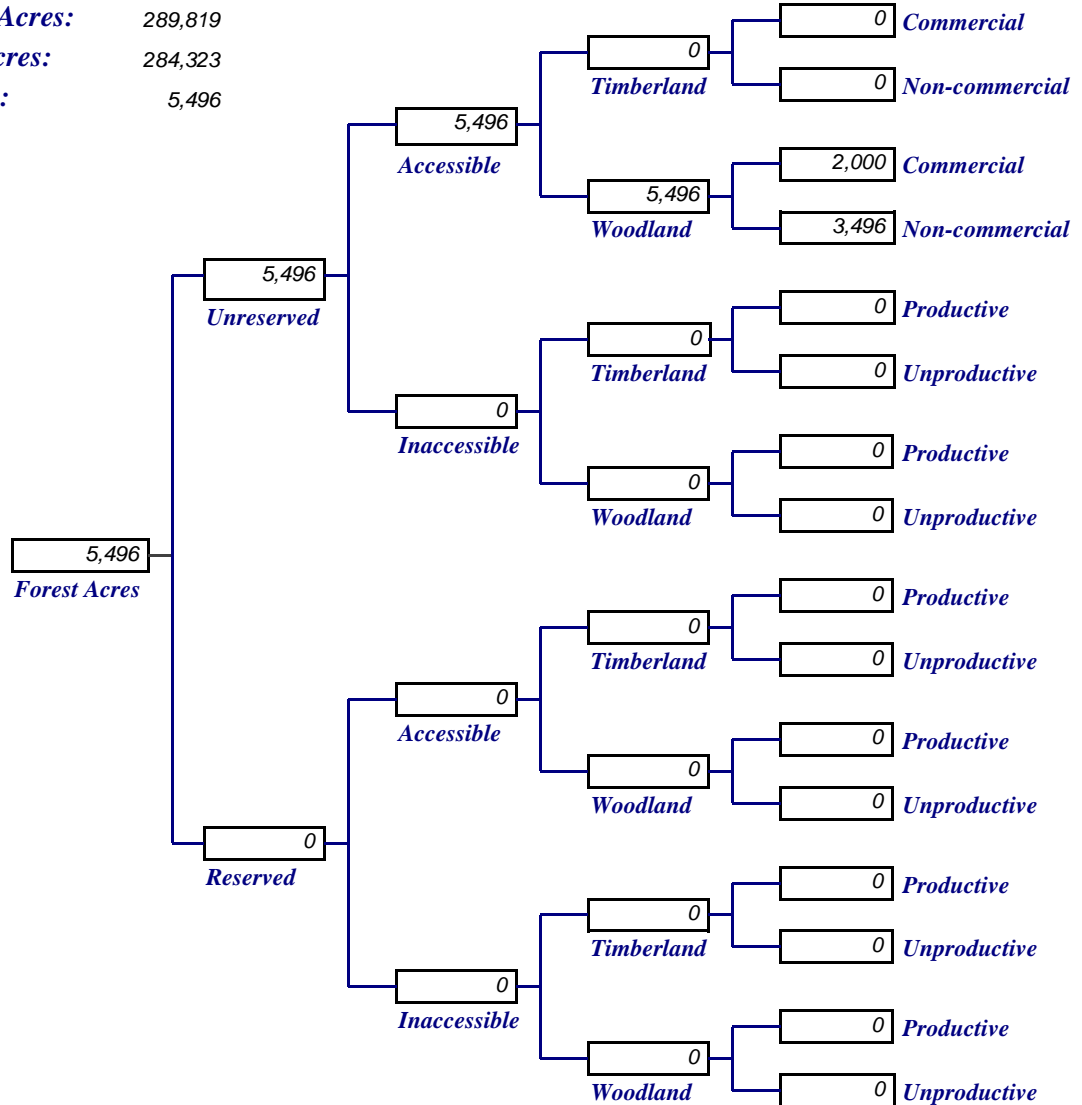
Catalog of Forest Acres Acres by Land Class September 30, 2005

Forest: DUCK VALLEY

Region: 0H WESTERN
Agency: 64 EASTERN NEVADA
Reservation: 641 DUCK VALLEY

Trust Reservation: Yes
Program Category: 4
Program Type: D = All Compact
State(s): ID NV

Reservation Acres: 289,819
Nonforest Acres: 284,323
Forest Acres: 5,496



Year Data Last Revised: 2000

The above information has been derived from the current data contained in the National Indian Forestry Database. NOTE: all trust lands are to be stratified in this manner and in accordance with the definitions in the HANDBOOK ON FOREST MANAGEMENT INVENTORIES AND USE OF DATA IN MANAGEMENT PLANNING, 1983.

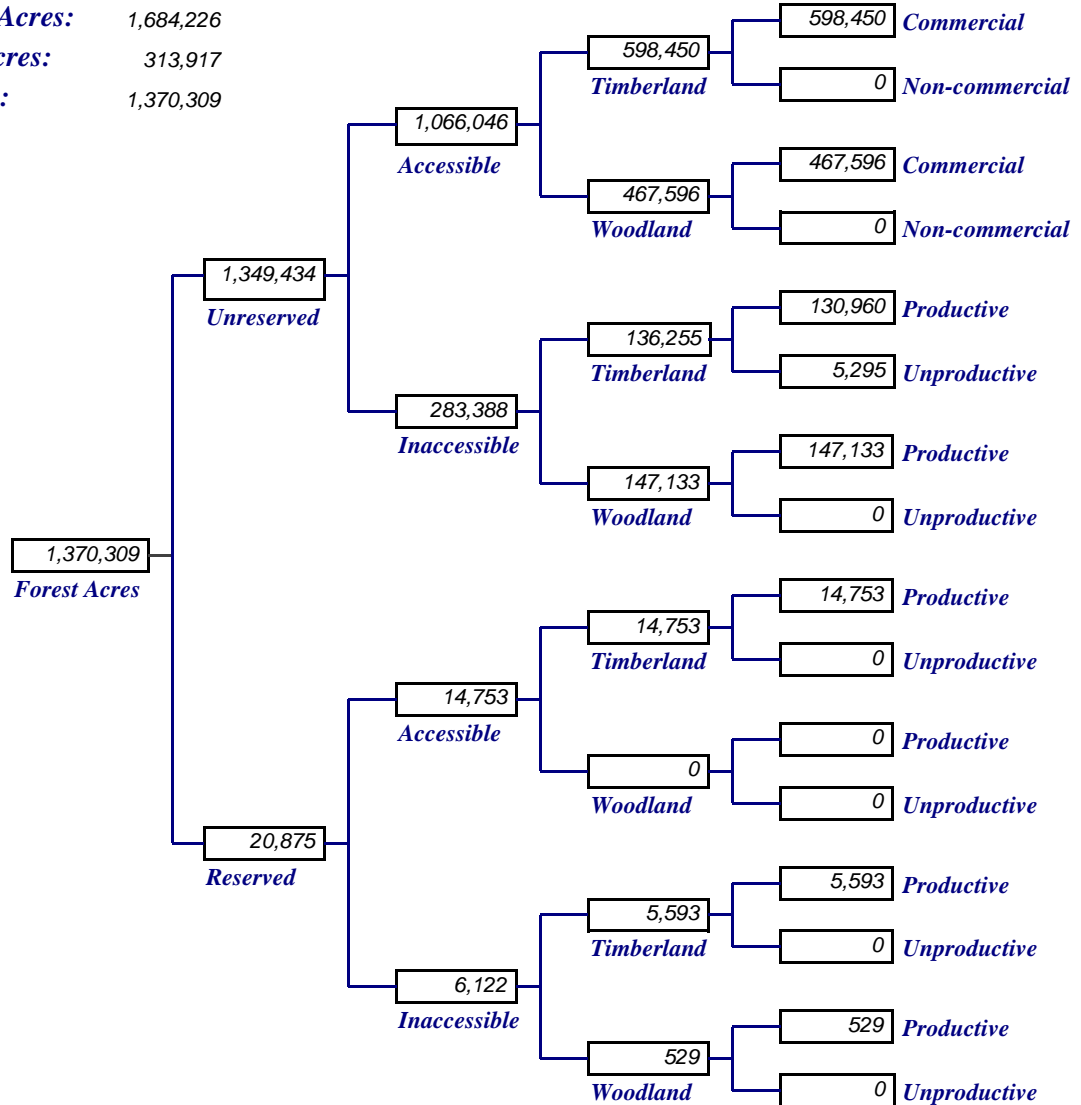
Catalog of Forest Acres Acres by Land Class September 30, 2005

Forest: FORT APACHE

Region: 0H WESTERN
Agency: 52 FORT APACHE
Reservation: 607 FORT APACHE

Trust Reservation: Yes
Program Category: 1
Program Type: C = Part P.L. 93-638
State(s): AZ

Reservation Acres: 1,684,226
Nonforest Acres: 313,917
Forest Acres: 1,370,309



Year Data Last Revised: 2004

The above information has been derived from the current data contained in the National Indian Forestry Database. NOTE: all trust lands are to be stratified in this manner and in accordance with the definitions in the HANDBOOK ON FOREST MANAGEMENT INVENTORIES AND USE OF DATA IN MANAGEMENT PLANNING, 1983.

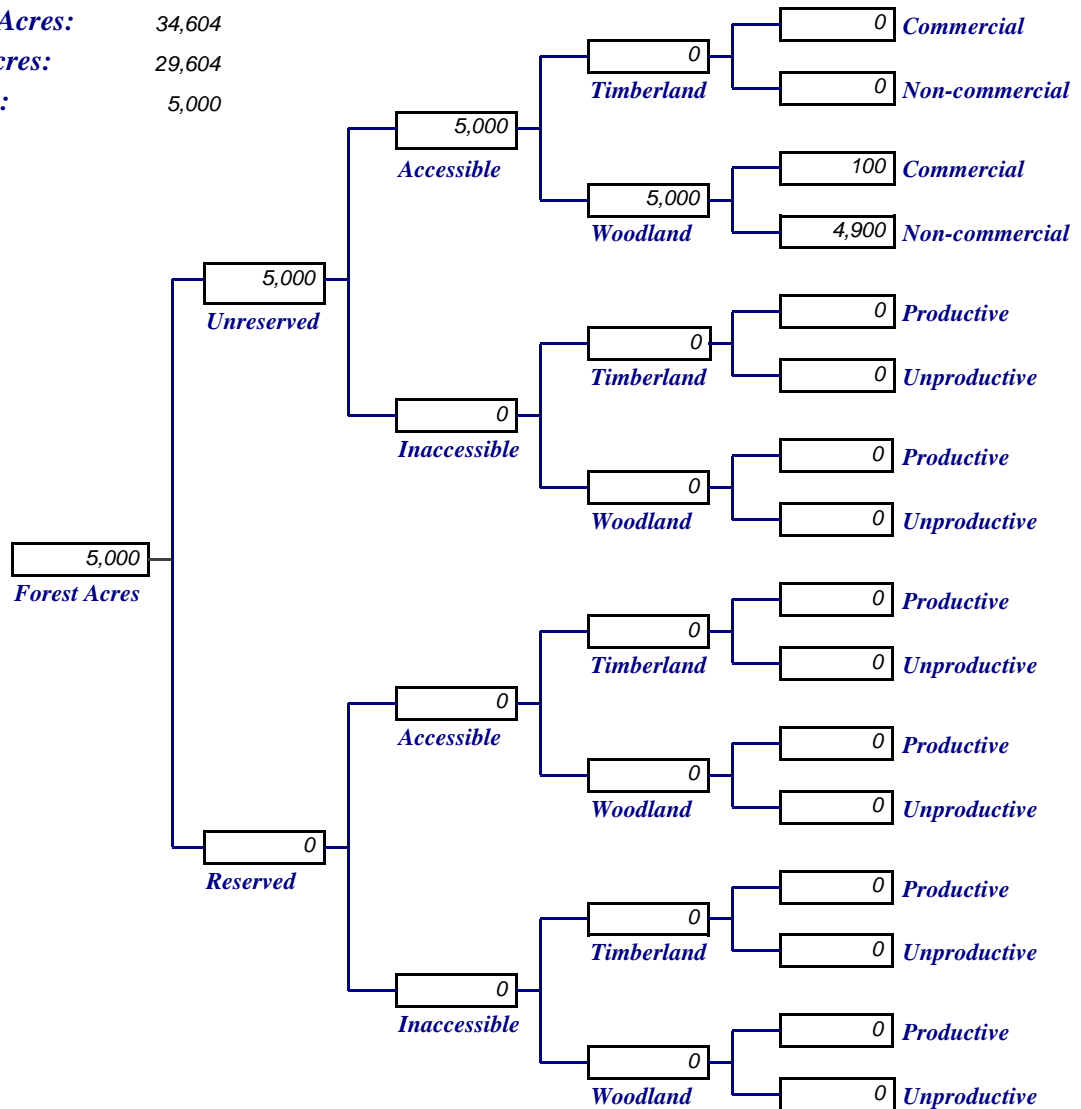
Catalog of Forest Acres Acres by Land Class September 30, 2005

Forest: FORT MCDERMITT

Region: 0H WESTERN
Agency: 61 WESTERN NEVADA
Reservation: 646 FORT MCDERMITT

Trust Reservation: Yes
Program Category: 4
Program Type: A = All BIA Staff
State(s): NV OR

Reservation Acres: 34,604
Nonforest Acres: 29,604
Forest Acres: 5,000



Year Data Last Revised: 2000

The above information has been derived from the current data contained in the National Indian Forestry Database. NOTE: all trust lands are to be stratified in this manner and in accordance with the definitions in the HANDBOOK ON FOREST MANAGEMENT INVENTORIES AND USE OF DATA IN MANAGEMENT PLANNING, 1983.

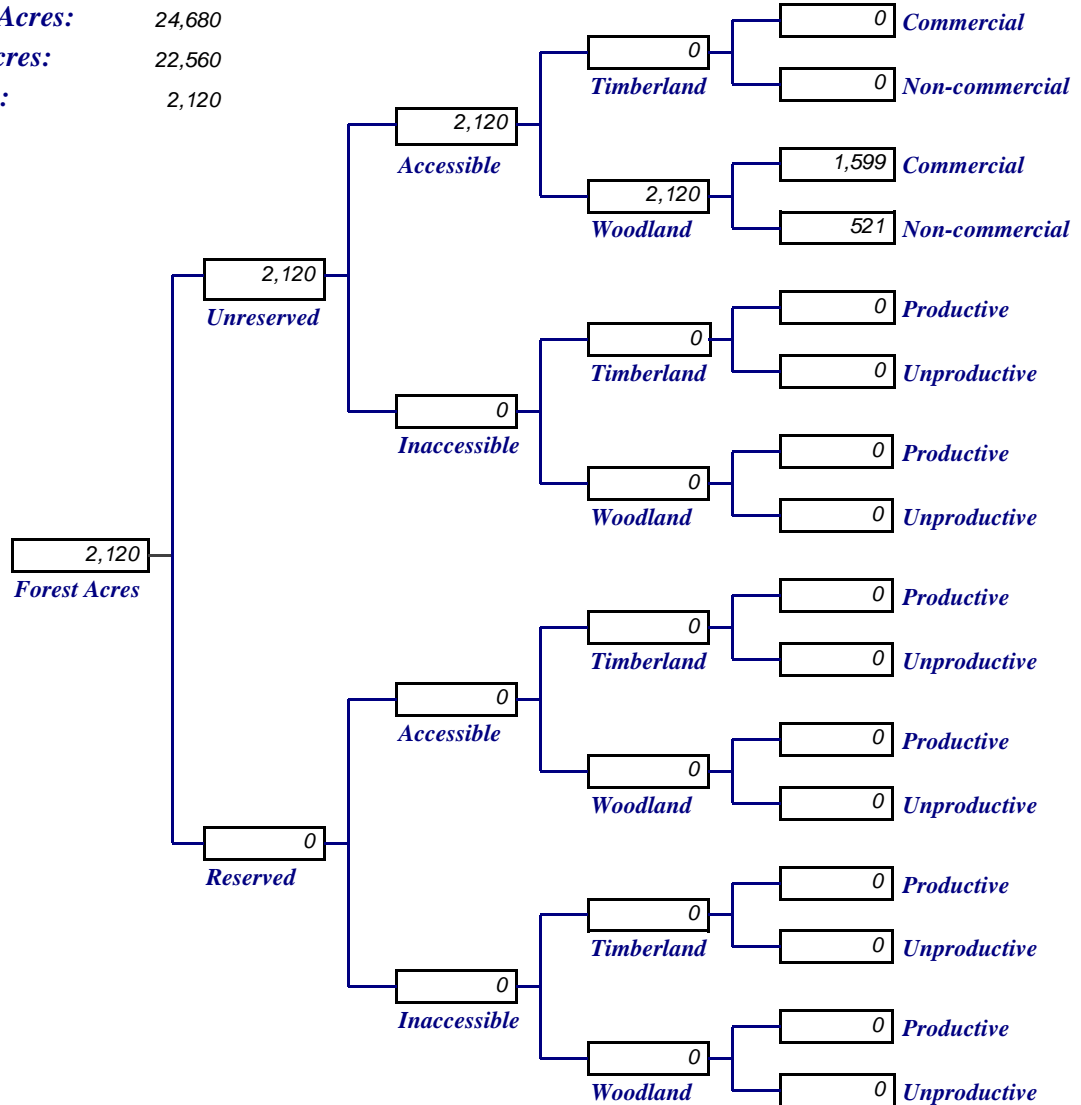
Catalog of Forest Acres Acres by Land Class September 30, 2005

Forest: FORT MCDOWELL

Region: 0H WESTERN
Agency: 55 SALT RIVER
Reservation: 613 FORT MCDOWELL

Trust Reservation: Yes
Program Category: 4
Program Type: E = Part Compact
State(s): AZ

Reservation Acres: 24,680
Nonforest Acres: 22,560
Forest Acres: 2,120



Year Data Last Revised: 2000

The above information has been derived from the current data contained in the National Indian Forestry Database. NOTE: all trust lands are to be stratified in this manner and in accordance with the definitions in the HANDBOOK ON FOREST MANAGEMENT INVENTORIES AND USE OF DATA IN MANAGEMENT PLANNING, 1983.

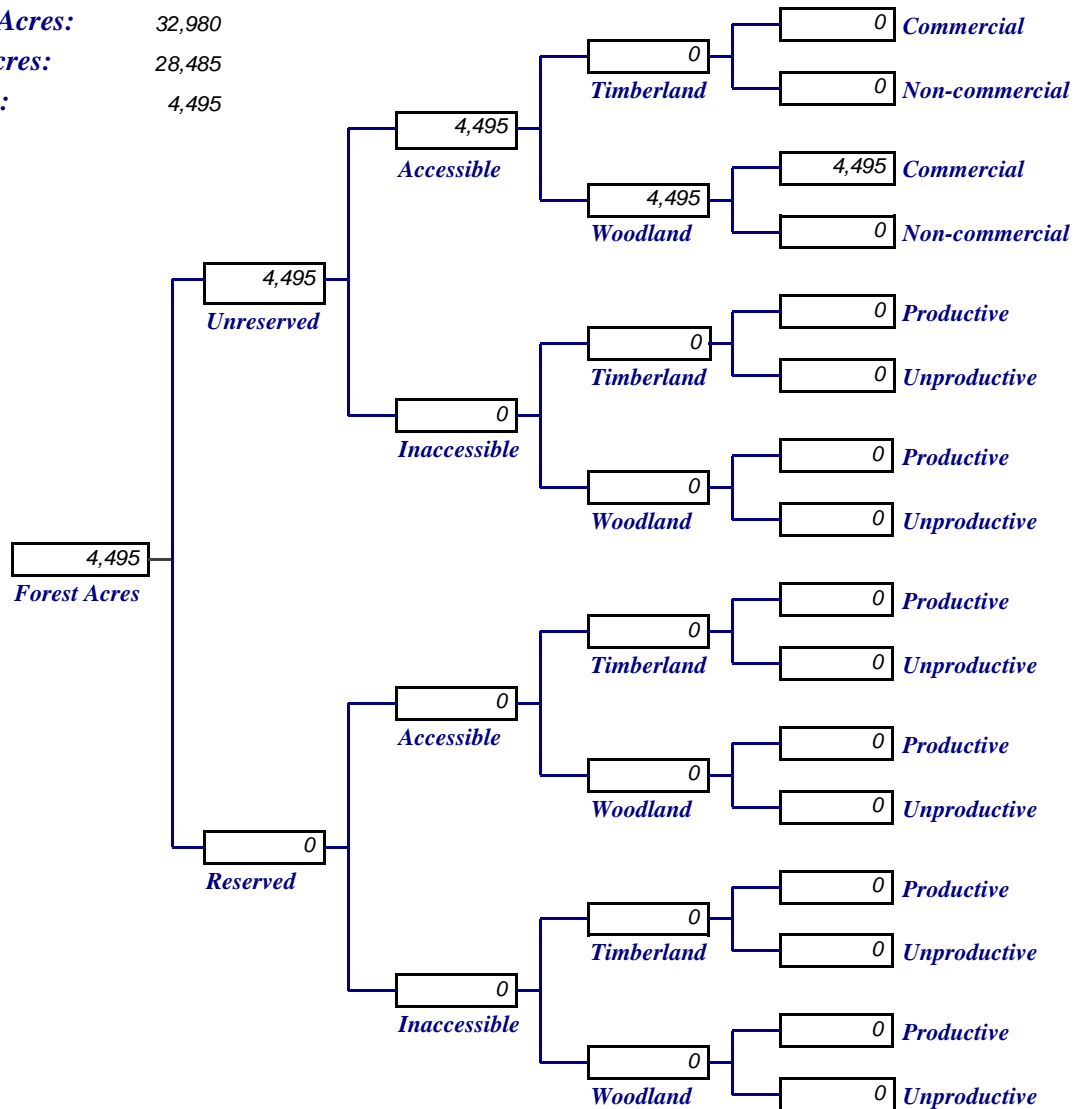
Catalog of Forest Acres Acres by Land Class September 30, 2005

Forest: FORT MOJAVE

Region: 0H WESTERN
Agency: 51 COLORADO RIVER
Reservation: 604 FORT MOJAVE

Trust Reservation: Yes
Program Category: 4
Program Type: A = All BIA Staff
State(s): AZ CA NV

Reservation Acres: 32,980
Nonforest Acres: 28,485
Forest Acres: 4,495



Year Data Last Revised: 2000

The above information has been derived from the current data contained in the National Indian Forestry Database. NOTE: all trust lands are to be stratified in this manner and in accordance with the definitions in the HANDBOOK ON FOREST MANAGEMENT INVENTORIES AND USE OF DATA IN MANAGEMENT PLANNING, 1983.

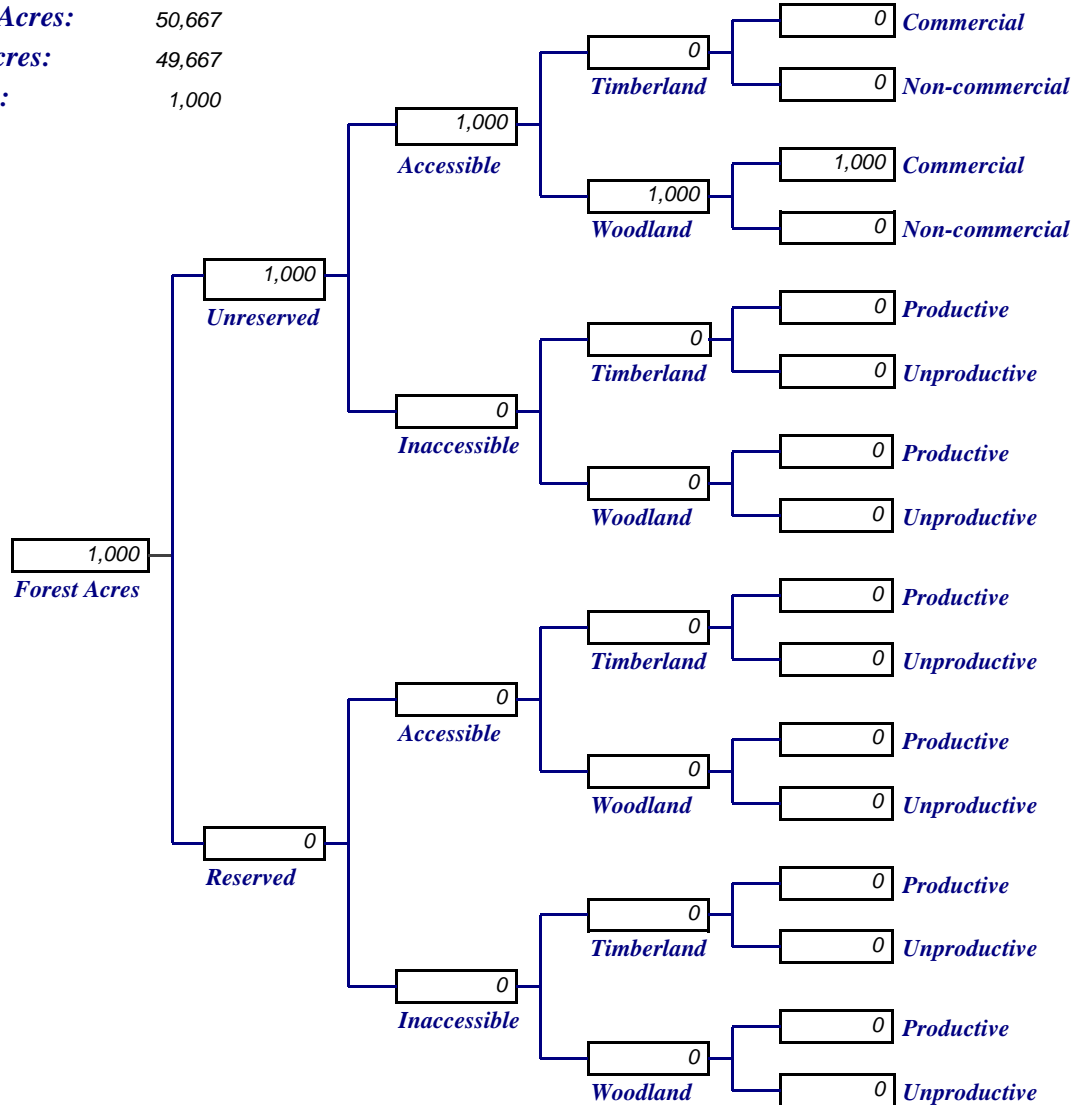
Catalog of Forest Acres Acres by Land Class September 30, 2005

Forest: FORT YUMA (QUECHAN)

Region: 0H WESTERN
Agency: 63 FORT YUMA
Reservation: 696 FORT YUMA (QUECHAN) (CALF.)

Trust Reservation: Yes
Program Category: 4
Program Type: A = All BIA Staff
State(s): AZ CA

Reservation Acres: 50,667
Nonforest Acres: 49,667
Forest Acres: 1,000



Year Data Last Revised: 2000

The above information has been derived from the current data contained in the National Indian Forestry Database. NOTE: all trust lands are to be stratified in this manner and in accordance with the definitions in the HANDBOOK ON FOREST MANAGEMENT INVENTORIES AND USE OF DATA IN MANAGEMENT PLANNING, 1983.

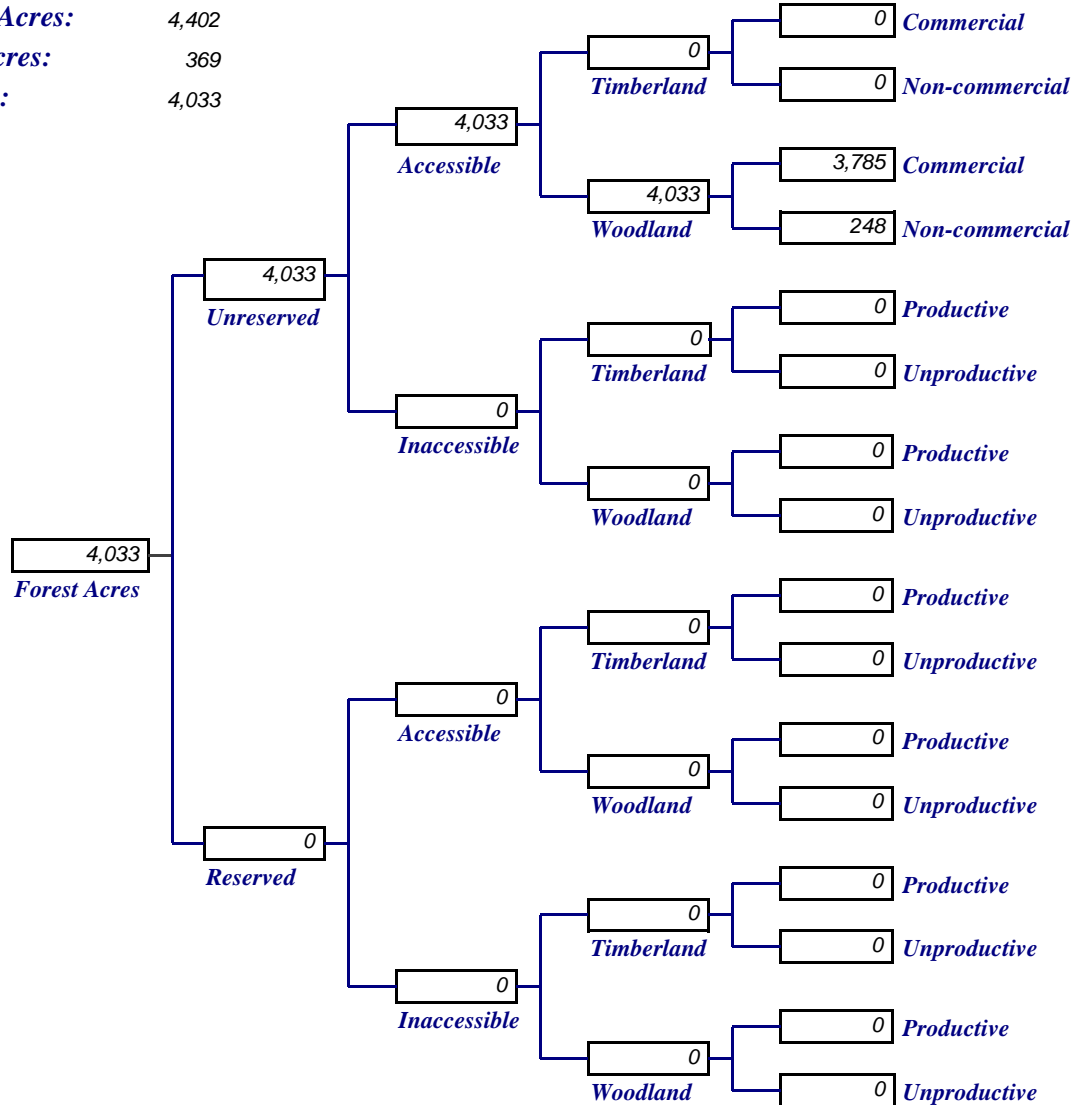
Catalog of Forest Acres Acres by Land Class September 30, 2005

Forest: GILA BEND

Region: 0H WESTERN
Agency: 54 PAPAGO
Reservation: 609 GILA BEND

Trust Reservation: Yes
Program Category: 4
Program Type: A = All BIA Staff
State(s): AZ

Reservation Acres: 4,402
Nonforest Acres: 369
Forest Acres: 4,033



Year Data Last Revised: 2000

The above information has been derived from the current data contained in the National Indian Forestry Database. NOTE: all trust lands are to be stratified in this manner and in accordance with the definitions in the HANDBOOK ON FOREST MANAGEMENT INVENTORIES AND USE OF DATA IN MANAGEMENT PLANNING, 1983.

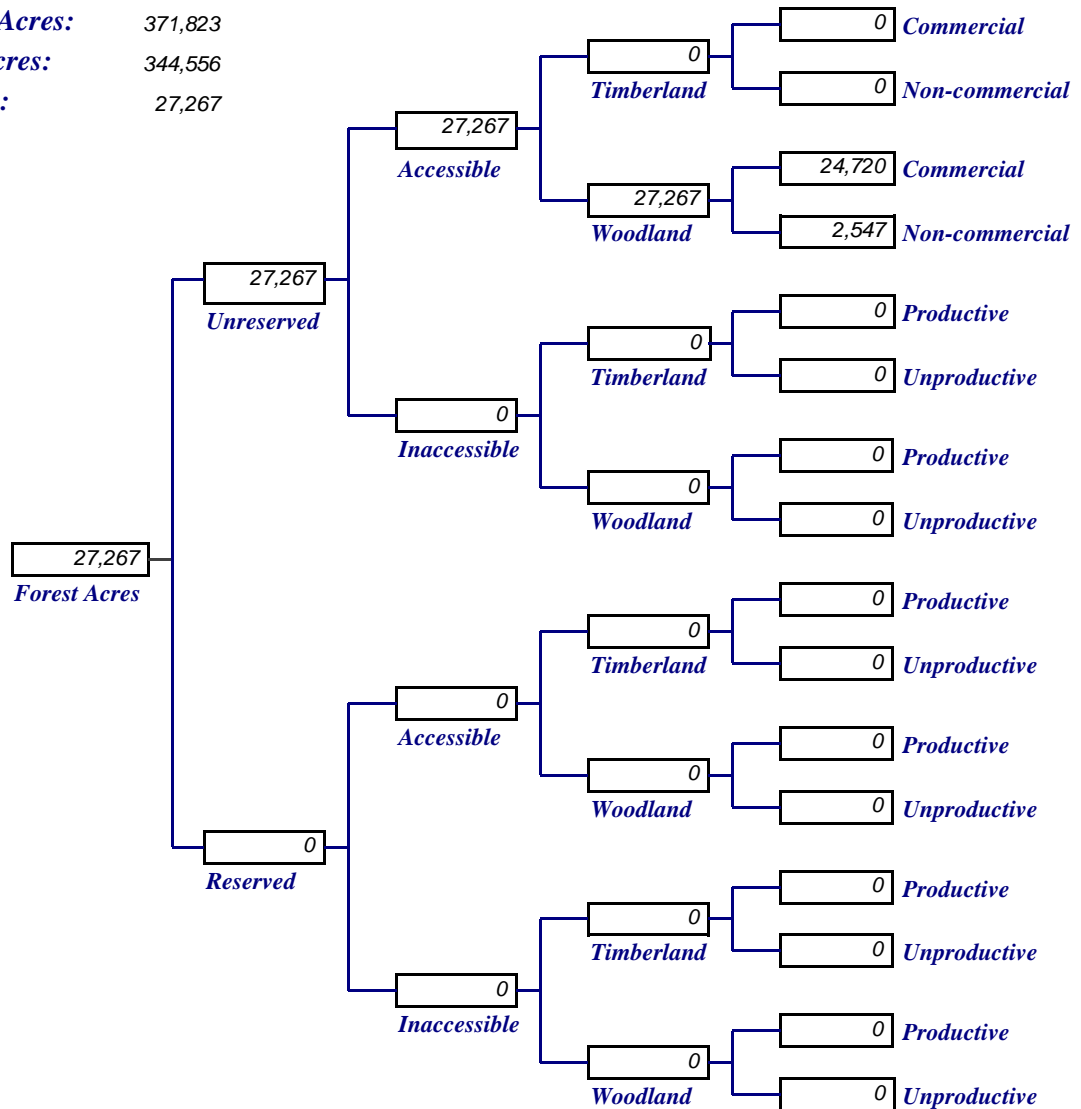
Catalog of Forest Acres Acres by Land Class September 30, 2005

Forest: GILA RIVER

Region: 0H WESTERN
Agency: 57 PIMA
Reservation: 614 GILA RIVER

Trust Reservation: Yes
Program Category: 3
Program Type: A = All BIA Staff
State(s): AZ

Reservation Acres: 371,823
Nonforest Acres: 344,556
Forest Acres: 27,267



Year Data Last Revised: 2000

The above information has been derived from the current data contained in the National Indian Forestry Database. NOTE: all trust lands are to be stratified in this manner and in accordance with the definitions in the HANDBOOK ON FOREST MANAGEMENT INVENTORIES AND USE OF DATA IN MANAGEMENT PLANNING, 1983.

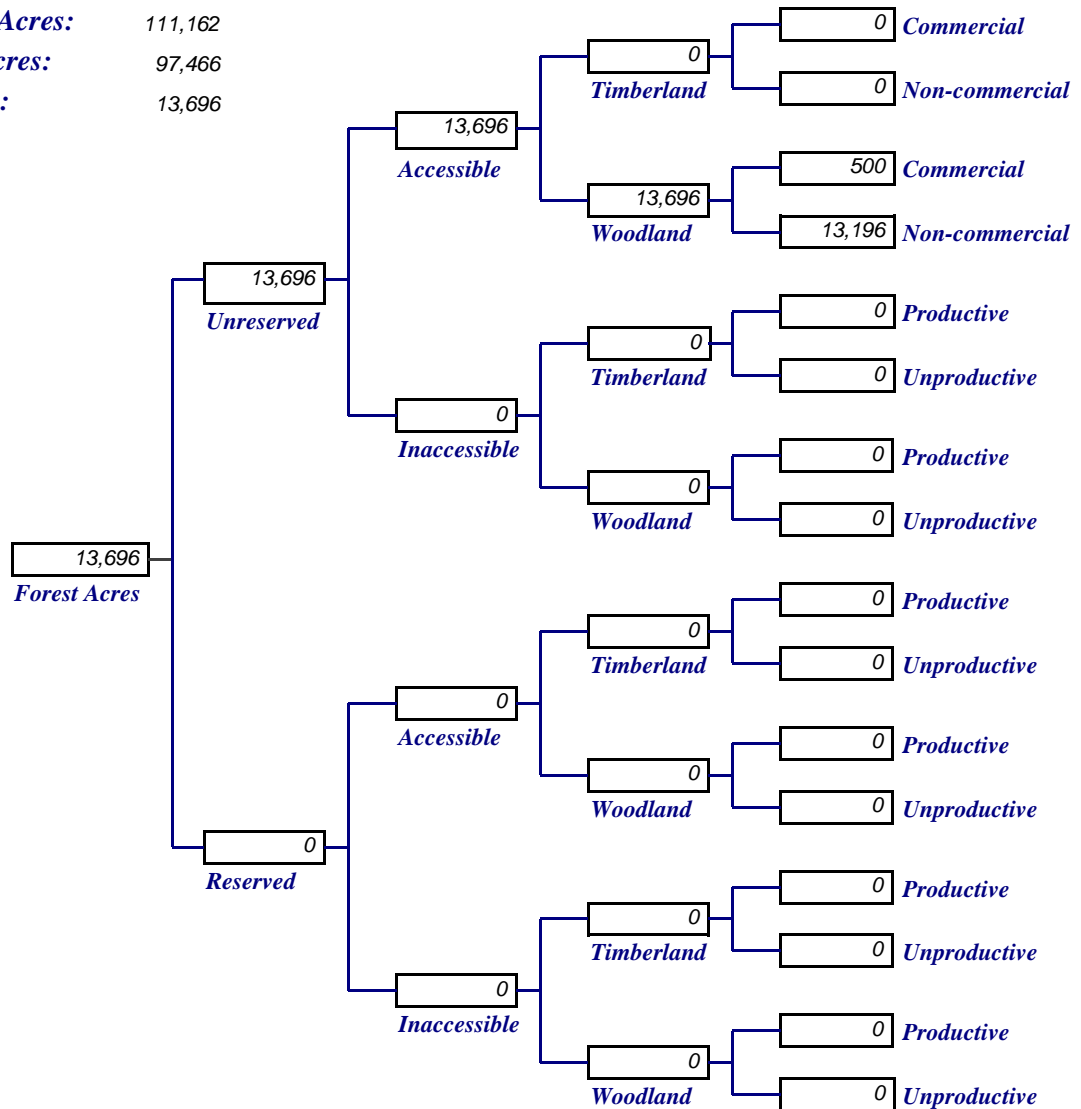
Catalog of Forest Acres Acres by Land Class September 30, 2005

Forest: GOSHUTE

Region: 0H WESTERN
Agency: 64 EASTERN NEVADA
Reservation: 681 GOSHUTE

Trust Reservation: Yes
Program Category: 4
Program Type: A = All BIA Staff
State(s): UT NV

Reservation Acres: 111,162
Nonforest Acres: 97,466
Forest Acres: 13,696



Year Data Last Revised: 2000

The above information has been derived from the current data contained in the National Indian Forestry Database. NOTE: all trust lands are to be stratified in this manner and in accordance with the definitions in the HANDBOOK ON FOREST MANAGEMENT INVENTORIES AND USE OF DATA IN MANAGEMENT PLANNING, 1983.

Catalog of Forest Acres Acres by Land Class

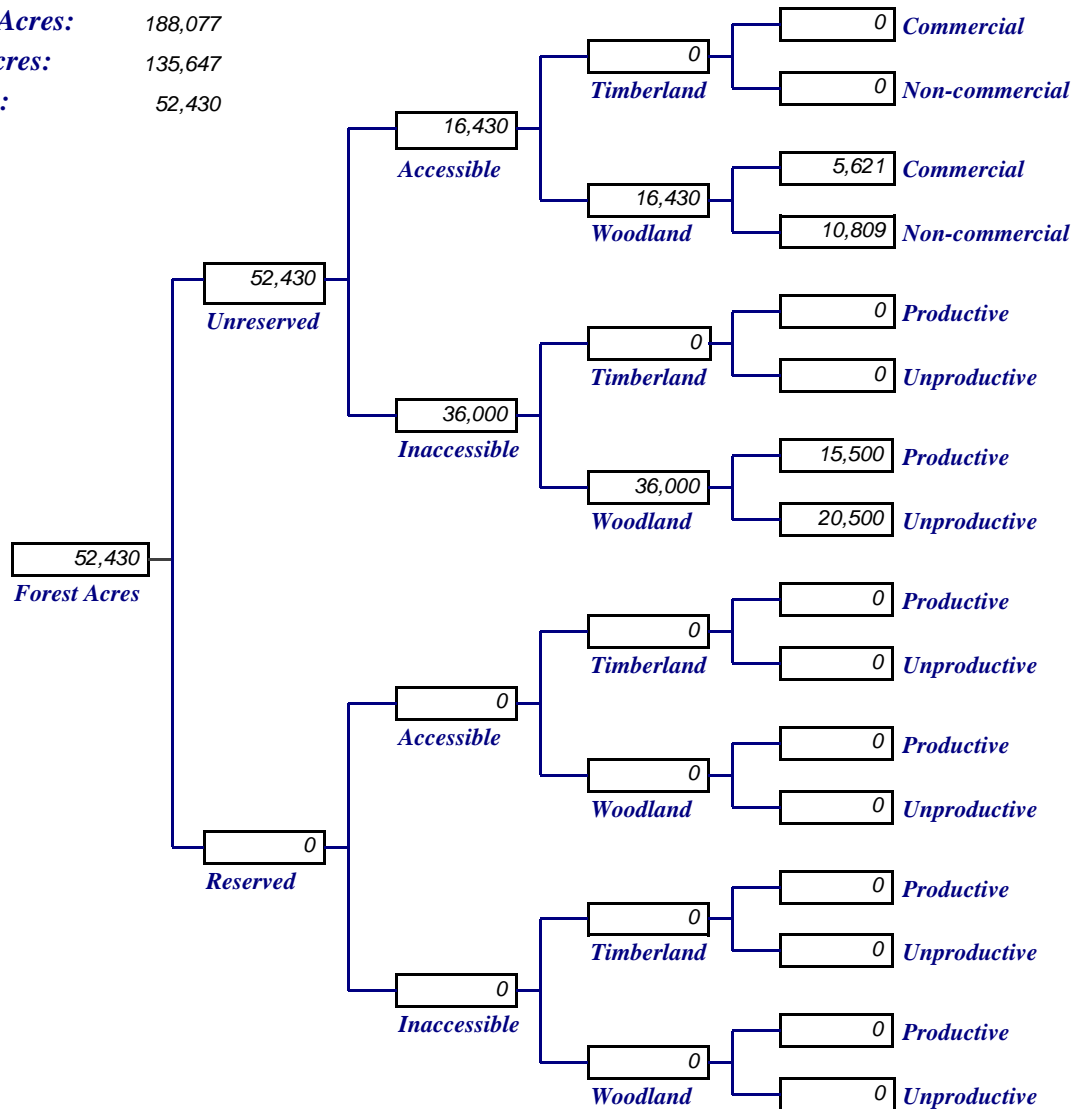
September 30, 2005

Forest: HAVASUPAI

Region: 0H WESTERN
Agency: 68 TRUXTON CANON
Reservation: 605 HAVASUPAI

Trust Reservation: Yes
Program Category: 3
Program Type: A = All BIA Staff
State(s): AZ

Reservation Acres: 188,077
Nonforest Acres: 135,647
Forest Acres: 52,430



Year Data Last Revised: 2000

The above information has been derived from the current data contained in the National Indian Forestry Database. NOTE: all trust lands are to be stratified in this manner and in accordance with the definitions in the HANDBOOK ON FOREST MANAGEMENT INVENTORIES AND USE OF DATA IN MANAGEMENT PLANNING, 1983.

Catalog of Forest Acres Acres by Land Class

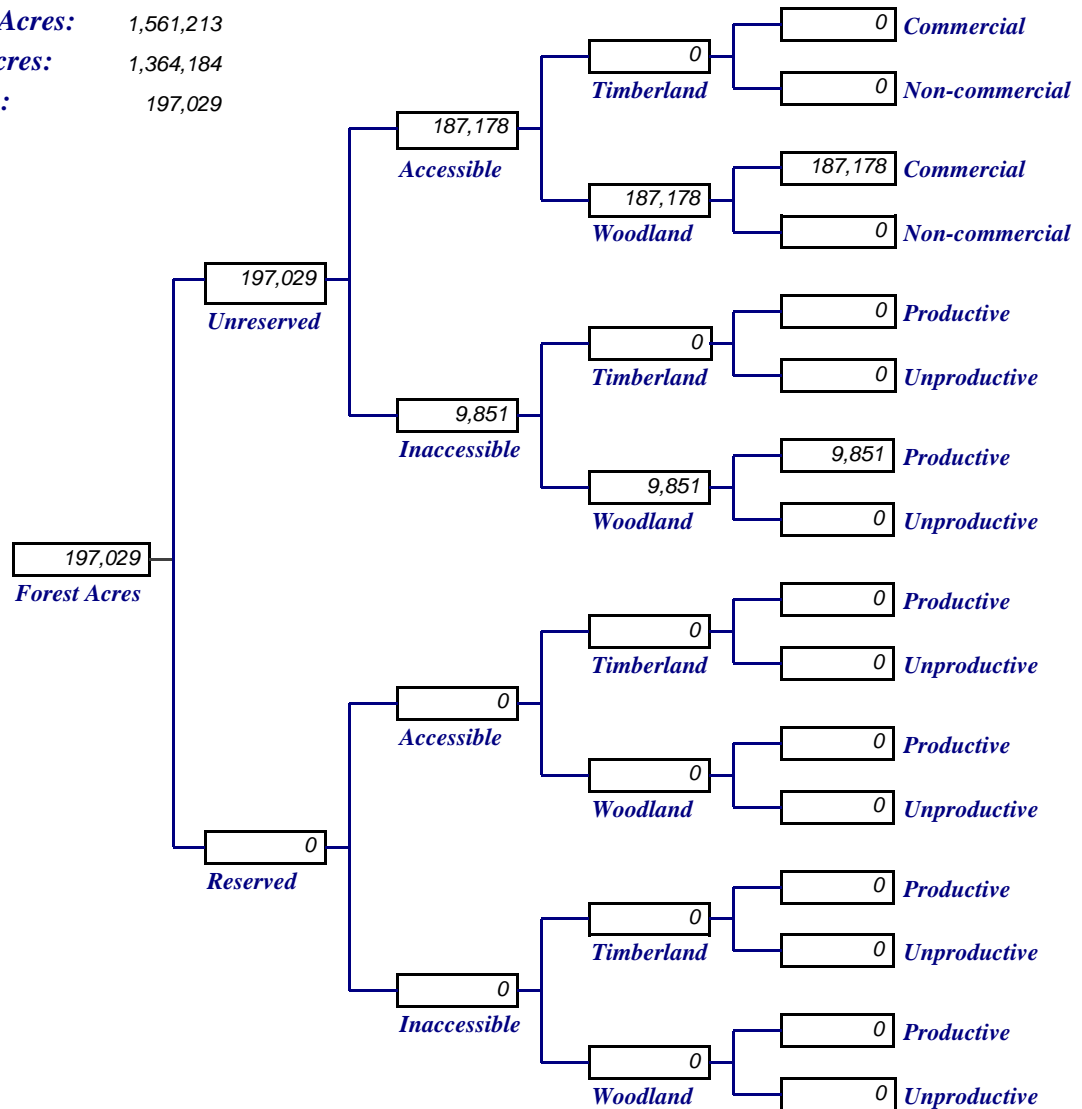
September 30, 2005

Forest: HOPI

Region: 0H WESTERN
Agency: 65 HOPI
Reservation: 608 HOPI

Trust Reservation: Yes
Program Category: 3
Program Type: B = P.L. 93-638
State(s): AZ

Reservation Acres: 1,561,213
Nonforest Acres: 1,364,184
Forest Acres: 197,029



Year Data Last Revised: 2000

The above information has been derived from the current data contained in the National Indian Forestry Database. NOTE: all trust lands are to be stratified in this manner and in accordance with the definitions in the HANDBOOK ON FOREST MANAGEMENT INVENTORIES AND USE OF DATA IN MANAGEMENT PLANNING, 1983.

Catalog of Forest Acres Acres by Land Class

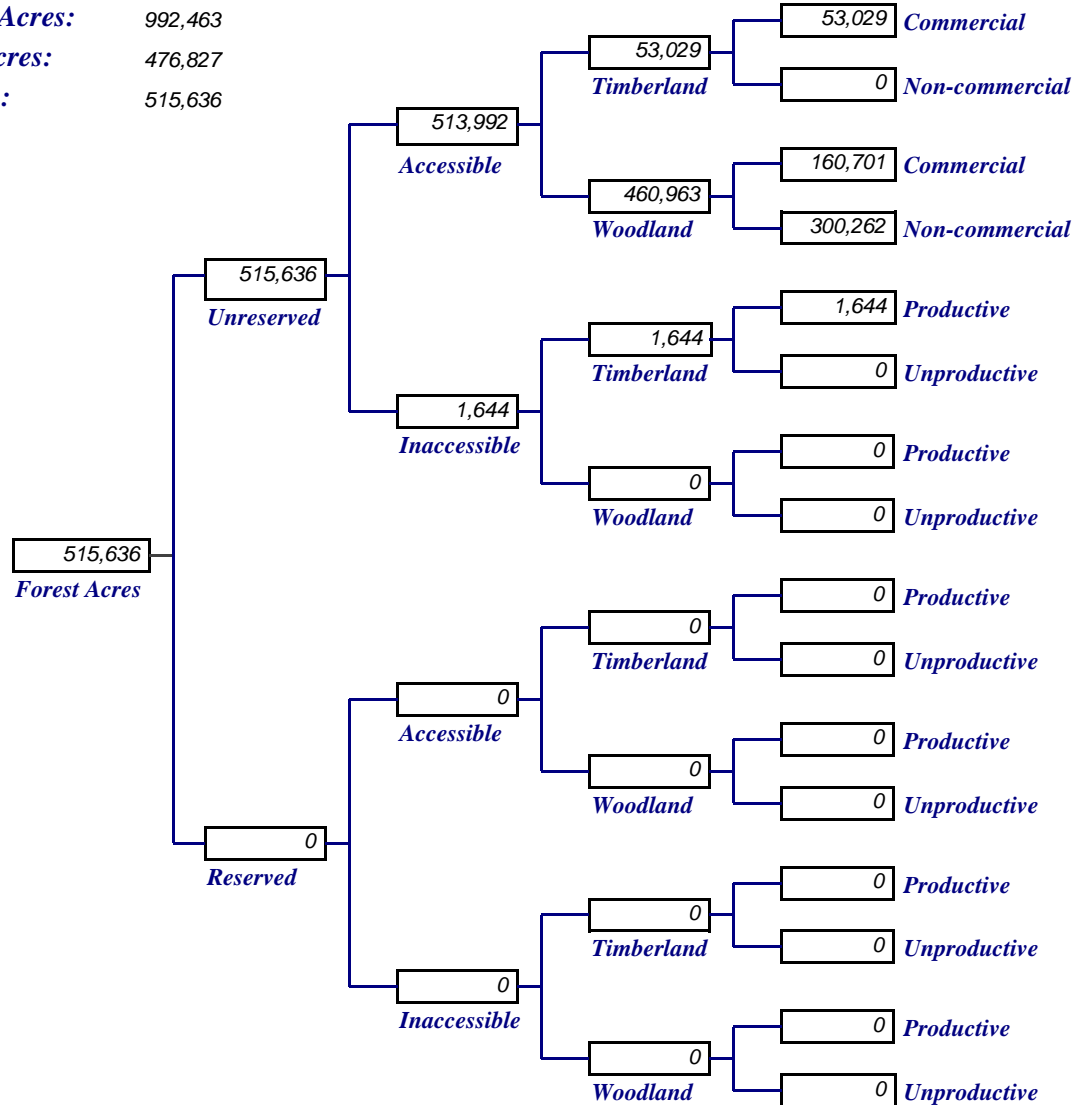
September 30, 2005

Forest: HUALAPAI

Region: 0H WESTERN
Agency: 68 TRUXTON CANON
Reservation: 606 HUALAPAI

Trust Reservation: Yes
Program Category: 1
Program Type: B = P.L. 93-638
State(s): AZ

Reservation Acres: 992,463
Nonforest Acres: 476,827
Forest Acres: 515,636



Year Data Last Revised: 2004

The above information has been derived from the current data contained in the National Indian Forestry Database. NOTE: all trust lands are to be stratified in this manner and in accordance with the definitions in the HANDBOOK ON FOREST MANAGEMENT INVENTORIES AND USE OF DATA IN MANAGEMENT PLANNING, 1983.

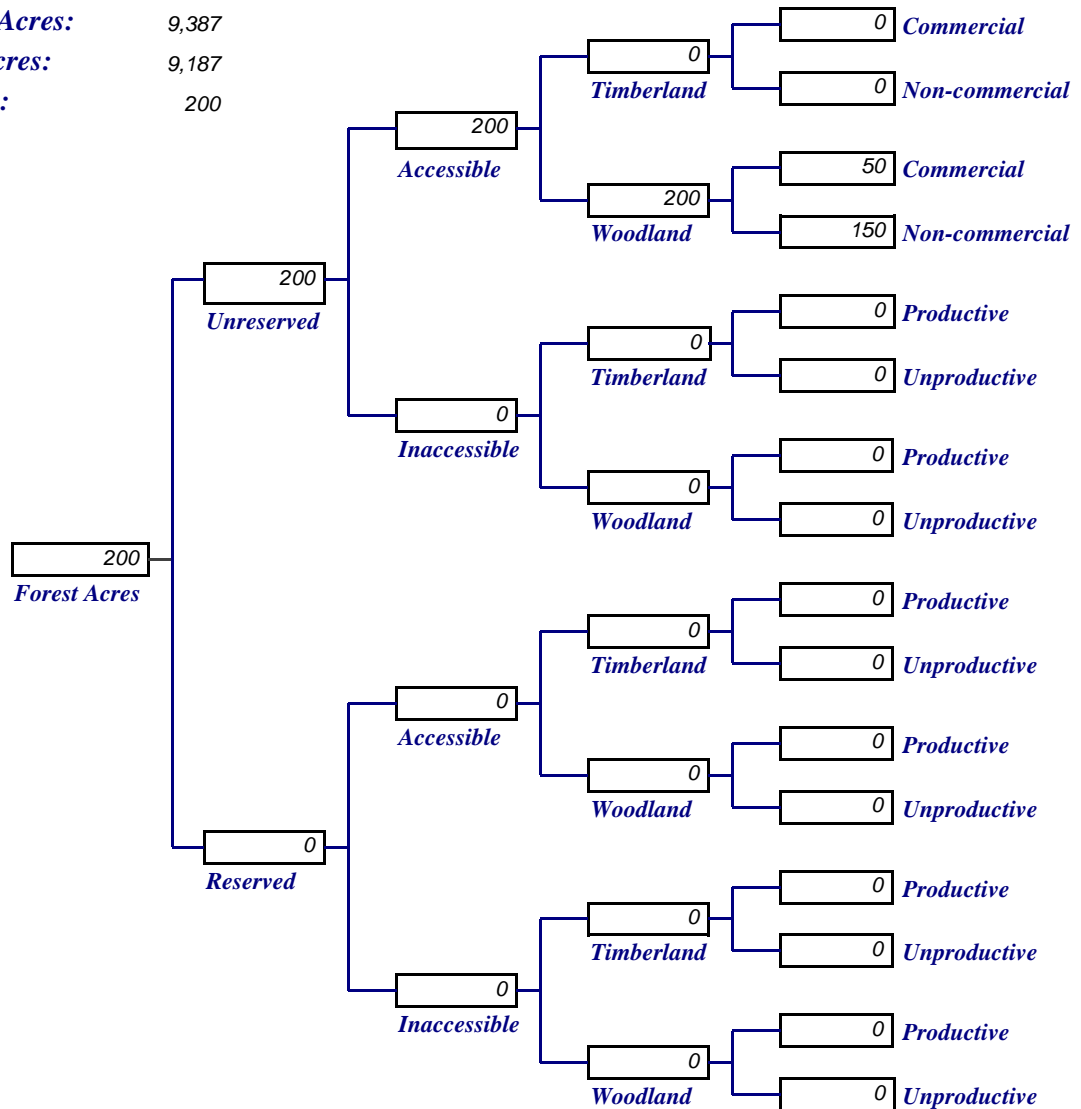
Catalog of Forest Acres Acres by Land Class September 30, 2005

Forest: INDIAN PEAKS

Region: 0H WESTERN
Agency: 69 SOUTHERN PAIUTE (FLD STA)
Reservation: 686 INDIAN PEAKS (PAIUTE)

Trust Reservation: Yes
Program Category: 4
Program Type: A = All BIA Staff
State(s): UT

Reservation Acres: 9,387
Nonforest Acres: 9,187
Forest Acres: 200



Year Data Last Revised: 2000

The above information has been derived from the current data contained in the National Indian Forestry Database. NOTE: all trust lands are to be stratified in this manner and in accordance with the definitions in the HANDBOOK ON FOREST MANAGEMENT INVENTORIES AND USE OF DATA IN MANAGEMENT PLANNING, 1983.

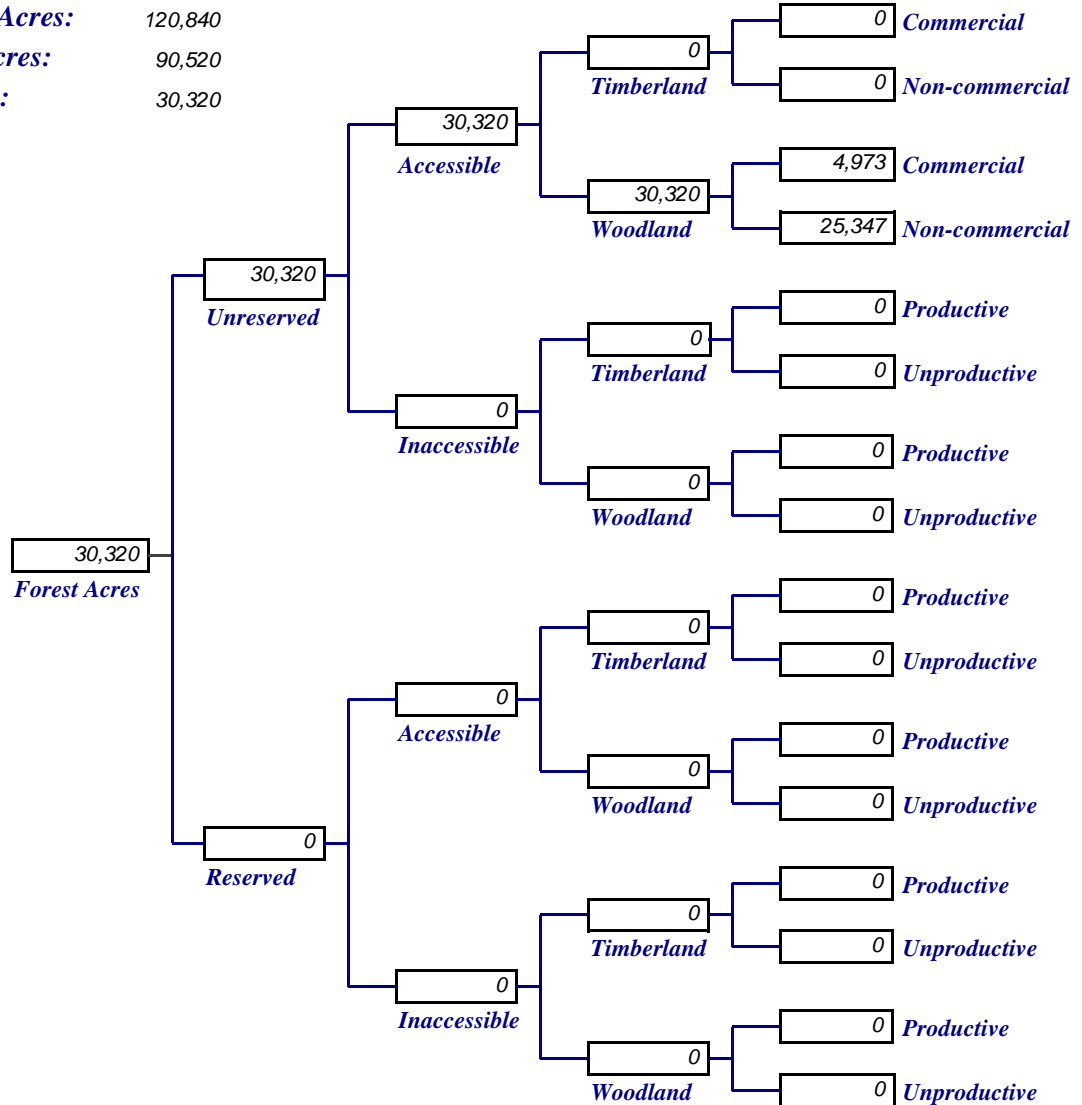
Catalog of Forest Acres Acres by Land Class September 30, 2005

Forest: KAIBAB

Region: 0H WESTERN
Agency: 69 SOUTHERN PAIUTE (FLD STA)
Reservation: 617 KAIBAB PAIUTE

Trust Reservation: Yes
Program Category: 4
Program Type: A = All BIA Staff
State(s): AZ

Reservation Acres: 120,840
Nonforest Acres: 90,520
Forest Acres: 30,320



Year Data Last Revised: 2000

The above information has been derived from the current data contained in the National Indian Forestry Database. NOTE: all trust lands are to be stratified in this manner and in accordance with the definitions in the HANDBOOK ON FOREST MANAGEMENT INVENTORIES AND USE OF DATA IN MANAGEMENT PLANNING, 1983.

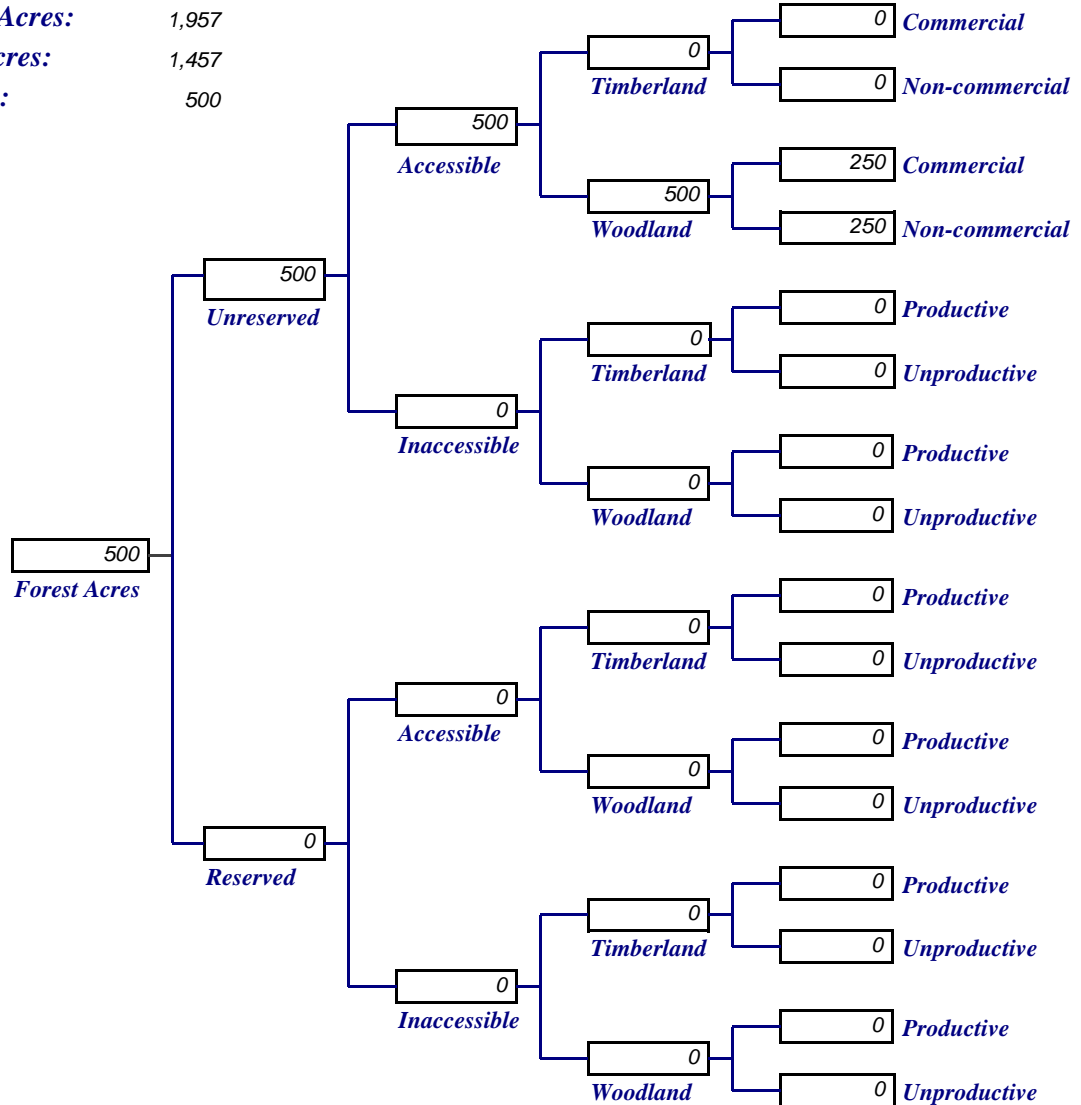
Catalog of Forest Acres Acres by Land Class September 30, 2005

Forest: KANOSH

Region: 0H WESTERN
Agency: 69 SOUTHERN PAIUTE (FLD STA)
Reservation: 684 KANOSH

Trust Reservation: Yes
Program Category: 4
Program Type: A = All BIA Staff
State(s): UT

Reservation Acres: 1,957
Nonforest Acres: 1,457
Forest Acres: 500



Year Data Last Revised: 2000

The above information has been derived from the current data contained in the National Indian Forestry Database. NOTE: all trust lands are to be stratified in this manner and in accordance with the definitions in the HANDBOOK ON FOREST MANAGEMENT INVENTORIES AND USE OF DATA IN MANAGEMENT PLANNING, 1983.

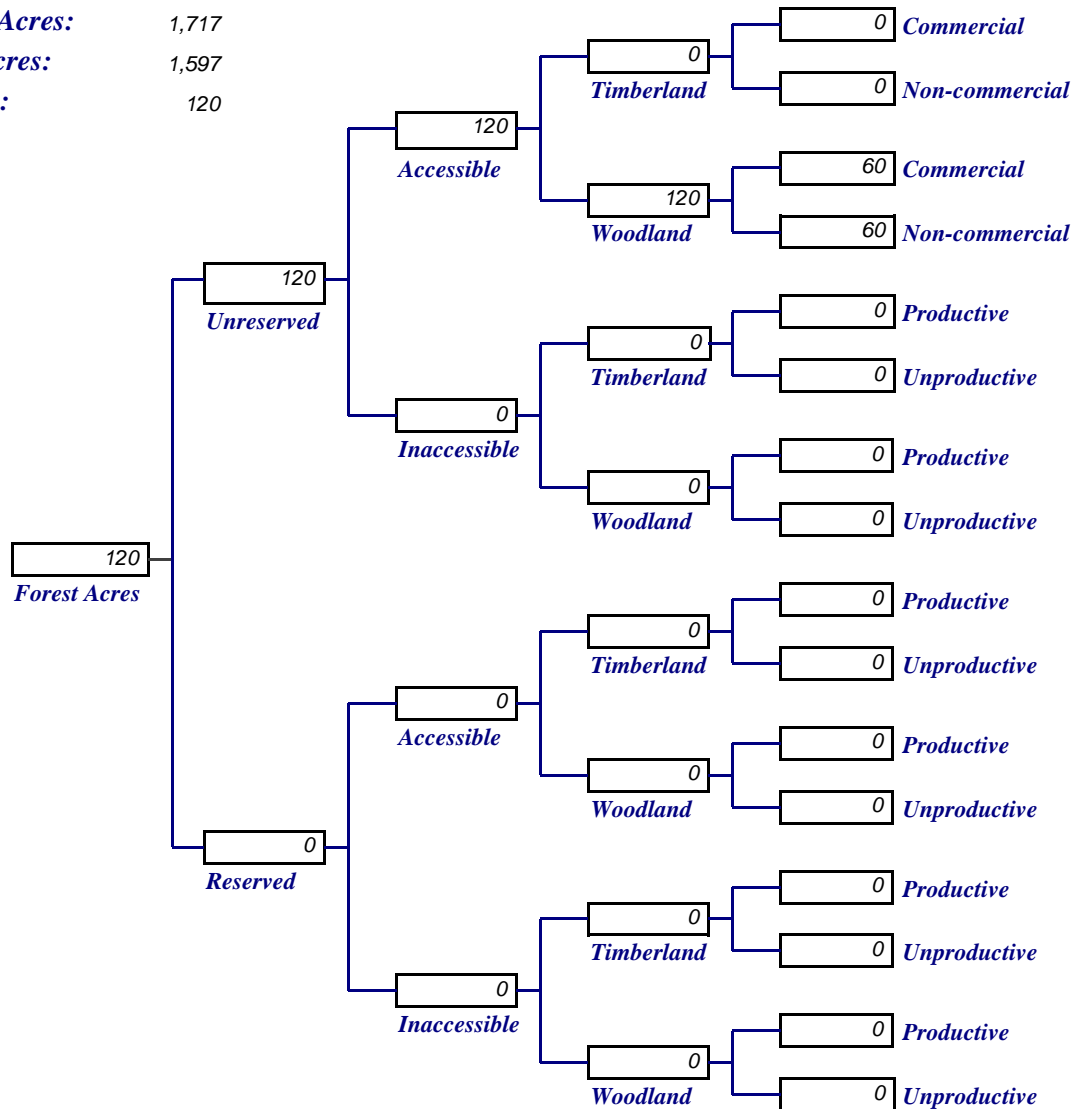
Catalog of Forest Acres Acres by Land Class September 30, 2005

Forest: KOOSHAREM

Region: 0H WESTERN
Agency: 69 SOUTHERN PAIUTE (FLD STA)
Reservation: 685 KOOSHAREM

Trust Reservation: Yes
Program Category: 4
Program Type: A = All BIA Staff
State(s): UT

Reservation Acres: 1,717
Nonforest Acres: 1,597
Forest Acres: 120



Year Data Last Revised: 2000

The above information has been derived from the current data contained in the National Indian Forestry Database. NOTE: all trust lands are to be stratified in this manner and in accordance with the definitions in the HANDBOOK ON FOREST MANAGEMENT INVENTORIES AND USE OF DATA IN MANAGEMENT PLANNING, 1983.

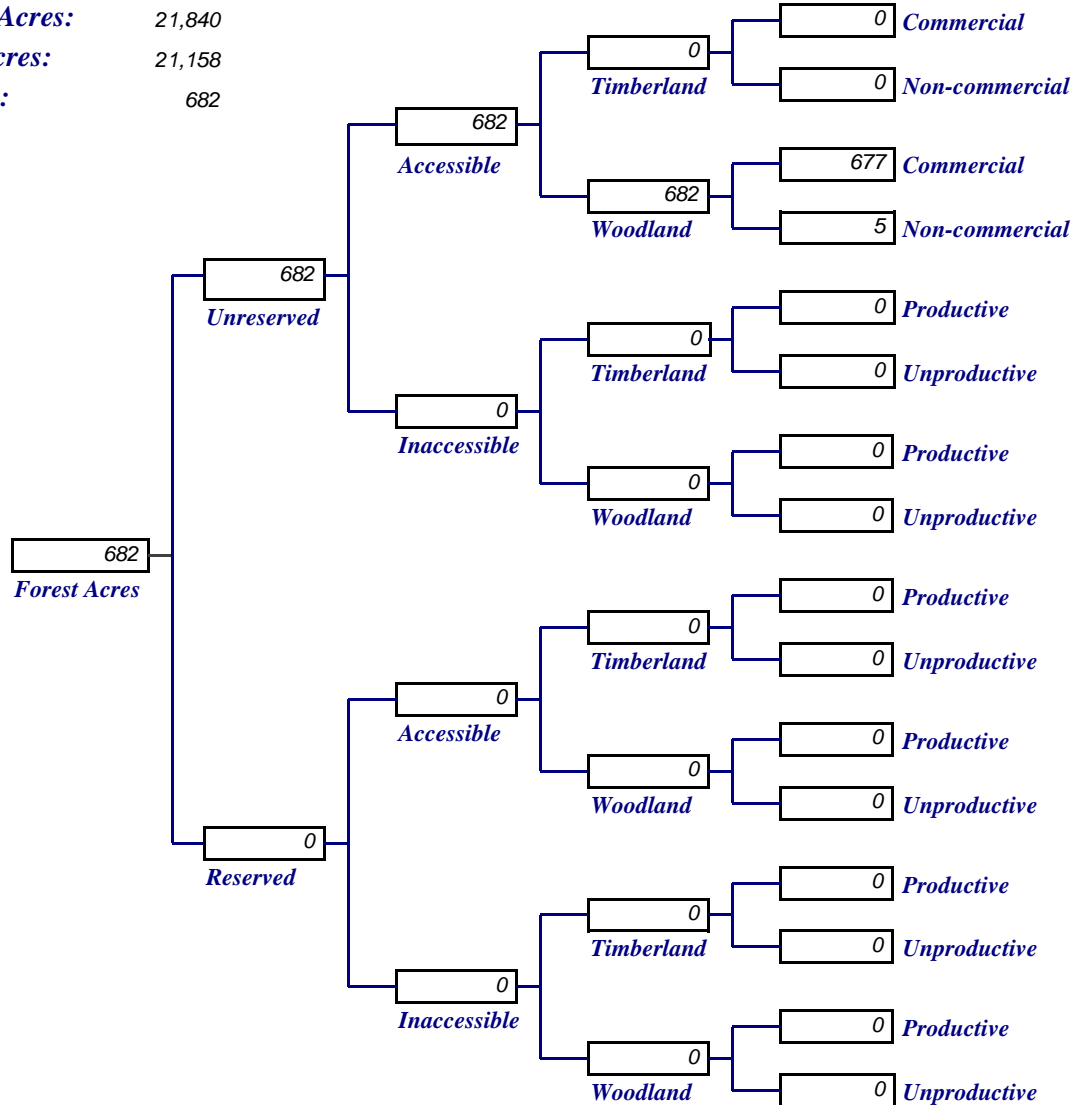
Catalog of Forest Acres Acres by Land Class September 30, 2005

Forest: MARICOPA (AK-CHIN)

Region: 0H WESTERN
Agency: 57 PIMA
Reservation: 612 MARICOPA (AK-CHIN)

Trust Reservation: Yes
Program Category: 4
Program Type: C = Part P.L. 93-638
State(s): AZ

Reservation Acres: 21,840
Nonforest Acres: 21,158
Forest Acres: 682



Year Data Last Revised: 2000

The above information has been derived from the current data contained in the National Indian Forestry Database. NOTE: all trust lands are to be stratified in this manner and in accordance with the definitions in the HANDBOOK ON FOREST MANAGEMENT INVENTORIES AND USE OF DATA IN MANAGEMENT PLANNING, 1983.

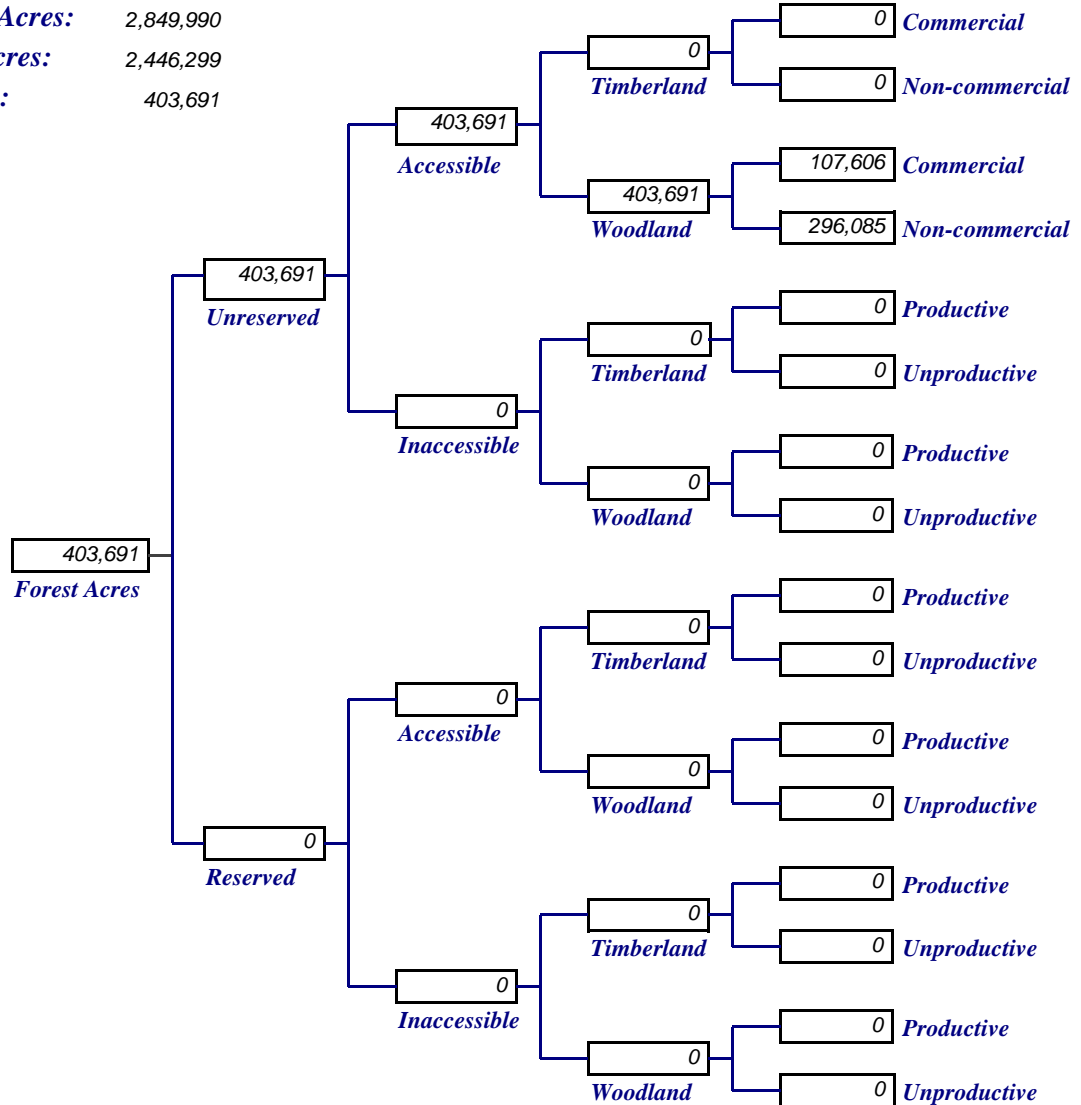
Catalog of Forest Acres Acres by Land Class September 30, 2005

Forest: PAPAGO

Region: 0H WESTERN
Agency: 54 PAPAGO
Reservation: 610 PAPAGO

Trust Reservation: Yes
Program Category: 3
Program Type: A = All BIA Staff
State(s): AZ

Reservation Acres: 2,849,990
Nonforest Acres: 2,446,299
Forest Acres: 403,691



Year Data Last Revised: 2000

The above information has been derived from the current data contained in the National Indian Forestry Database. NOTE: all trust lands are to be stratified in this manner and in accordance with the definitions in the HANDBOOK ON FOREST MANAGEMENT INVENTORIES AND USE OF DATA IN MANAGEMENT PLANNING, 1983.

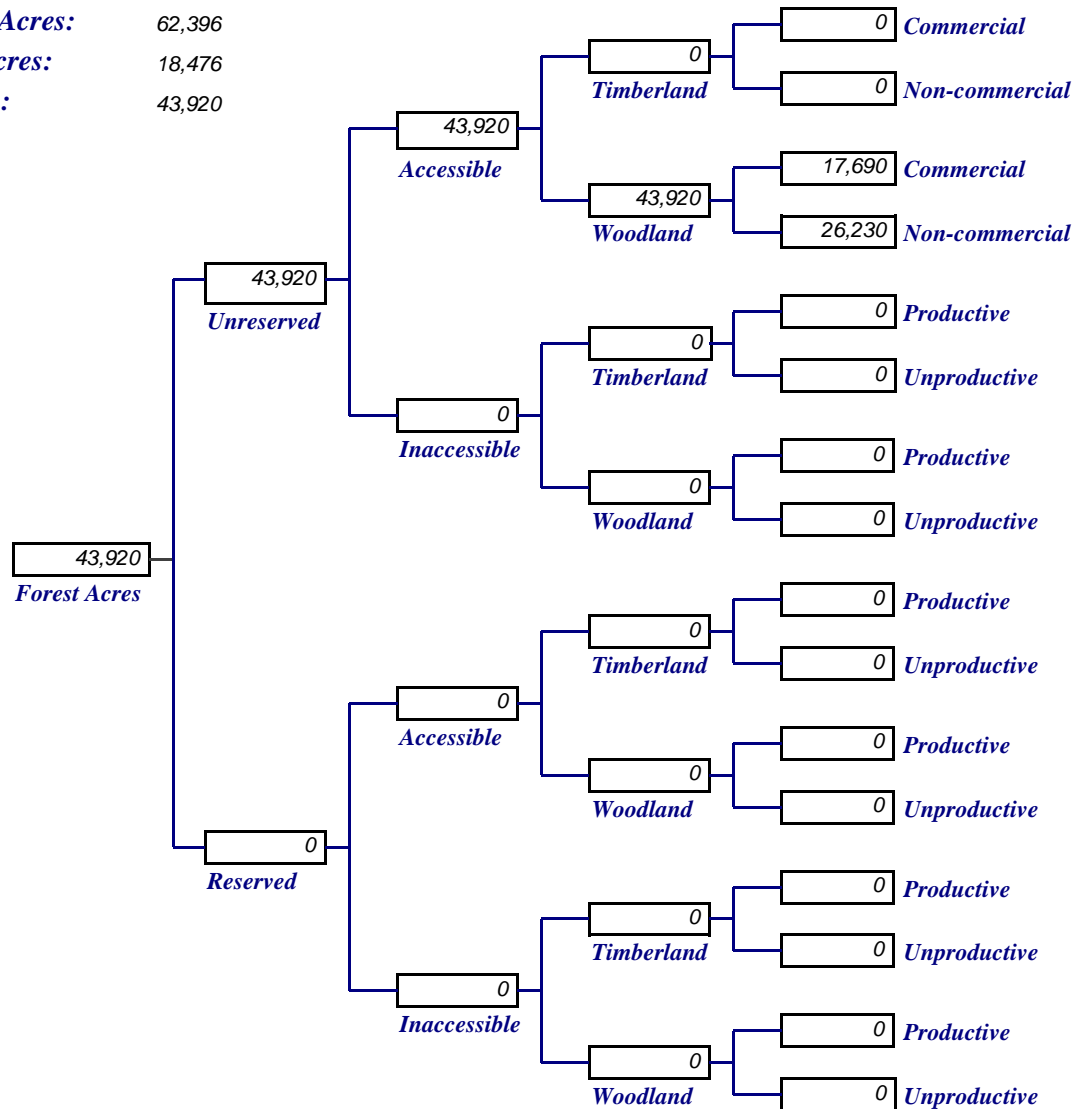
Catalog of Forest Acres Acres by Land Class September 30, 2005

Forest: PINENUT P.D.

Region: 0H WESTERN
Agency: 61 WESTERN NEVADA
Reservation: 658 PINENUT P.D.

Trust Reservation: Yes
Program Category: 3
Program Type: A = All BIA Staff
State(s): NV

Reservation Acres: 62,396
Nonforest Acres: 18,476
Forest Acres: 43,920



Year Data Last Revised: 2000

The above information has been derived from the current data contained in the National Indian Forestry Database. NOTE: all trust lands are to be stratified in this manner and in accordance with the definitions in the HANDBOOK ON FOREST MANAGEMENT INVENTORIES AND USE OF DATA IN MANAGEMENT PLANNING, 1983.

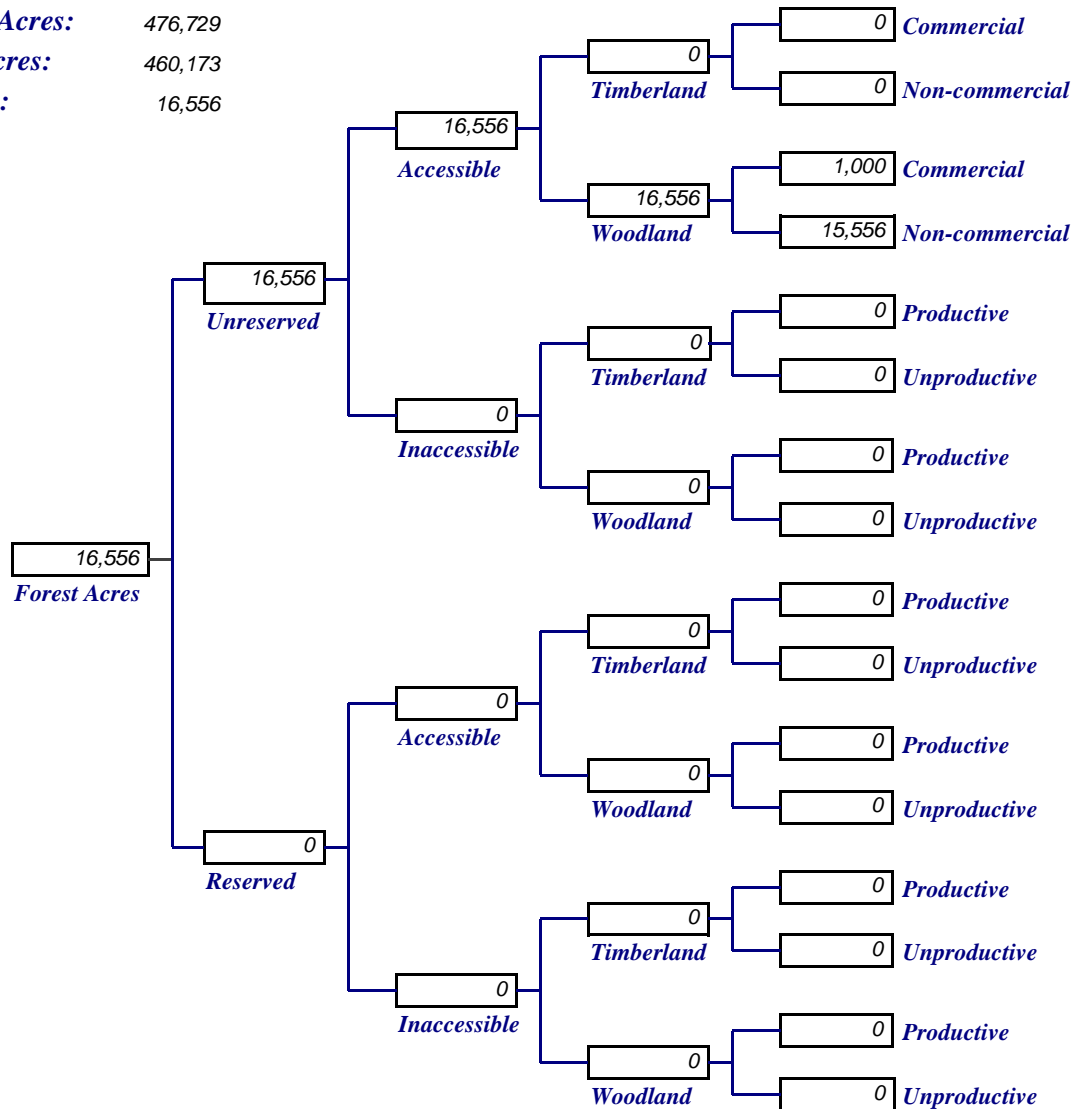
Catalog of Forest Acres Acres by Land Class September 30, 2005

Forest: PYRAMID LAKE

Region: 0H WESTERN
Agency: 61 WESTERN NEVADA
Reservation: 651 PYRAMID LAKE

Trust Reservation: Yes
Program Category: 4
Program Type: C = Part P.L. 93-638
State(s): NV

Reservation Acres: 476,729
Nonforest Acres: 460,173
Forest Acres: 16,556



Year Data Last Revised: 2000

The above information has been derived from the current data contained in the National Indian Forestry Database. NOTE: all trust lands are to be stratified in this manner and in accordance with the definitions in the HANDBOOK ON FOREST MANAGEMENT INVENTORIES AND USE OF DATA IN MANAGEMENT PLANNING, 1983.

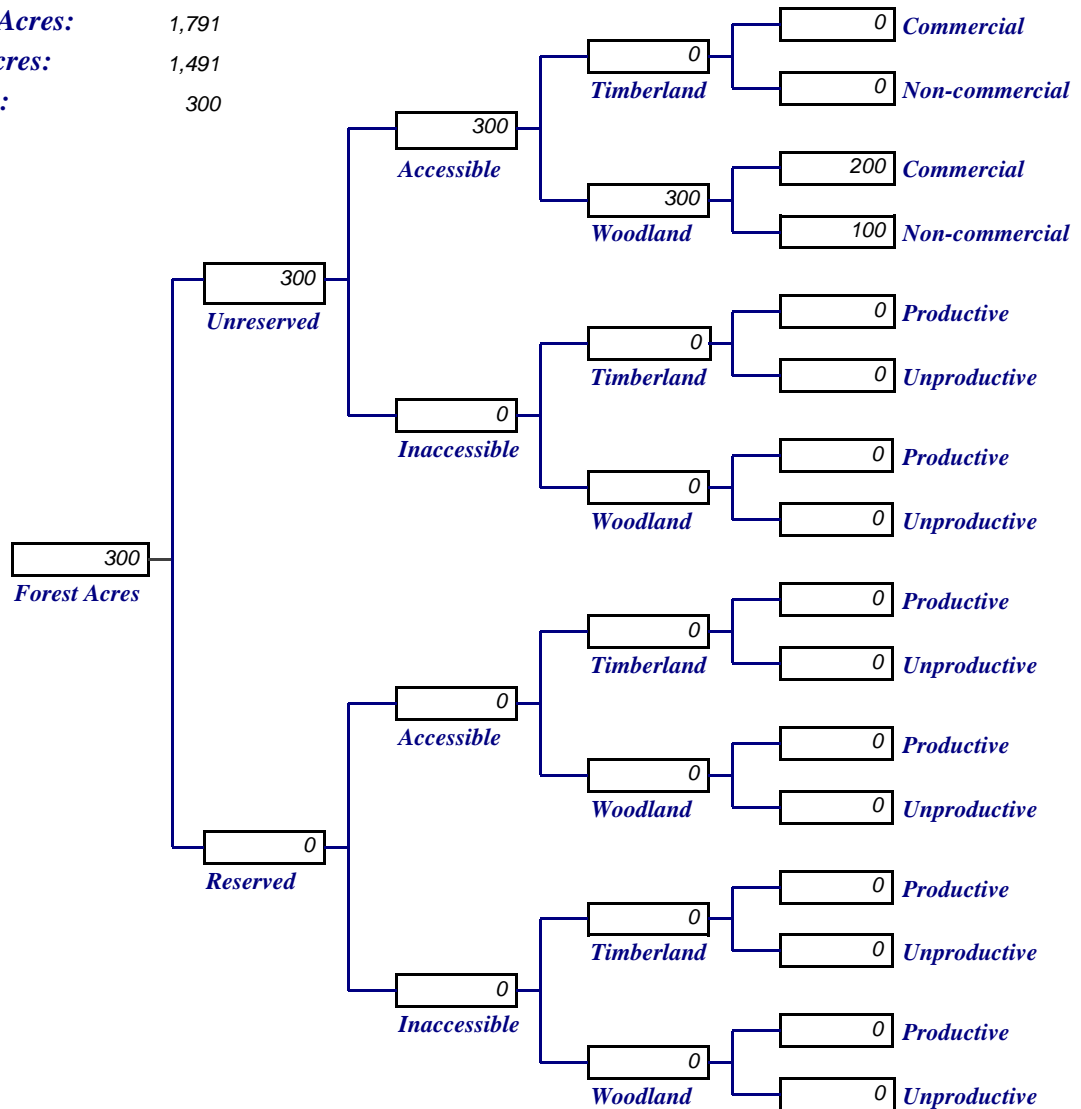
Catalog of Forest Acres Acres by Land Class September 30, 2005

Forest: RENO-SPARKS COLONY

Region: 0H WESTERN
Agency: 61 WESTERN NEVADA
Reservation: 653 RENO-SPARKS COLONY

Trust Reservation: Yes
Program Category: 4
Program Type: C = Part P.L. 93-638
State(s): NV

Reservation Acres: 1,791
Nonforest Acres: 1,491
Forest Acres: 300



Year Data Last Revised: 2000

The above information has been derived from the current data contained in the National Indian Forestry Database. NOTE: all trust lands are to be stratified in this manner and in accordance with the definitions in the HANDBOOK ON FOREST MANAGEMENT INVENTORIES AND USE OF DATA IN MANAGEMENT PLANNING, 1983.

Catalog of Forest Acres Acres by Land Class

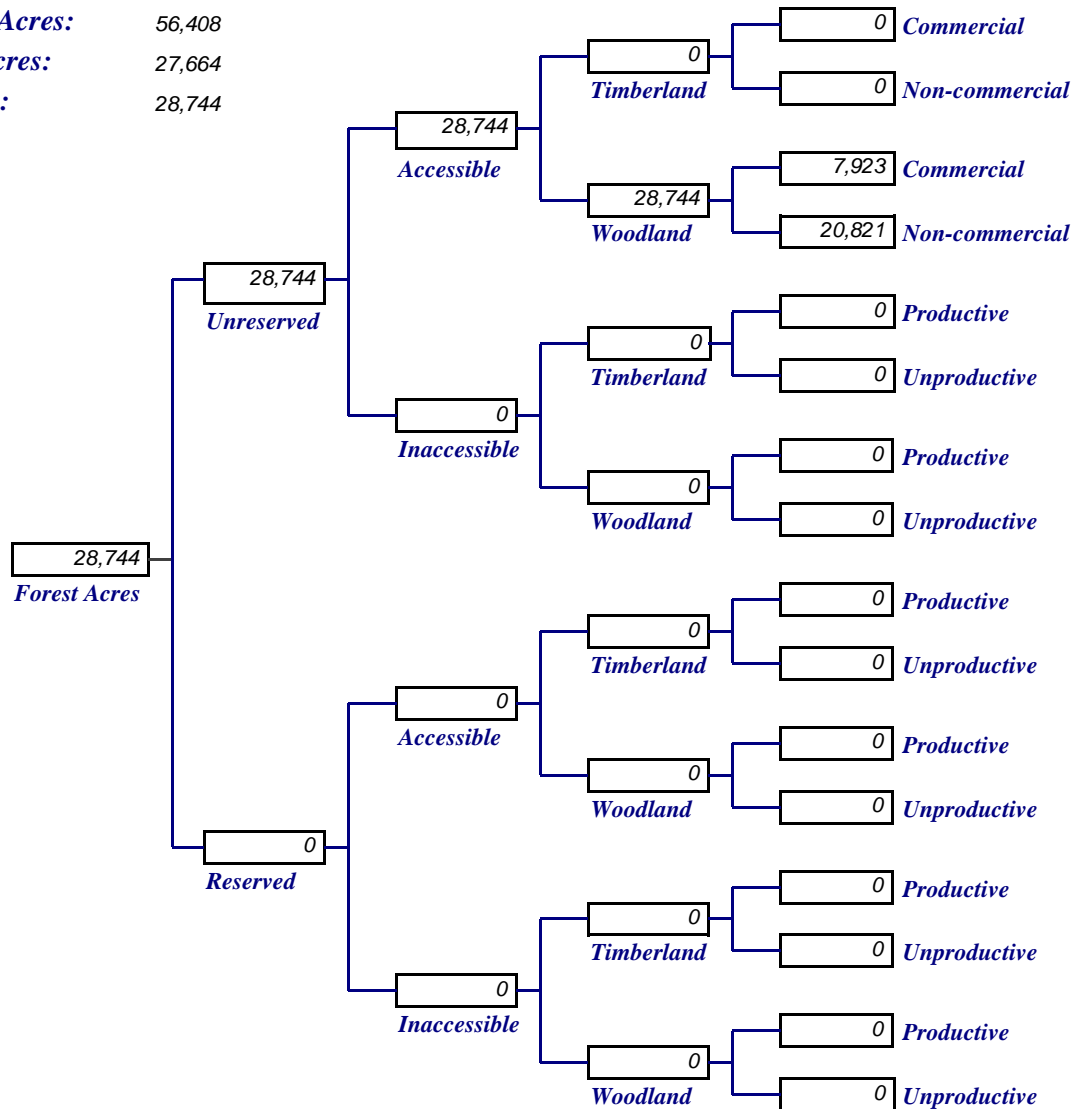
September 30, 2005

Forest: SALT RIVER

Region: 0H WESTERN
Agency: 55 SALT RIVER
Reservation: 615 SALT RIVER

Trust Reservation: Yes
Program Category: 4
Program Type: F = Other
State(s): AZ

Reservation Acres: 56,408
Nonforest Acres: 27,664
Forest Acres: 28,744



Year Data Last Revised: 2000

The above information has been derived from the current data contained in the National Indian Forestry Database. NOTE: all trust lands are to be stratified in this manner and in accordance with the definitions in the HANDBOOK ON FOREST MANAGEMENT INVENTORIES AND USE OF DATA IN MANAGEMENT PLANNING, 1983.

Catalog of Forest Acres Acres by Land Class

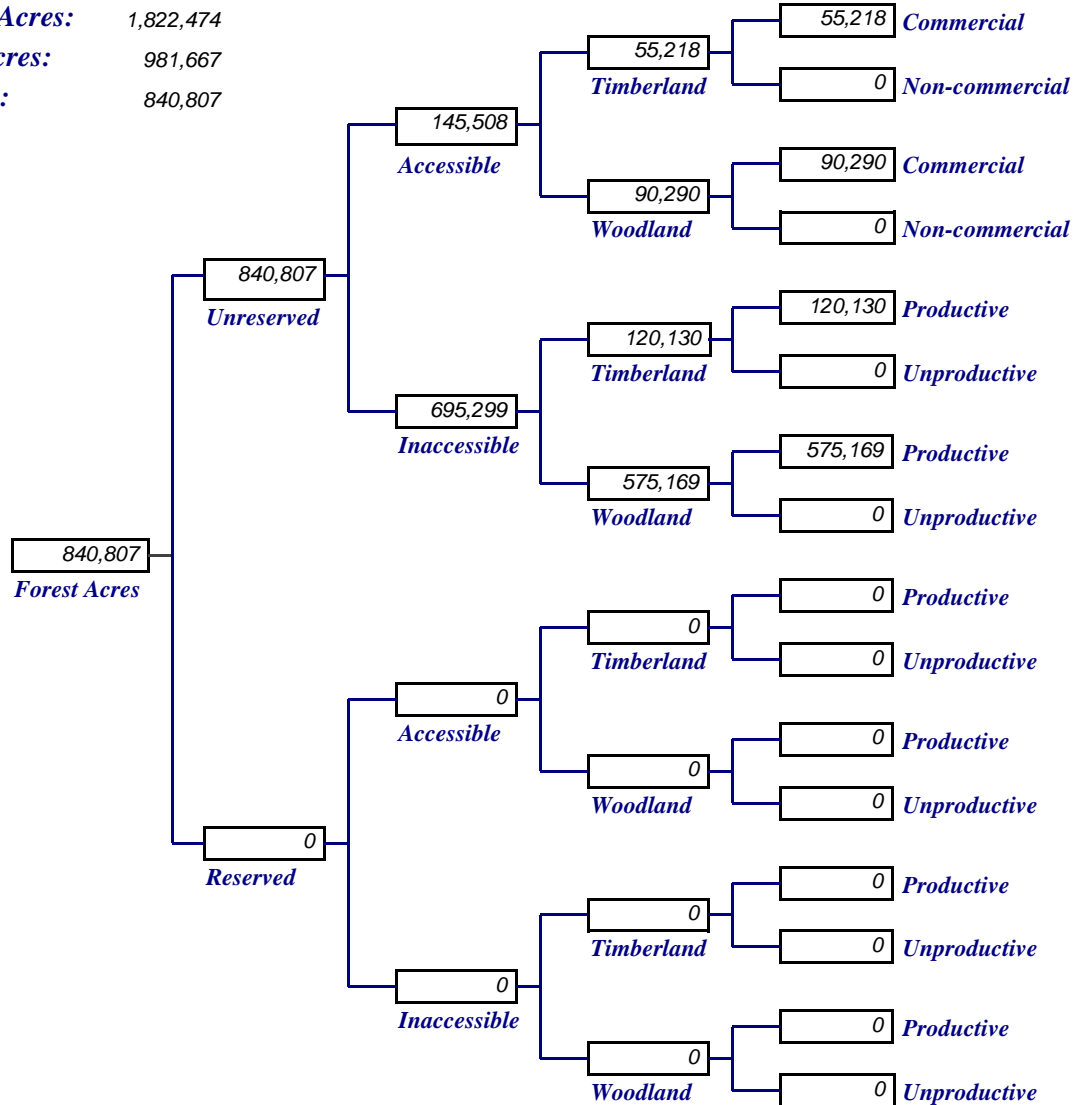
September 30, 2005

Forest: SAN CARLOS

Region: 0H WESTERN
Agency: 58 SAN CARLOS
Reservation: 616 SAN CARLOS & (P.D.)

Trust Reservation: Yes
Program Category: 1
Program Type: B = P.L. 93-638
State(s): AZ

Reservation Acres: 1,822,474
Nonforest Acres: 981,667
Forest Acres: 840,807



Year Data Last Revised: 2004

The above information has been derived from the current data contained in the National Indian Forestry Database. NOTE: all trust lands are to be stratified in this manner and in accordance with the definitions in the HANDBOOK ON FOREST MANAGEMENT INVENTORIES AND USE OF DATA IN MANAGEMENT PLANNING, 1983.

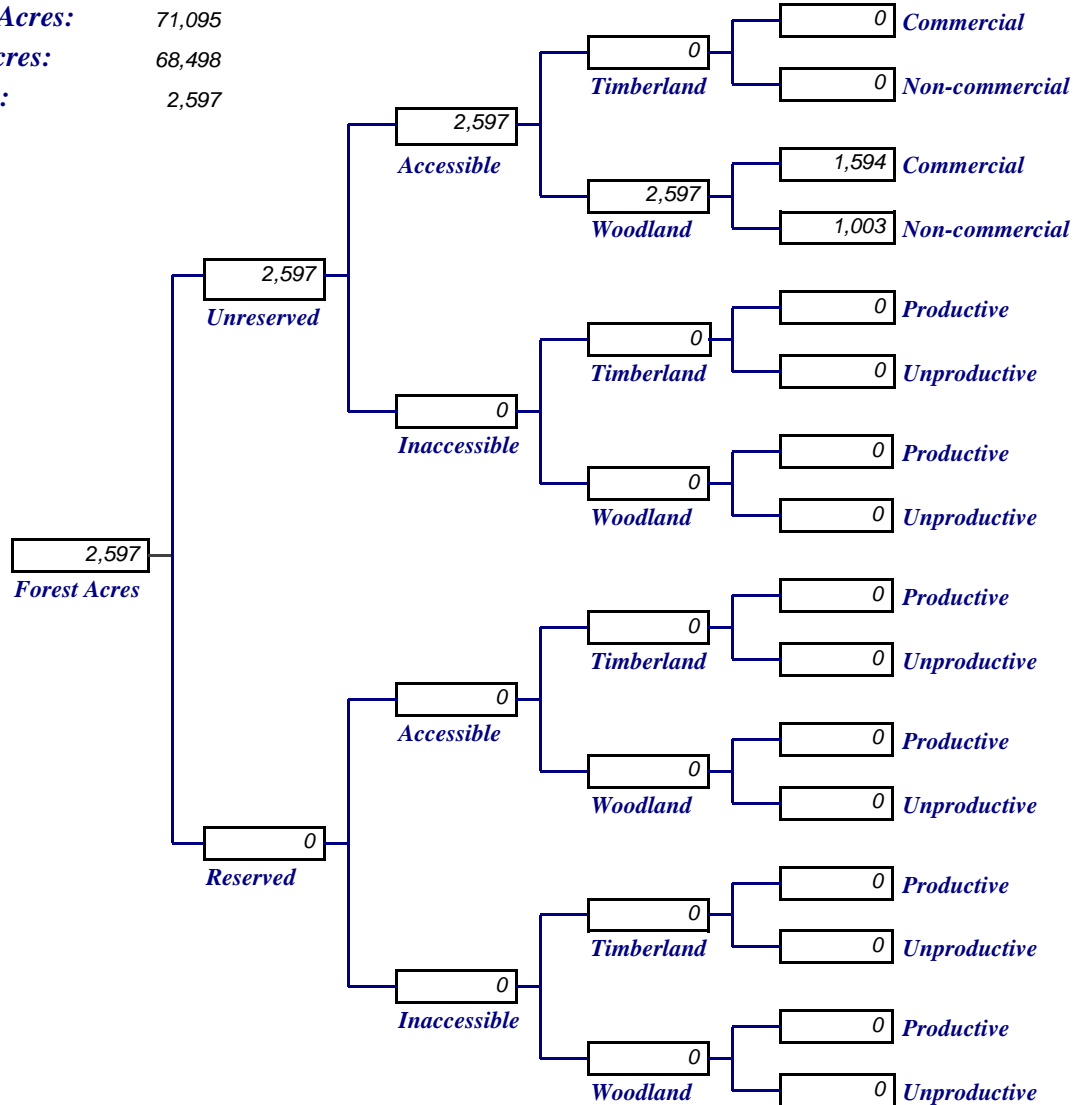
Catalog of Forest Acres Acres by Land Class September 30, 2005

Forest: SAN XAVIER

Region: 0H WESTERN
Agency: 54 PAPAGO
Reservation: 611 SAN XAVIER

Trust Reservation: Yes
Program Category: 4
Program Type: C = Part P.L. 93-638
State(s): AZ

Reservation Acres: 71,095
Nonforest Acres: 68,498
Forest Acres: 2,597



Year Data Last Revised: 2000

The above information has been derived from the current data contained in the National Indian Forestry Database. NOTE: all trust lands are to be stratified in this manner and in accordance with the definitions in the HANDBOOK ON FOREST MANAGEMENT INVENTORIES AND USE OF DATA IN MANAGEMENT PLANNING, 1983.

Catalog of Forest Acres Acres by Land Class

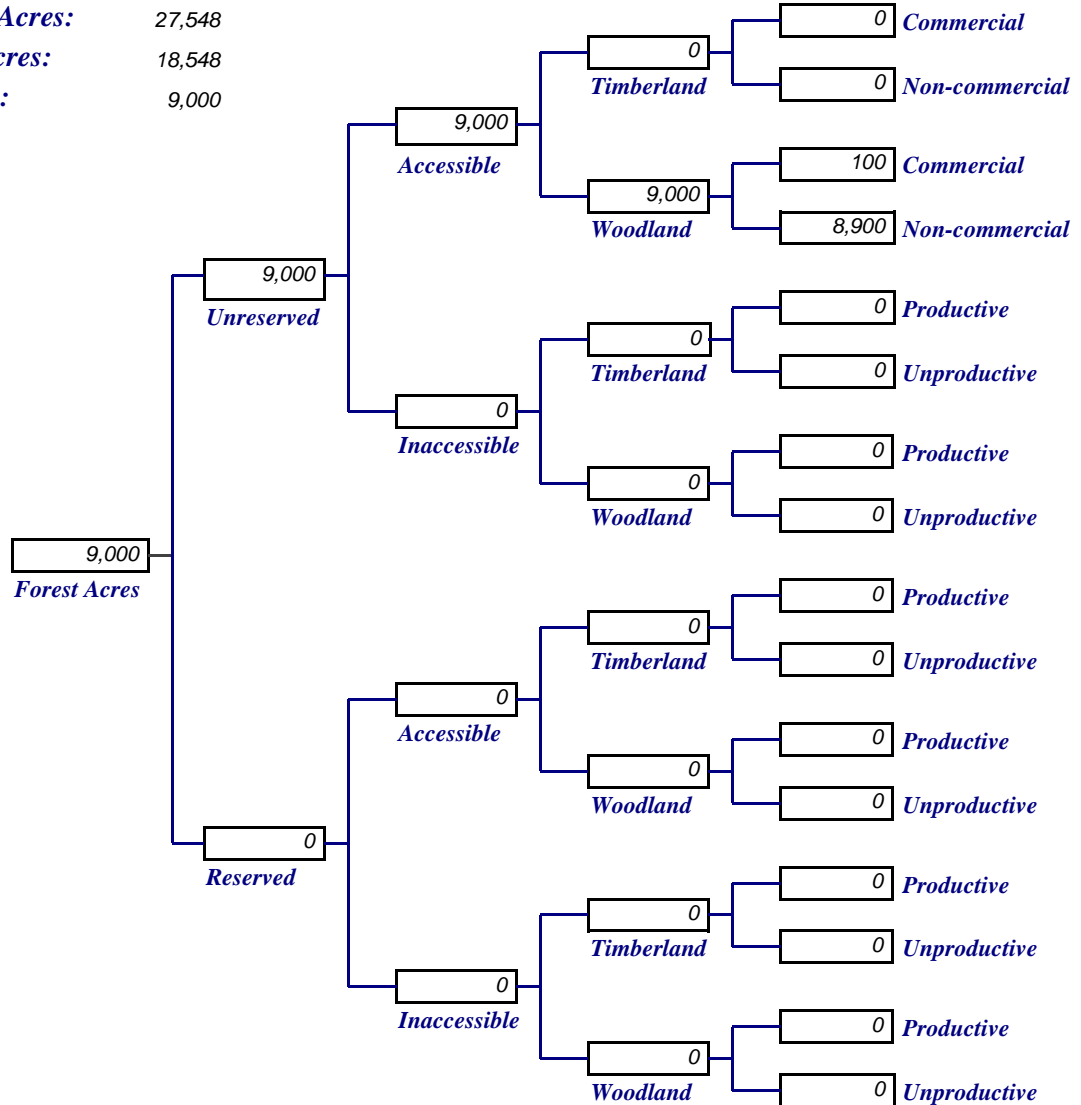
September 30, 2005

Forest: SHIVWITS

Region: 0H WESTERN
Agency: 69 SOUTHERN PAIUTE (FLD STA)
Reservation: 688 SHIVWITS

Trust Reservation: Yes
Program Category: 4
Program Type: A = All BIA Staff
State(s): UT

Reservation Acres: 27,548
Nonforest Acres: 18,548
Forest Acres: 9,000



Year Data Last Revised: 2000

The above information has been derived from the current data contained in the National Indian Forestry Database. NOTE: all trust lands are to be stratified in this manner and in accordance with the definitions in the HANDBOOK ON FOREST MANAGEMENT INVENTORIES AND USE OF DATA IN MANAGEMENT PLANNING, 1983.

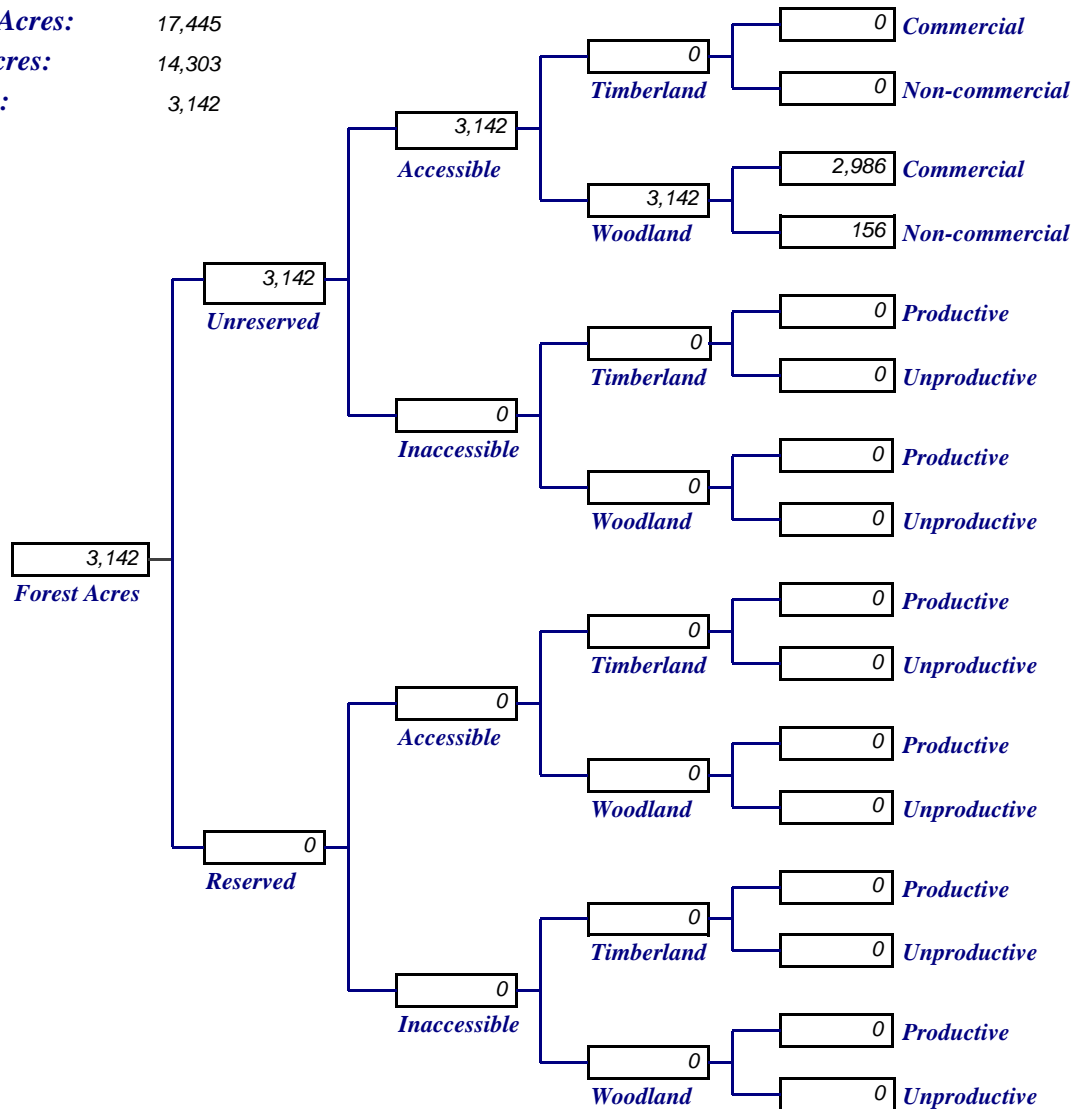
Catalog of Forest Acres Acres by Land Class September 30, 2005

Forest: SKULL VALLEY

Region: 0H WESTERN
Agency: 62 UINTAH & OURAY
Reservation: 682 SKULL VALLEY

Trust Reservation: Yes
Program Category: 4
Program Type: A = All BIA Staff
State(s): UT

Reservation Acres: 17,445
Nonforest Acres: 14,303
Forest Acres: 3,142



Year Data Last Revised: 2000

The above information has been derived from the current data contained in the National Indian Forestry Database. NOTE: all trust lands are to be stratified in this manner and in accordance with the definitions in the HANDBOOK ON FOREST MANAGEMENT INVENTORIES AND USE OF DATA IN MANAGEMENT PLANNING, 1983.

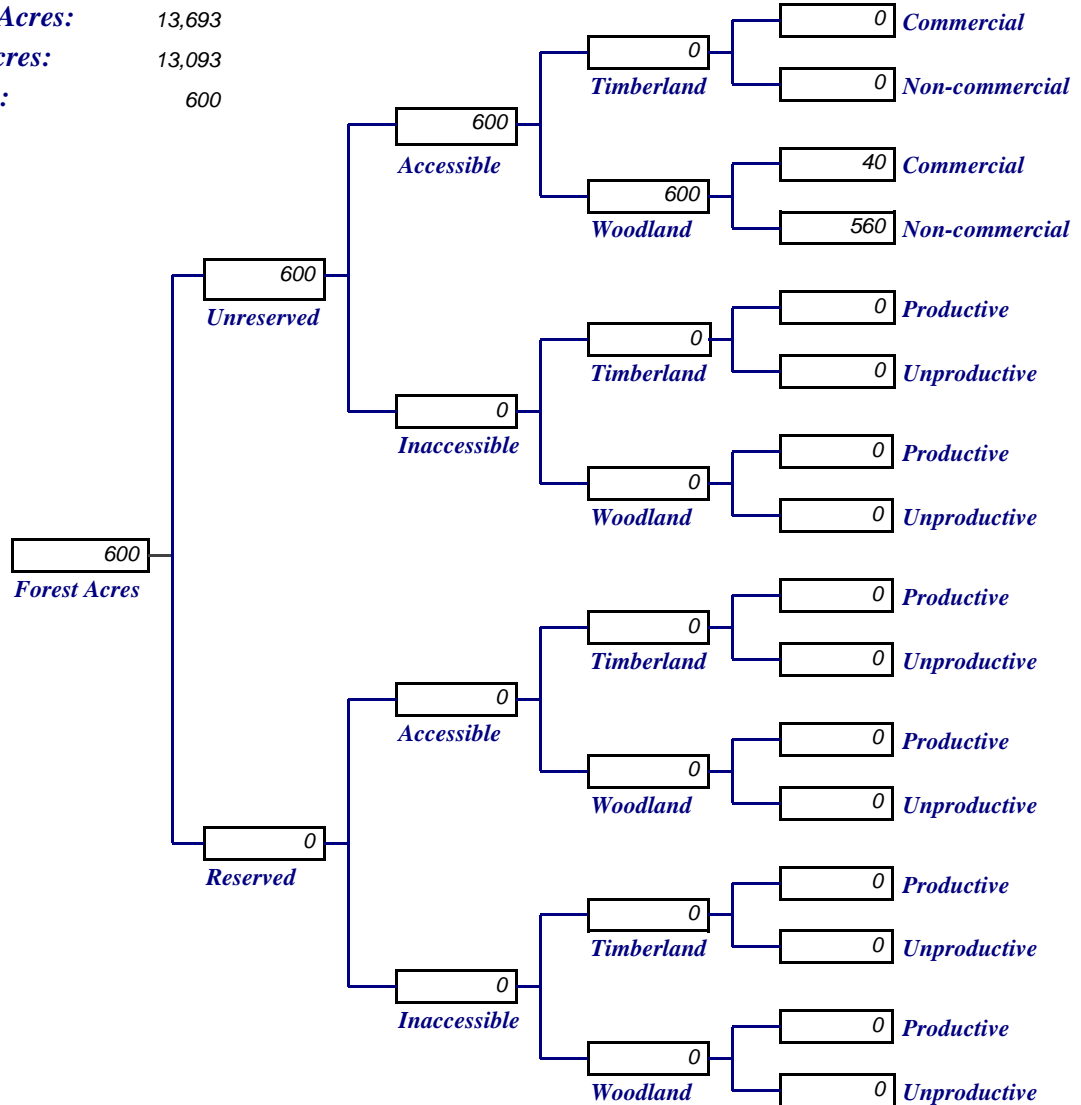
Catalog of Forest Acres Acres by Land Class September 30, 2005

Forest: SOUTH FORK

Region: 0H WESTERN
Agency: 64 EASTERN NEVADA
Reservation: 662 SOUTH FORK (TE-MOAK)

Trust Reservation: Yes
Program Category: 4
Program Type: A = All BIA Staff
State(s): NV

Reservation Acres: 13,693
Nonforest Acres: 13,093
Forest Acres: 600



Year Data Last Revised: 2000

The above information has been derived from the current data contained in the National Indian Forestry Database. NOTE: all trust lands are to be stratified in this manner and in accordance with the definitions in the HANDBOOK ON FOREST MANAGEMENT INVENTORIES AND USE OF DATA IN MANAGEMENT PLANNING, 1983.

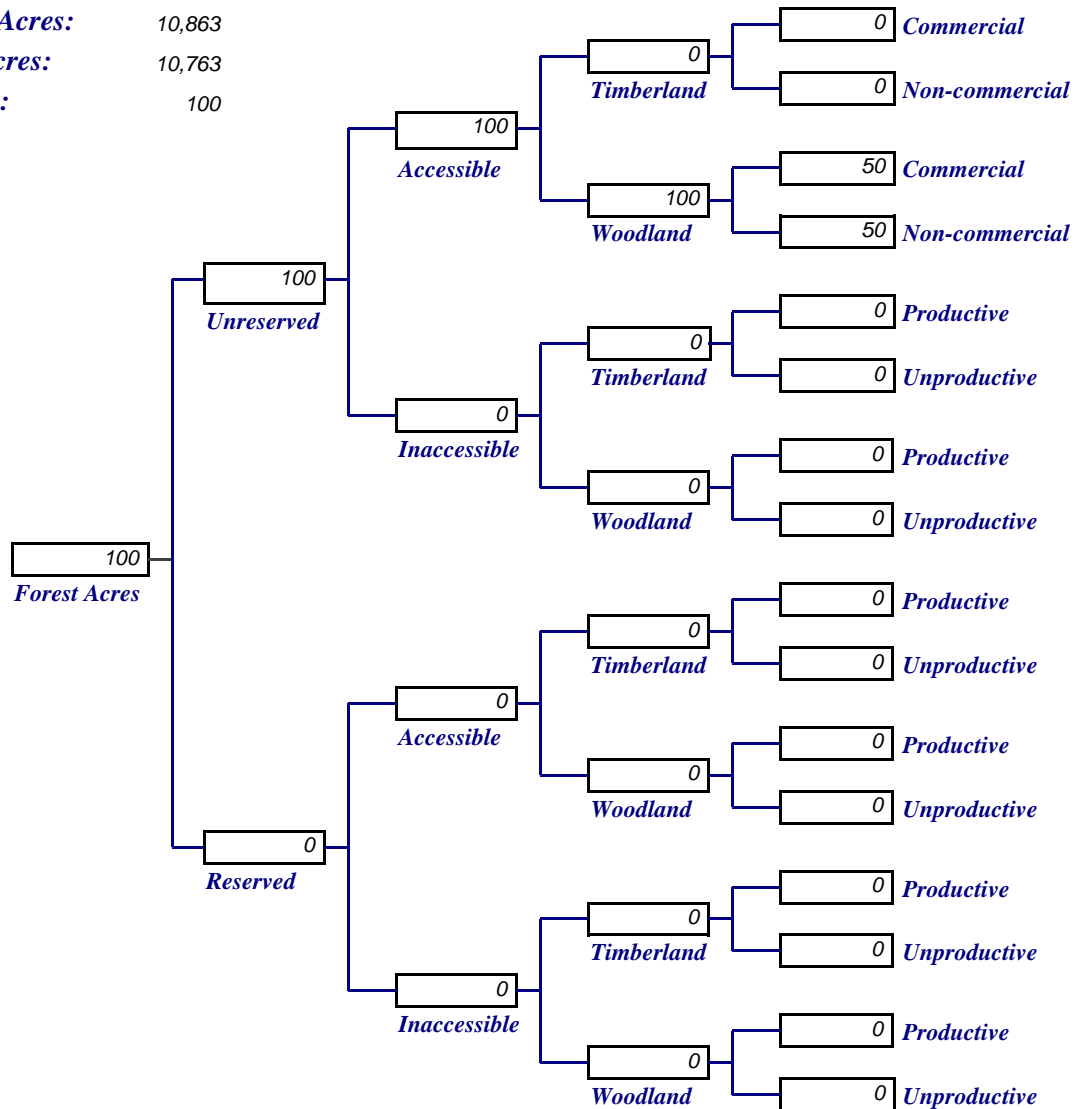
Catalog of Forest Acres Acres by Land Class September 30, 2005

Forest: SUMMIT LAKE

Region: 0H WESTERN
Agency: 61 WESTERN NEVADA
Reservation: 655 SUMMIT LAKE

Trust Reservation: Yes
Program Category: 4
Program Type: C = Part P.L. 93-638
State(s): NV

Reservation Acres: 10,863
Nonforest Acres: 10,763
Forest Acres: 100



Year Data Last Revised: 2000

The above information has been derived from the current data contained in the National Indian Forestry Database. NOTE: all trust lands are to be stratified in this manner and in accordance with the definitions in the HANDBOOK ON FOREST MANAGEMENT INVENTORIES AND USE OF DATA IN MANAGEMENT PLANNING, 1983.

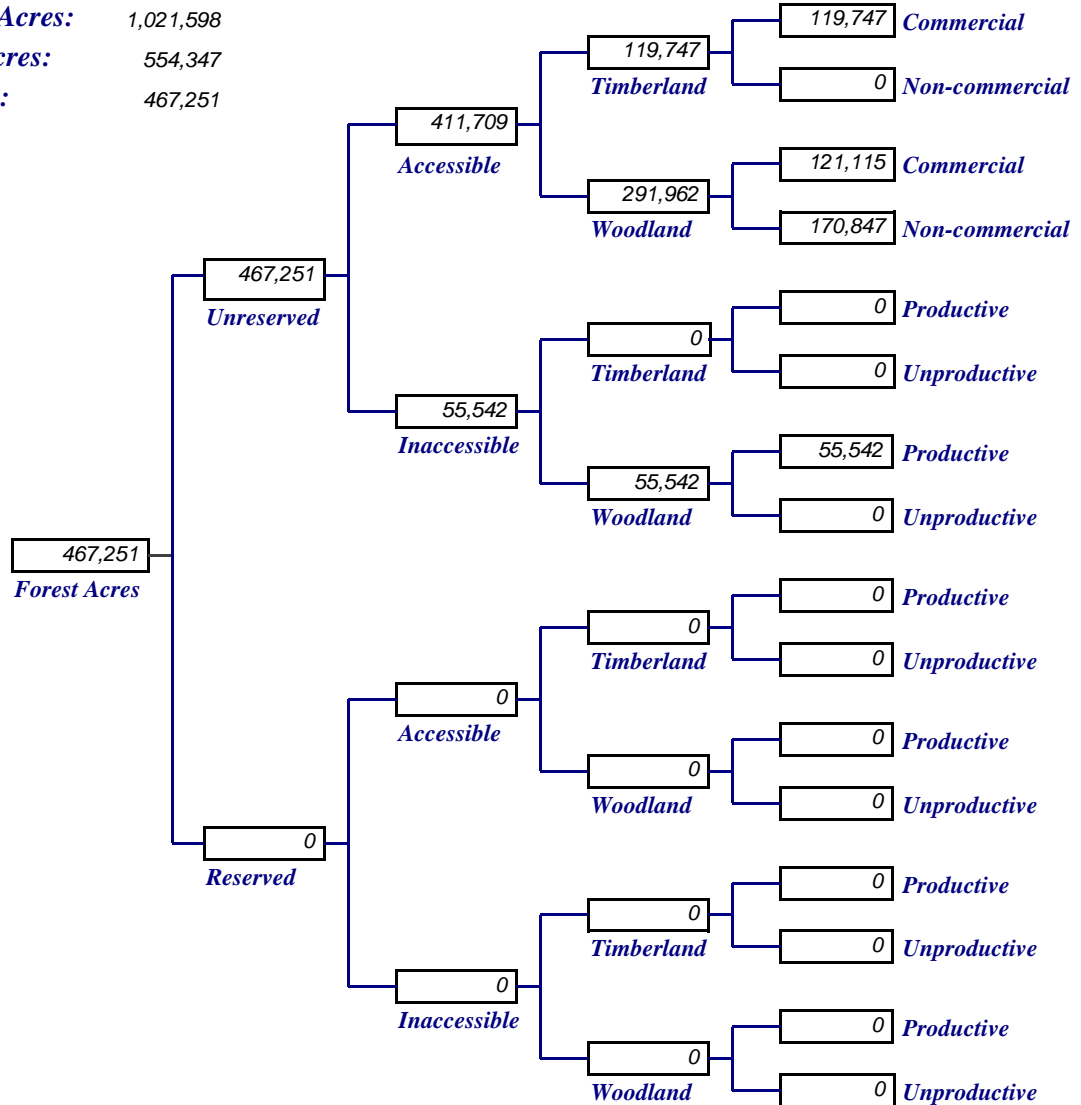
Catalog of Forest Acres Acres by Land Class September 30, 2005

Forest: UINTAH AND OURAY

Region: 0H WESTERN
Agency: 62 UINTAH & OURAY
Reservation: 687 UINTAH AND OURAY

Trust Reservation: Yes
Program Category: 1
Program Type: A = All BIA Staff
State(s): UT

Reservation Acres: 1,021,598
Nonforest Acres: 554,347
Forest Acres: 467,251



Year Data Last Revised: 2000

The above information has been derived from the current data contained in the National Indian Forestry Database. NOTE: all trust lands are to be stratified in this manner and in accordance with the definitions in the HANDBOOK ON FOREST MANAGEMENT INVENTORIES AND USE OF DATA IN MANAGEMENT PLANNING, 1983.

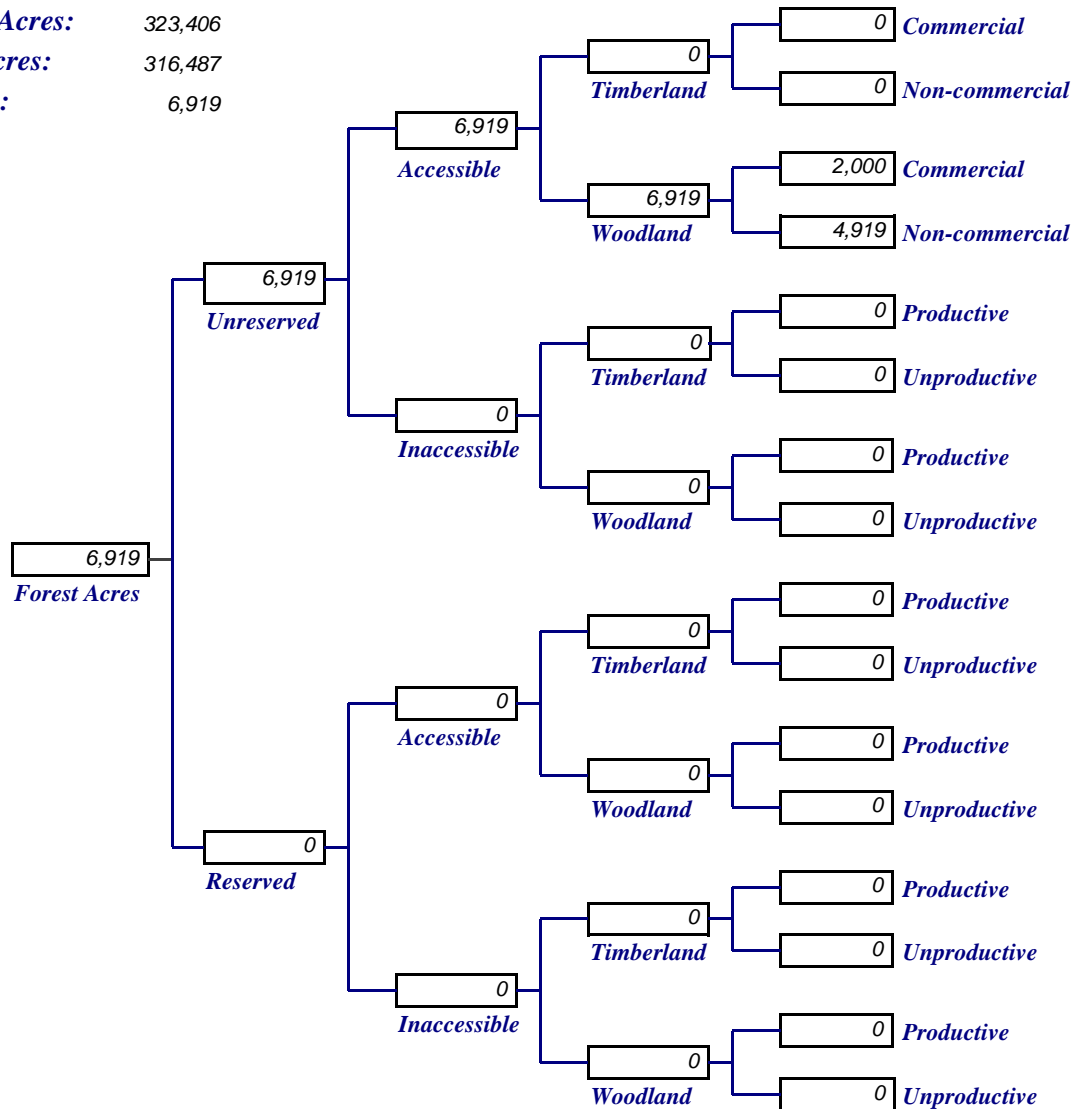
Catalog of Forest Acres Acres by Land Class September 30, 2005

Forest: WALKER RIVER

Region: 0H WESTERN
Agency: 61 WESTERN NEVADA
Reservation: 656 WALKER RIVER

Trust Reservation: Yes
Program Category: 4
Program Type: C = Part P.L. 93-638
State(s): NV

Reservation Acres: 323,406
Nonforest Acres: 316,487
Forest Acres: 6,919



Year Data Last Revised: 2000

The above information has been derived from the current data contained in the National Indian Forestry Database. NOTE: all trust lands are to be stratified in this manner and in accordance with the definitions in the HANDBOOK ON FOREST MANAGEMENT INVENTORIES AND USE OF DATA IN MANAGEMENT PLANNING, 1983.

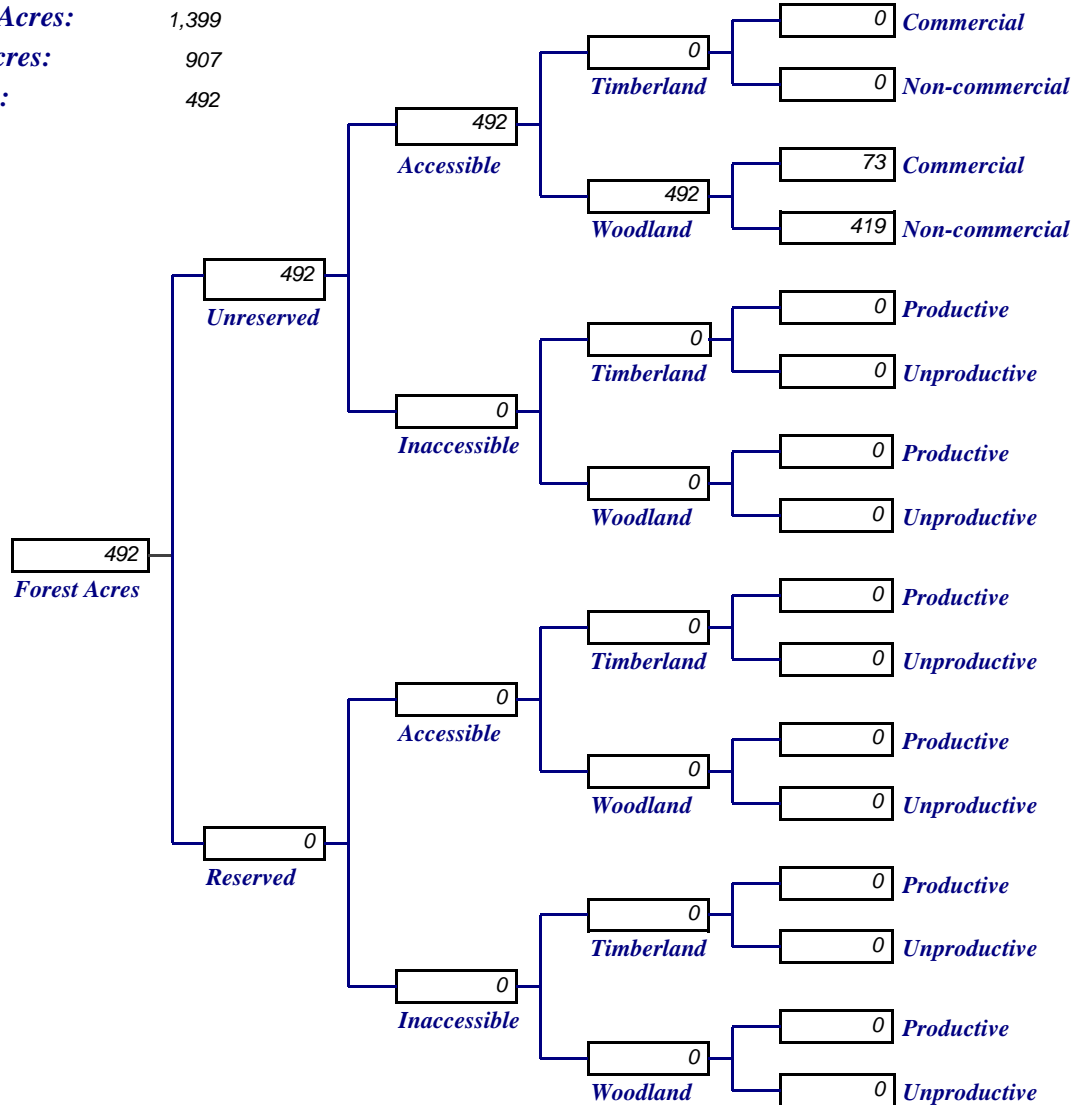
Catalog of Forest Acres Acres by Land Class September 30, 2005

Forest: YAVAPAI-PRESCOTT

Region: 0H WESTERN
Agency: 68 TRUXTON CANON
Reservation: 618 YAVAPAI - PRESCOTT

Trust Reservation: Yes
Program Category: 4
Program Type: A = All BIA Staff
State(s): AZ

Reservation Acres: 1,399
Nonforest Acres: 907
Forest Acres: 492



Year Data Last Revised: 2000

The above information has been derived from the current data contained in the National Indian Forestry Database. NOTE: all trust lands are to be stratified in this manner and in accordance with the definitions in the HANDBOOK ON FOREST MANAGEMENT INVENTORIES AND USE OF DATA IN MANAGEMENT PLANNING, 1983.

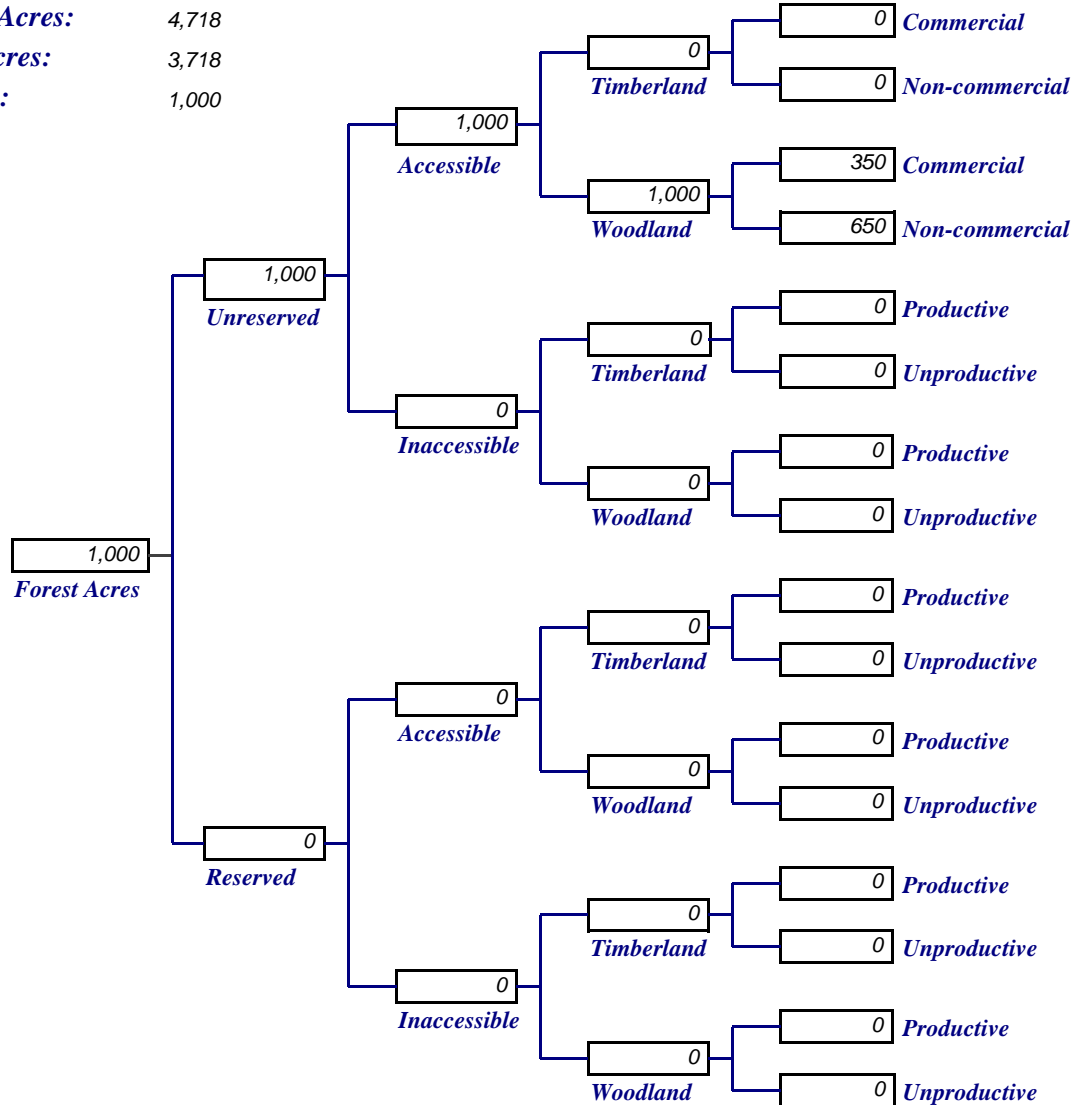
Catalog of Forest Acres Acres by Land Class September 30, 2005

Forest: YOMBA

Region: 0H WESTERN
Agency: 61 WESTERN NEVADA
Reservation: 661 YOMBA

Trust Reservation: Yes
Program Category: 4
Program Type: A = All BIA Staff
State(s): NV

Reservation Acres: 4,718
Nonforest Acres: 3,718
Forest Acres: 1,000



Year Data Last Revised: 2000

The above information has been derived from the current data contained in the National Indian Forestry Database. NOTE: all trust lands are to be stratified in this manner and in accordance with the definitions in the HANDBOOK ON FOREST MANAGEMENT INVENTORIES AND USE OF DATA IN MANAGEMENT PLANNING, 1983.