



2005

# Status of Forest Management Inventories and Planning

Compiled by:  
USDI, Bureau of Indian Affairs  
Division of Forestry  
Branch of Forest Resources Planning

September 30, 2005

# TABLE OF CONTENTS

	<u>Page</u>
INTRODUCTION .....	1
Background .....	1
Report Objective .....	2
Report Content .....	2
NATIONAL SUMMARY .....	3
Forest Monitoring Inventory .....	4
Forest Management Plans .....	5
Program Accomplishments .....	8
Budgetary Need .....	9
Conclusion .....	11
GLOSSARY .....	12
DATA SUMMARY .....	16-25
APPENDICES (Full Report Only)	
APPENDIX - I: Regional Summaries	
Alaska .....	I-1
Central Office.....	I-9
Eastern .....	I-17
Eastern Oklahoma.....	I-30
Great Plains.....	I-40
Midwest .....	I-48
Navajo.....	I-60
Northwest.....	I-68
Pacific .....	I-82
Rocky Mountain .....	I-95
Southern Plains .....	I-103
Southwest.....	I-111
Western .....	I-121
APPENDIX - II: National Timberland Inventory Data .....	II-1
APPENDIX - III: National Timberland Segment/Document Summary .....	III-1
APPENDIX - IV: National Timberland Inventory Funding Needs .....	IV-1
APPENDIX - V: National Timberland Planning Funding Needs .....	V-1
APPENDIX - VI: National Woodland Inventory Data .....	VI-1
APPENDIX - VII: National Woodland Segment/Document Summary .....	VII-1
APPENDIX - VIII: National Woodland Inventory Funding Needs .....	VIII-1
APPENDIX - VIII: National Woodland Planning Funding Needs .....	IX-1

## INTRODUCTION

A Forest Management Plan is the “*principal document*” (25 USC 3103), between the United States as trustee and the beneficial Indian owners, which directs the management of reservation forest resources. An approved forest management plan sets forth the trust standards for management and provides the basis for the protection of valued resources on trust lands.

Long-range resource management planning is essential to the protection of trust assets, as well as, the success of the United States-trust/Indian-beneficiary relationship. Resource management planning is recognized by many today as a key element in the attainment of tribal aspirations for self-governance. The United States Congress has acknowledged the importance of planning and has supported the Indian Forestry Program’s needs through the appropriation of special funding for Forest Inventory and Planning. The Congress placed a high priority on long-range planning of Indian forest assets when it formally mandated planning in 1990 with the enactment of the *National Indian Forest Resources Management Act* (P.L. 101-630). Section 305(b) reads in part:

*Indian forest land management activities...shall be designed to achieve...the development, maintenance, and enhancement of Indian forest land in a perpetually productive state in accordance with the principles of sustained yield and the standards and objectives set forth in forest management plans...*

If plans are to remain viable and responsive to resource needs and tribal goals, they must be viewed as steps in a continuum, not as one-time monuments of accomplishment. Local issues change, resource values fluctuate, and tribal management emphases vary with time. Planning is therefore an ongoing process and a challenge for land owners and managers alike. This report documents the Indian Forestry Program’s progress toward achieving current forest management plans nationally.

Caution must be used when generalizing about the obligations, responsibilities, and/or benefits associated with Indian lands and resources. Indian land, inclusive of forest land reported herein, has been acquired in a variety of manner, some predating the history of the United States, and thus its tenure reflects a complex multi-faceted legal status compounding the simplest management processes. Some Indian forest land may have title held by tribes or individuals in fee-simple ownership, while other lands may be restricted-fee. Some Indian land tenure is the result of purchase, grants, or exchange the same as private ownerships while other has been designated by set-asides from the Public Domain. For the purpose of this report, and the benefit of simplicity, Indian forest lands have been classified as either “trust”, where the fee title is vested in the United States and generally the Indians have benefit to use and occupancy, or “non-trust” where fee title is with the tribe the same as any other private land owner. It is suggested that one become fully knowledgeable of specific land status prior to concluding anything from information provided by this report other than the general situation of forest monitoring inventories and management plans for the entire of Indian Country.

## **Background**

The *Status of Forest Management Inventories and Planning* report was first compiled in 1979 to help evaluate the Bureau of Indian Affairs' record of assuring that modern forest management plans were developed and current on trust reservations and properties. It has been updated annually, using information supplied by tribal and Bureau field offices, and furnished regularly to the Congress, the Intertribal Timber Council, and others on request. Current and archived report data is available at the Bureau of Indian Affairs' Division of Forestry:

BIA - Branch of Forest Resources Planning  
12136 W. Bayaud Ave. - Suite 300  
Lakewood, Colorado 80228  
(303) 969-5270

## **Report Objective**

The National Indian Forest Resources Management Act of 1990 states that Indian forest lands shall be managed in a perpetually productive state in accordance with the principles of sustained-yield and consistent with the standards and objectives set forth in forest management plans. Sustained-yield management is a well founded and nationally accepted scientific concept of conservation use. Assurance of the Congressional mandate of sustained-yield requires the analytical evaluation of forest species, composition, site quality, form, density, external disturbances, and silvicultural treatment as can only be monitored by scientific measurement, reservation by reservation, on a continuing or repetitive bases. Forest plans, which detail management activities for a specific period of time, must be continually updated or periodically revisited to remain viable and current with the beneficial Indian owners' goals and objectives.

This " Status of Forest Management Inventories and Planning " report documents the Bureau's record for meeting these responsibilities.

## **Report Content**

Data for the FY-2005 report has been provided by Tribes and Agencies through their respective Regional Office. The "National Summary" narrative and associated data portray the Bureau-wide status and trends in obtaining and maintaining forest inventories and plans since 1995 when final regulations for P.L. 101-630 were published and the broadened mandate implemented. Forest Management Inventories and Planning (FMI&P) program accomplishments and trends prior to 1995 are best documented in the FY-1995 Status of Forest Inventories and Planning report (on file).

Regional and reservation specific data can be found in the "Unabridged" version of this report, which contains detailed appendices. Appendix-I is the compilation of individual reservation statistics (Sections A - G) by region. Appendices-II through -VIII are national displays of data, wherein reservations are arranged alphabetically by reservation category.

## NATIONAL SUMMARY

The 2005 Status of Forest Management Inventories and Planning report documents that as of September 30, 2005 the Bureau of Indian Affairs recognizes 18,426,678 acres of forestland on 321 reservations. Of this acreage, 18,199,595 forested acres are reported to be in trust status and 227,083 forested acres reported as non-trust (Table – A in Data Summary). It may also be beneficial to know that of this total forest base, 7,607,915 acres are classified as timberland, while 10,591,680 acres are considered woodlands (see Glossary on page 12 for definitions of forestland, timberland and woodlands).

Compared to the total Indian forest lands recognized in previous reports, there has been a decrease of 273,318 acres in the past year, and a net increase of 1,617,494 acres since 1995. The breakdown of acreage and the net changes by region are identified below:

**FY2005 Forest Acreage by Region and Trends**

Region	Forest Acres (Trust and Non-Trust Combined)			Acres - Net Gain /(Loss)	
	FY2005	FY2004	FY1995	2004-2005	1995-2005
Alaska	512,262	514,680	662,603	(2,418)	(150,341)
Eastern	403,015	402,404	372,504	611	30,511
Eastern Oklahoma	123,877	180,481	114,626	(56,604)	9,251
Great Plains	239,393	239,393	396,270	0	(156,877)
Midwest	1,051,171	1,050,867	1,023,718	304	27,453
Navajo	5,311,975	5,415,538	4,573,598	(103,563)	738,377
Northwest	2,839,768	2,953,979	2,802,486	(114,211)	37,282
Pacific	197,743	195,466	171,574	2,277	26,169
Rocky Mountain	750,064	749,326	738,700	738	11,364
Southern Plains	99,230	99,682	92,386	(452)	6,844
Southwest	2,805,545	2,805,545	2,101,381	0	704,164
Western	4,092,635	4,092,635	3,758,938	0	333,697
<b>National Total</b>	<b>18,426,678</b>	<b>18,699,996</b>	<b>16,808,784</b>	<b>(273,318)</b>	<b>1,617,894</b>

It is not unusual for forest acreage to be adjusted annually as new reservation lands are established, or better spatial data is made available. Every year there are reservations that update their acreage information in a continuing effort to better identify current and new lands.

## Forest Monitoring Inventory

The 2005 Status of FMI&P report documents an overall program responsibility for 321<sup>1/</sup> distinct forested reservations/properties encompassing 18.4 million acres (see chart below or Table - A). The extent and condition of forest cover on these lands is scientifically monitored by a system of recurring inventories. For the purpose of continuing trends analysis initiated prior to the Bureau's new mandate, Timberland and Woodland are documented separately. Because several reservations contain both woodland and timberland, and most inventory events are independent of each other, the number of current inventory segments cannot be simply combined without distortion. Therefore, the following table and graphics maintain the descriptive presentation of timberland and woodland (see chart below in this section or Tables - B and C in the Data Summary).

Forest Inventory Compliance by Regional Office As of September 30, 2005															
Region	Class	Number of Reservations(1)			Total Acreage			Timbered Reservations with Current Forest Inventory				Woodland Reservations With Current Forest Inventory			
		Forested	Timbered	Woodland	Total Forest	Timberland	Woodland	Count		Acres		Count		Acres	
								Pct	Pct	Acres	Pct	Count	Pct	Acres	Pct
Alaska(1)	Total	11	11	10	512,262	232,668	279,594	7	64%	200,635	86%	4	40%	142,731	51%
Eastern	Total	36	35	3	403,015	371,037	31,978	11	31%	331,910	89%	0	0%	0	0%
E. Oklahoma	Total	15	10	15	123,877	77,992	45,885	8	80%	19,540	25%	10	67%	34,120	74%
Great Plains	Total	13	6	13	239,393	149,761	89,632	6	100%	149,761	100%	4	31%	20,886	23%
Midwest	Total	38	38	1	1,051,171	1,051,011	160	29	76%	1,045,605	99%	1	100%	160	100%
Navajo	Total	1	1	1	5,311,975	498,168	4,813,807	1	100%	498,168	100%	1	100%	4,813,807	100%
Northwest	Total	46	46	8	2,839,768	2,675,317	164,451	35	76%	2,660,137	99%	3	38%	38,011	23%
Pacific	Total	62	29	56	197,743	135,536	62,207	22	76%	133,871	99%	27	48%	25,038	40%
Rocky Mountain	Total	7	6	7	760,064	624,371	125,693	6	100%	624,371	100%	6	86%	90,845	72%
Southern Plains	Total	22	1	21	99,230	4,615	94,615	1	100%	4,615	100%	20	95%	92,697	98%
Southwest	Total	33	20	30	2,805,545	858,672	1,946,873	14	70%	821,045	96%	12	40%	1,117,070	57%
Western	Total	37	4	37	4,092,635	1,104,819	2,987,816	3	75%	985,072	89%	5	14%	1,800,448	60%
National Total	Total	321	207	202	18,426,678	7,783,967	10,642,711	143	69%	7,474,730	96%	93	46%	8,175,813	77%
	Trust	286	180	194	18,199,595	7,607,915	10,591,680	139	77%	7,362,743	97%	92	47%	8,175,733	77%
	Nontrust	35	27	8	227,083	176,052	51,031	4	15%	111,987	64%	1	13%	80	0%

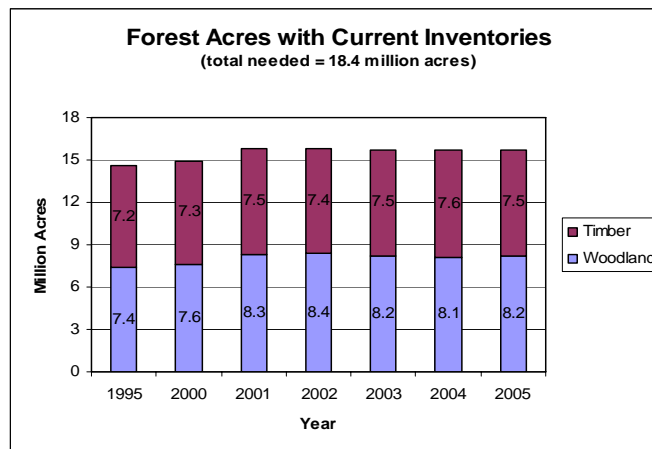
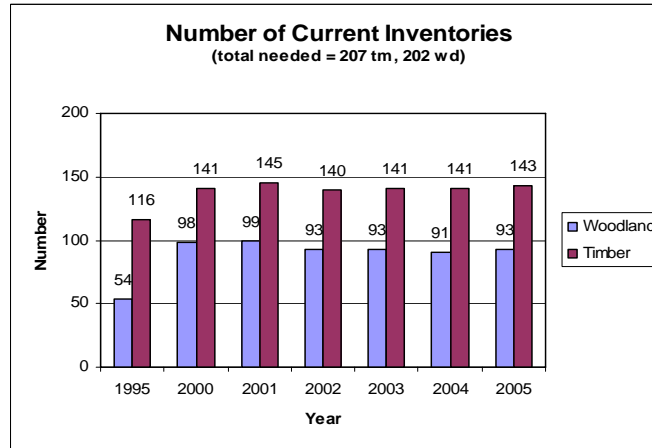
(1) In Alaska, Indian lands are individual restricted status Native allotments claimed from the public domain. For management purposes, the Native allotment land base is divided into twelve management units with boundaries consistent with ANCSA Regional Corporation boundaries. There are over 20,000 individual allotment parcels that collectively total nearly 1.5 million acres of Indian land.

The timberland component of Indian forests is shown to have 143 current forest management inventories in FY-2005. Current means that the field inventory has been completed, but does not necessarily mean that the analysis has been produced, nor has a management plan been approved. Since there are 207 reservations with a reported timberland component, this reflects an accomplishment rating of 69 percent. Reservations with a woodland component have 93 current inventories, representing 46 percent of the required 202 inventories. When analyzing the acreage covered under a current inventory, 96 percent of the timberland acreage and 77 percent of the woodland acreage have a current forest management inventory. So, while the percentage of the 'number' of reservations with current inventories may seem low, the total acres covered by a current inventory it equates to 85 percent (15.6 million) of the 18.4 million acres. This is primarily due to the fact that most forest management inventories are current on the larger reservations. See Tables - D/1-2 and E/1-2 in the Data Summary for regional statistics by total

<sup>1</sup>Prior to issue of the new forest regulations in 1995 woodlands and timberlands were monitored separately creating the possibility of a reservation listed twice if it possessed both woodland and timberland.

timber/woodland acres and commercial forest lands.

The trend for the number of completed inventories on the timberland shows an increase this year of two over last year, but still down from a high of 145 in 2001. The trend on the count of current woodland inventories shows there was an increase of one over last year's 91, but down from a high of 99 that also occurred in 2001. The acreage trend is similar to the count where the trend has remained fairly steady over the past five years, but down from a high in 2001.



## Forest Management Plans

A Forest Management Plan (FMP), like inventories, is required on all forest lands. However, the economic efficiencies of any program function must not be ignored even under a trust mandate. Therefore, the Bureau has categorized forested reservations/properties for their marketable product values in order to prioritize national program resources and technical support capabilities (see Glossary on page 12). In general, Category-1 reservations should be of sufficient size and market value to justify the investment in a year-round program with local management staff. Whereas, Category-2, 3, 4 and 5 reservations would normally share program staff on an “as needed - when needed” basis. Thus, the investment in forest planning would also

vary in detail as would expectation of program costs.

The FY-2005 report follows the format developed in FY-1999 which portrays the entire planning mandate. The table and graphics below show the Bureau's planning mandate compliance by Region relative to all timberland and all woodland (also see Tables - B and C).

Forest Management Planning Compliance by Regional Office As of September 30, 2005															
Region	Class	Number of Reservations(1)			Total Acreage			Timbered Reservations with Current Plan				Woodland Reservations With Current Plan			
		Forested	Timbered	Woodland	Total Forest	Timberland	Woodland	Count		Acres		Count		Acres	
									Pct		Pct		Pct		Pct
Alaska(1)	Total	11	11	10	512,262	232,668	279,594	0	0%	0	0%	0	0%	0	0%
Eastern	Total	36	35	3	403,015	371,037	31,978	8	23%	281,656	76%	1	33%	20,353	64%
E. Oklahoma	Total	15	10	15	123,877	77,992	45,885	0	0%	0	0%	1	7%	6,280	14%
Great Plains	Total	13	6	13	239,393	149,761	89,632	4	67%	143,694	96%	6	46%	42,721	48%
Midwest	Total	38	38	1	1,051,171	1,051,011	160	17	45%	1,023,377	97%	1	100%	160	100%
Navajo	Total	1	1	1	5,311,975	498,168	4,813,807	1	100%	498,168	100%	1	100%	4,813,807	100%
Northwest	Total	46	46	8	2,839,768	2,675,317	164,451	34	74%	2,645,696	99%	3	38%	71,672	44%
Pacific	Total	62	29	56	197,743	135,536	62,207	13	45%	123,921	91%	11	20%	23,776	38%
Rocky Mountain	Total	7	6	7	750,064	624,371	125,693	6	100%	624,371	100%	6	86%	113,698	90%
Southern Plains	Total	22	1	21	99,230	4,615	94,615	0	0%	0	0%	0	0%	0	0%
Southwest	Total	33	20	30	2,805,545	858,672	1,946,873	9	45%	775,918	90%	6	20%	837,348	43%
Western	Total	37	4	37	4,092,635	1,104,819	2,987,816	3	75%	985,072	89%	4	11%	1,770,128	59%
National Total	Total	321	207	202	18,426,678	7,783,967	10,642,711	95	46%	7,101,873	91%	40	20%	7,699,943	72%
	Trust	286	180	194	18,199,595	7,607,915	10,591,680	93	52%	7,048,428	93%	40	21%	7,699,943	73%
	Nontrust	35	27	8	227,083	176,052	51,031	2	7%	53,445	30%	0	0%	0	0%

(1) In Alaska, Indian lands are individual restricted status Native allotments claimed from the public domain. For management purposes, the Native allotment land base is divided into twelve management units with boundaries consistent with ANCSA Regional Corporation boundaries. There are over 20,000 individual allotment parcels that collectively total nearly 1.5 million acres of Indian land.

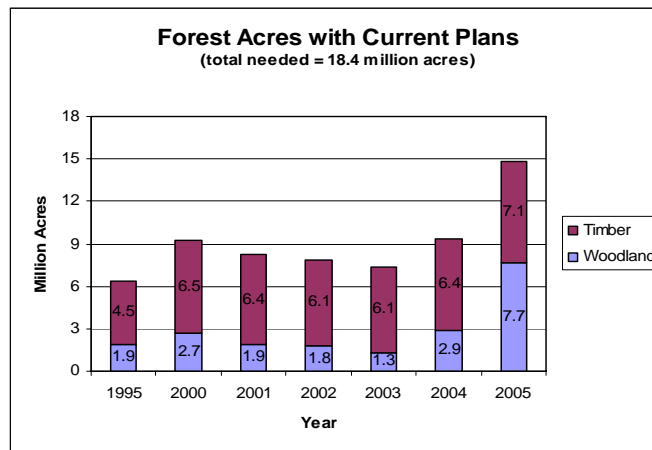
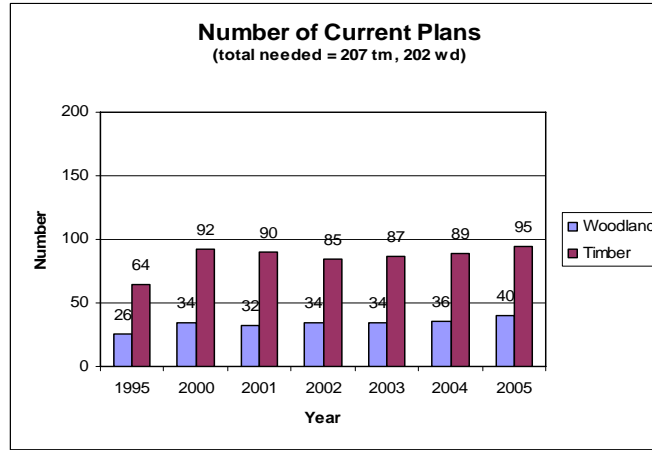
The timberland component of Indian forests is shown to have 95 plans in place for FY-2005, up six plans from 89 in FY-2004 (see charts below). With there being 207 timbered reservations, this is 46 percent compliance. Woodland reservations have 40 plans in place, or 20 percent of the program in FY-2005, which is an increase of 3 plans over last year. Based on acreage, there is 91 percent of the timberland acreage covered under a current management plan as well as 72 percent of the woodlands. Overall, this adds up to be 80 percent coverage of all forest lands. The significant increase in acreage percentages comes from the approval of the Navajo Forest Management Plan, which over 5 million acres to the totals. See Tables - D/1-2 and E/1-2 in the Data Summary for detailed regional total and commercial statistics.

The count of all current management plans has remained fairly steady over the past five years, and even has begun to show a slight but steady increase in counts each year since 2002 when the count dipped to 119. Percentage wise, there was an increase of 63 percent in acreage covered by a management plan over last year's report (14.8 million versus 9.3 million in FY2004). This year's large increase is probably a one-time happening due to addition of the Navajo Reservation which approved their plan during this fiscal year. However, while the Bureau is getting closer to its mandate of having a current plan on all reservations, there is still much work to be done.

This is where the BIA Division of Forestry's Forest Management Plan Initiative will help. This Initiative is designed to get plans produced on the smaller reservations, ones that always seem to get missed due to the focus on the larger or more active forested reservations. A pilot project has been put in place with the Pacific Region to develop a method of generating forest management plans on smaller reservations. The results of the first year of this project will be reported in next



year's report when the first of these management plans are expected to be approved. As the process for contracting out the development of management plans is finalized, it is expected that more regions will participate in this process, hopefully leading to more plans being approved.



The following table presents the management plan compliance by reservation category and forest land categories for trust reservations only. Program categories define the type and level of forestry program that exists on the reservations. See the glossary for definitions of the different program categories. In the past, management emphasis has been focused on the Category 1 reservations, ones that have a significant component of commercial timberland and a annual harvest of at least one million board feet. This emphasis can be seen in the higher number of management plans that are current. The forests with a minor component of timberland or primarily woodlands had less focus due to their nature in timber production and the workload of the field staff. This emphasis has changed with the passing of P.L.101-630 which mandates that all forest land have a plan of management. This means that the Bureau and Tribes will have to catch up on plans for these reservations, which was mentioned above under the discussion of the Forest Management Planning initiative.

**Summary of Planning Status for Forest-Wide and Timberland/Woodland Components  
by Program Category - 2005**

**Trust Lands Only**

**Forest-Wide (1)**

Program Category	Forested Reservation Count			Forest Acres			2004 Current Totals		Percent Increase	
	Total	Current(1)	Percent	Total	Current	Percent	Count	Acres	Count	Acres
1	46	42	91%	14,993,253	14,183,991	95%	41	8,864,503	2.44%	60.01%
2	54	30	56%	1,636,122	1,167,901	71%	26	963,093	15.38%	21.27%
3	16	0	0%	825,965	0	0%	0	0	0.00%	0.00%
4	170	33	19%	744,255	64111	9%	31	51,765	6.45%	23.85%
5	0	0	0%	0	0	0%	0	0	0.00%	0.00%
All	286	105	37%	18,199,595	15,416,003	85%	98	9,879,361	7.14%	56.04%

**Timberland Component Only (2)**

Program Category	Timbered Reservation Count			Timber Acres			2004 Current Totals		Percent Increase	
	Total	Current	Percent	Total	Current	Percent	Count	Acres	Count	Acres
1	46	42	91%	6,651,503	6,482,226	97%	41	5,974,253	2.44%	8.50%
2	54	28	52%	808,072	549,247	68%	25	420,984	12.00%	30.47%
3	0	0	0%	0	0	0%	0	0	0.00%	0.00%
4	80	23	29%	148,340	16,955	11%	21	14,240	9.52%	19.07%
5	0	0	0%	0	0	0%	0	0	0.00%	0.00%
All	180	93	52%	7,607,915	7,048,428	93%	87	6,409,477	6.90%	9.97%

**Woodland Component Only (3)**

Program Category	Woodland Reservation Count			Woodland Acres			2004 Current Totals		Percent Increase	
	Total	Current	Percent	Total	Current	Percent	Count	Acres	Count	Acres
1	22	13	59%	8,341,750	7,196,993	86%	11	2,384,852	18.18%	201.78%
2	32	14	44%	828,050	462,073	56%	12	443,114	16.67%	4.28%
3	16	0	0%	825,965	0	0%	0	0	0.00%	0.00%
4	124	13	10%	595,915	40,877	7%	13	37,259	0.00%	9.71%
5	0	0	0%	0	0	0%	0	0	0.00%	0.00%
All	194	40	21%	10,591,680	7,699,943	73%	36	2,865,225	11.11%	168.74%

(1) Includes reservations with either a Forest Plan or a Timberland Component Plan, Woodland Component Plan or both. Acreage totals include all forested acres on reservation.

(2) Includes reservations with a reported timberland component plan. Acreage totals include only timberland acres.

(3) Includes reservations with a reported woodland component plan. Acreage totals include only woodland acres.

The difference between the current forest acres and the sum of the current forest components is in the determination of whether a forest plan is in place versus a individual component plan. In some cases, there are acreage of, say woodland, that does not have a woodland plan, but there is a timber plan that discusses woodlands. In that case, there is a forest plan and the woodland acres are added into the total. However, for the individual component, the acreage will not be included, since there is not a component plan.

## Program Accomplishments

Each year, the region's update information regarding what is the year of current information on each of the FMI&P segments. From this data, the following report was generated to show which projects were reported as "completed" during the current fiscal year. Some of the projects listed show the calendar years 2004 and 2005. The ones for 2004 are actually projects that were completed after the compilation of FY2004's Status report. Definition of Program Category and Type codes can be found in the glossary. The point that needs to be remembered is that not all

projects are scheduled for completion in the year they are funded and other projects are always ongoing and never have a “completed” date. A significant number of projects were completed this past year, which should be sign of true accomplishment.

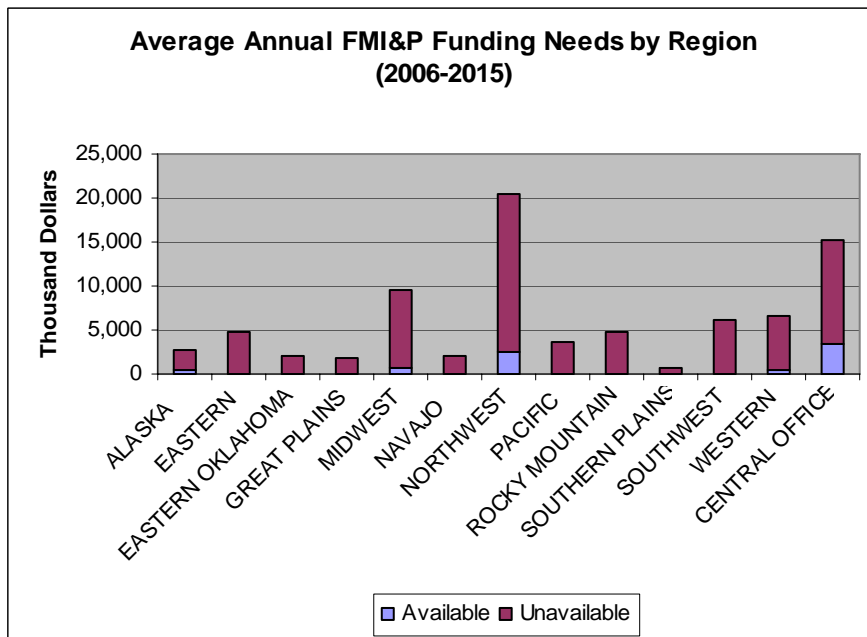
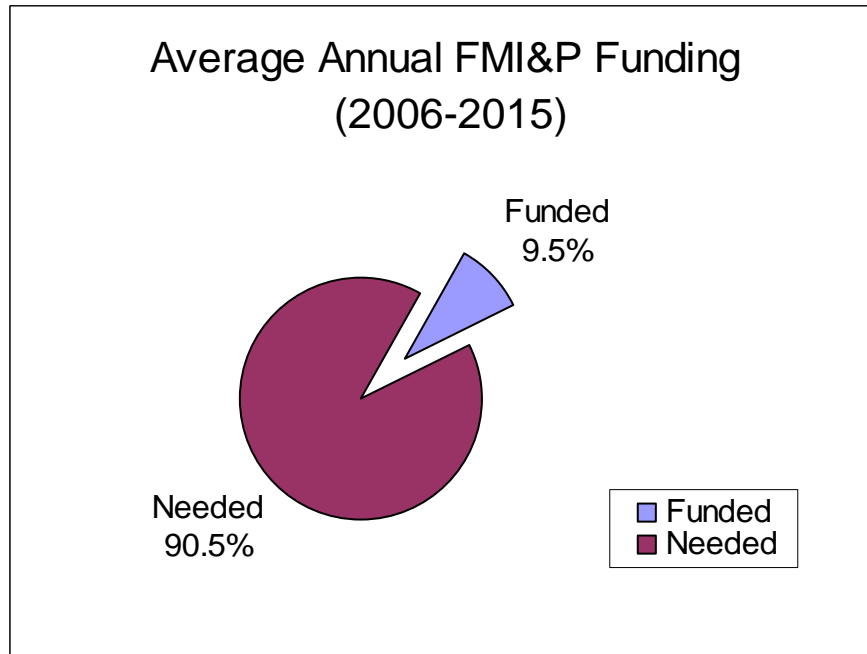
BUREAU OF INDIAN AFFAIRS FOREST MANAGEMENT INVENTORY AND PLANNING 2005 ACCOMPLISHMENTS											
Region_Name	Forest_Name	Program Category	Timber Class	Year of Accomplishment							
				Rem_Sen	For_Map	Fld_Inv	Inv_An1	For_His	Int_Res	Mgt_Pln	Env_Asm
ALASKA	CHUGACH	2	T	2003	1989	2005	1989				1989
ALASKA	DOYON	2	T	2004	2004	1998	1998				
EASTERN OKLAHOMA	SEMINOLE (OKLA.)	4	T	2001	2001	2000	2002	2005		2002	2002
GREAT PLAINS	PINE RIDGE	2	T	1991	1995	1991	1995	1988		2005	2005
MIDWEST	BAD RIVER	1	T			1994	2005	1997	2001	2001	2001
MIDWEST	BAY MILLS	2	T	2004	2004	1992	1998				
MIDWEST	BOIS FORTE	1	T	2004	2005	1993	1999	1992	2000	2000	2000
MIDWEST	FOND DU LAC	2	T	2002	2003	2004	1990	1992			1990
MIDWEST	GRAND PORTAGE	1	T	2005	2004	1992	2001	1992	1990	1990	1985
MIDWEST	Ho Chunk WINNEBAGO P.D. (MN)	4	T	2003	2004						
MIDWEST	LAC COURTE OREILLES	1	T	2004	2005	1994	1991	1997	2000	2000	2000
MIDWEST	LAC DU FLAMBEAU	1	T	2003	2005	1992	1993	1997	1991	1991	1991
MIDWEST	LAC VIEUX DESERT	4	T	2004	2005	1993					
MIDWEST	L'ANSE	2	T	2004	2004	1992	1994		2003	1996	1996
MIDWEST	LEECH LAKE	1	T	2003	2004	1994	1995	1992	2002	2002	2002
MIDWEST	MILLE LACS	2	T	2002	2005	1996	1981	1992	1993	1993	1993
MIDWEST	POTAWATOMI (WI)	2	T	2003	2004	1990	1993	1997		2000	
MIDWEST	RED LAKE	1	T	2004	2005	1993	2002	1999	2000	2000	2000
MIDWEST	STOCKBRIDGE/MUNSEE	1	T	2002	2005	2004	1992	1997		1996	
MIDWEST	WHITE EARTH	1	T	2003	2005	2003	1993	1992	2005		2000
NAVAJO	NAVAJO	1	T	1989	1993	1990	1995	2002		2005	2005
NORTHWEST	COW CREEK, BAND OF UMPQU	4	T	2005	2005	2005	2005				
NORTHWEST	FORT HALL	2	T	1993		1996	2001			2004	2004
NORTHWEST	KOOTENAI	4	T	1983	1990	2000	2001			2004	2004
NORTHWEST	MAKAH	1	T	2000	2002	2004	1996	1996		1999	1999
NORTHWEST	PUGET SOUND P.D.	4	T	2001	2004	2004	2004			1996	1996
NORTHWEST	SPOKANE	1	T	1997	1998	1999	2005	1994	1993	1996	1995
NORTHWEST	TULALIP	1	T	1995	1995	2003	2004			1995	1995
NORTHWEST	UMATILLA	1	T	2004	1990	2004	2000			1981	
ROCKY MOUNTAIN	BLACKFEET	1	T	1999	2002	2005	1994	1998		1997	1997
ROCKY MOUNTAIN	NORTHERN CHEYENNE	1	T	1999	2002	2005	1997	1998		1999	1999
WESTERN	FORT APACHE	1	T	2003	1981	2005	1995	1990		2005	2005
WESTERN	HUALAPAI	1	T	1990	1985	1994	2004			2004	2004
GREAT PLAINS	PINE RIDGE	2	W		1991				1988	2005	
ROCKY MOUNTAIN	BLACKFEET	1	W		2002	2005	1994	1998	1997	1997	1997
ROCKY MOUNTAIN	NORTHERN CHEYENNE	1	W		2002	2005	1987	1998	1999	1999	1999
ROCKY MOUNTAIN	ROCKY BOY'S	2	W		2005	1993	1995	1999	1983	1997	1997
WESTERN	FORT APACHE	1	W		1984	1995	1995		1990	2005	2005
Total Accomplishments		64		10	18	12	6	1	1	9	7

**Footnote:**  
Dates highlighted in bold print and shaded are projects reported as being completed in FY2005

## Budgetary Needs

The FY-2005 Status of FMI&P report documents a **10-year average annual program funding need of approximately \$8.0 million**, of which approximately 9% has been identified as available from program funds (see Tables F, G & H in Data Summary). The remaining 91% is unfunded and is requested through the special add-on FMI&P funding that Division of Forestry provides the agencies and tribes. But the amount of need far exceeds the available funding. As a consequence of this shortfall, many projects are not funded at all or funded at a reduced amount. This project postponement or underfunding shows up when looking at the needs on an annual basis for the next ten years. When looking at the needs by year, it can be seen that the needs are significantly higher in the upcoming years than as compared to the years further out into the future (see table below). This tends to occur each year because projects that were not funded in the past year are typically rolled forward one year in an effort to get funding for projects that

need to be done. For the upcoming year, the amount of needed money increase more than \$3 million from the estimated needs reported in last year's report. Some of this may be for new projects that had to be scheduled for some reason, but most seems to have been rolled forward from the FY2005 projects that were not funded.



For FY2006, the available funding is estimated to be slightly over \$2 million, so there still will be a shortfall of \$10 million (or approximately 83%) to accomplish all projects identified as needed to meet the trust responsibilities on tribal forests. An additional \$1 million has been added to the forestry budget to address the deficiency in current management plans.

**FMI&P Needs by FMI&P Component and Year**

Year	Timberland				Woodland				Total	
	Inventory		Planning		Inventory		Planning		Available	Needed
	Available	Needed	Available	Needed	Available	Needed	Available	Needed		
2006	982.2	6,151.5	413.8	3,689.5	72.0	2,058.0	10.0	479.5	1,478.0	12,378.5
2007	589.0	4,411.0	187.0	3,018.0	25.0	1,567.5	-	994.5	801.0	9,991.0
2008	466.0	2,999.0	176.0	3,153.0	10.0	930.5	-	838.5	652.0	7,921.0
2009	541.0	3,473.0	198.0	2,773.0	-	694.5	-	928.5	739.0	7,869.0
2010	491.0	2,817.5	363.0	3,059.0	25.0	520.0	-	954.0	879.0	7,350.5
2011	538.0	3,007.0	260.0	2,307.0	16.0	545.0	-	185.0	814.0	6,044.0
2012	486.0	2,948.0	179.0	2,376.0	5.0	414.0	5.0	316.0	675.0	6,054.0
2013	520.0	3,011.0	170.0	2,067.0	-	478.0	-	269.0	690.0	5,825.0
2014	503.0	3,129.5	218.0	1,801.0	-	450.0	-	201.0	721.0	5,581.5
2015	129.0	2,449.0	80.0	1,032.0	-	275.0	-	120.0	209.0	3,876.0
<b>10-Year Total</b>	<b>5,245.2</b>	<b>34,396.5</b>	<b>2,244.8</b>	<b>25,275.5</b>	<b>153.0</b>	<b>7,932.5</b>	<b>15.0</b>	<b>5,286.0</b>	<b>7,658.0</b>	<b>72,890.5</b>

## Conclusions

This report continues to document the challenge confronting the Bureau's trust responsibility regarding Indian forest lands. Forest resource monitoring data, long-range management planning, and the informed decision making associated with both, is essential to the success of tribal aspirations for self-governance. Yet the planning effort for their lands and resources is not keeping up. Based on acreage, 91 percent (7.1 of 7.8 million timberland acres) of Indian timberlands and 72 percent (7.7 of 10.6 million woodland acres) of woodlands are covered by approved plans, for an overall compliance of 80 percent. Hindering the Bureau's trust responsibility is the annual funding shortfall where only 9 percent of the needed funding can be anticipated. The lack of planning resources has slowed the rate of achievement to a point of stagnation, where older plans are becoming outdated as fast as new plans can be developed and approved. It is increasingly apparent that existing Bureau organizational resources are inadequate to address the cost of current technologies, scope of ecological complexities, and heightened population demands upon available forest lands. In addition, there is the regulatory threat of program curtailments and program shutdowns pending the development of mandated management plans. With the increase in tribal program control and responsibility through self-governance, this is no longer an isolated problem internal to the BIA, but a significant dilemma confronting the entire Indian community.

## Forest Management Inventories and Planning Glossary

Accessible	Forest land that is physically, administratively and economically accessible to harvest or is anticipated to become so during the management plan period.
Commercial Forest Land (25CFR)	Commercial forest land means forest land that is producing or capable of producing crops of marketable forest products and is administratively available for intensive management and sustained production.
Dated	Beginning with the FY-1992 report, field inventories and inventory analyses were considered outdated if they were older than 15 years. Planning and environmental documents are considered outdated if they exceed the dates of the specified plan period, normally ten years. Additionally, historical documents are required only for Category 1 forested reservations and historical document updates are encouraged every ten years.
FMI&P	Forest Management Inventory and Planning - The Indian Forestry Program function dedicated to forest monitoring inventories and long-term planning, not to be confused with silvicultural cruises, realty appraisals, etc.
FMP	Forest Management Plan - A detailed document that prescribes for a specific period of time the implementation of management activities on Indian forest lands which must be performed in order to attain the beneficial Indian owners' goals and objectives. The FMP is developed by the Forest Manager and approved by the BIA. It is always in conformance with federal regulatory mandates and the tribe's IRMP, if one exists.
FMP Segments	Integral, but distinct, parts of an FMP. Herein identified as: 1) remote sensing, 2) mapping-digitizing, 3) field inventory, 4) inventory analysis, 5) history, 6) implementation plan, and 7) environmental assessment.
Forest Land (25CFR)	Forest or forest land means an ecosystem at least one acre in size, including timber land and woodland, which: Is characterized by a more or less dense and extensive tree cover; contains, or once contained, at least ten percent crown cover, and is not developed or planned for exclusive non-forest resource use.
Inaccessible	Forest lands that are inaccessible by conventional logging methods (i.e. steep terrain or cut-off ridges or canyons) or restricted by special treatments (i.e. disease and insect areas) are excluded from lands that are suitable for timber management.
Indian Forest	Prior to 1990 it was the BIA's policy to require FMPs for Indian forest lands that are considered to be chiefly valuable for the production of forest crops...@ (25 CFR 141.1(b)). Since 1990 (P.L. 101-630) and the legislated mandate to have a plan of management, the Indian forest is defined as Indian lands, including commercial and non-commercial timberland and woodland, that are considered chiefly valuable for the production of forest products or to maintain watershed or other land values enhanced by a forest cover@ (25 USC 3103(3)).
IRMP	Integrated Resource Management Plan - A strategic policy document encompassing the valued natural resources of an entire reservation or Native American property that has been developed through a tribally driven planning process. The address of forest land management and its impact on and/or by other resource management is an integral, but fractionated, part of an IRMP.

## Forest Management Inventories and Planning Glossary

Noncommercial Forest Land (25CFR)	Noncommercial forest land means forest land that is available for extensive management, but is incapable of producing sustainable forest products within the general rotation period. Such land may be economically harvested, but the site quality does not warrant significant investment to enhance future crops.
Nonforest Land	Lands that do not fall under the definition of Forest Land. This is land that (1) has never supported forests (e.g., barren, alpine tundra), (2) was formerly forested, but has been converted to a non-forest area class (e.g., rangeland, cropland), or (3) presently meets the stocking requirements for forest land, but human activity on the site will preclude the natural succession of the stand (residential development). Other examples of non-forest land are improved roads of any width, graded or otherwise regularly maintained for long-term continuing use, and rights-of-way of all power lines, pipelines, other transmission lines, and operating railroads. If intermingled in forest areas, unimproved roads and non-forest strips must be at least 120-foot wide and 1 acre in size to qualify as non-forest land.
Non-Trust Reservation	Reservation or Indian property that the Bureau is charged with some degree of legal responsibility, but the land is not in [Federal] trust status.
Productive Forest Land (25CFR)	Productive forest land means forest land producing or capable of producing marketable forest products that is unavailable for harvest because of administrative restrictions or because access is not practical.
Program Category	Current category definitions were established in 1986 for the ranking of forest lands to establish emphasis and priority for program implementation. Designation of reservations/properties is the responsibility of the Regional Director and is re-evaluated as part of each year's update of this report.
Program Category	<p><b>Category-1</b> - Major Forested Reservation - Comprised of more than 10,000 acres of commercial timberland in trust, or determined to have more than 1.0 MMBM (million board measure) harvest of timber products annually.</p> <p><b>Category-2</b> - Minor Forested Reservation - Comprised of less than 10,000 acres of commercial timberland in trust, and less than 1.0 MMBM harvest of timber products annually, or whose forest resource is determined by the Regional Office to be of significant commercial timber value.</p> <p><b>Category-3</b> - Significant Woodland Reservation - Comprised of an identifiable forest area of any size which is lacking a timberland component, and whose forest resource is determined by the Regional Office to be of significant commercial woodland value.</p> <p><b>Category-4</b> - Minimally Forested Reservation - Comprised of an identifiable forest area of any size determined by the Regional Office to be of minor commercial value at this time.</p> <p><b>Category-5</b> - Reservation or Indian property with forest land that the Bureau is charged with some degree of legal responsibility, but the land is not in [Federal] trust status.”</p>
Program Type	<p>Describes how the forestry program is funded and managed</p> <p><b>A</b> - All BIA. Program remains under the responsibility of the Bureau of Indian Affairs.</p> <p><b>B</b> - P.L. 93-638. Program has been contracted to the Tribe under the P.L. 93-638 contracting regulations.</p>

## Forest Management Inventories and Planning Glossary

Program Type (Continued)	<p><b>C</b> - Part P.L. 93-638. Only a portion of the program has been contracted by the Tribe under the P.L. 93-638 contracting regulations. The remaining portion is still managed by the BIA.</p> <p><b>D</b> - All Compact. The entire forestry program has been compacted by the Tribe.</p> <p><b>E</b> - Partial Compact. Only a portion of the forestry program has been compacted by the Tribe. The remaining portion of the program is still managed by the BIA.</p> <p><b>F</b> - Other. The program is managed under some other agreement.</p> <p><b>X</b> - Unknown. The program management is unknown at this time.</p>
Reserved	Forest land that is unavailable for harvest because of administrative restrictions.
Timberland (25CFR)	Timberland means forest lands stocked, or capable of being stocked, with tree species that are regionally utilized for lumber, pulpwood, poles or veneer products.
Trust Reservation	Reservation or Indian property that is in [Federal] trust status.
Unproductive Forest Land (25CFR)	Unproductive forest land means forest land that is not producing or capable of producing marketable forest products and is also unavailable for harvest because of administrative restrictions or because access is not practical.
Unreserved	Forest land that is administratively available for harvest.
Woodland (25CFR)	Woodland means forest land not included within the timberland classification, stocked, or capable of being stocked, with tree species of such form and size to produce forest products that are generally marketable within the region for products other than lumber, pulpwood or veneer.



# **DATA SUMMARY**

Table - A

STATUS OF FOREST MANAGEMENT INVENTORIES AND PLANNING  
BUREAU OF INDIAN AFFAIRS  
NATIONAL FOREST LAND INVENTORY SUMMARY BY REGION  
Status as of September 30, 2005

REGIONAL OFFICE		TOTAL		COMM. FOR. AREA (Acre)	: CNT	TIMBERLAND AREA (Acre)	COMMERCIAL TIMBER		TIMBER AAC (mmbm)	: CNT	WOODLAND AREA (Acre)	COMMERCIAL WOODLAND AREA (Acre)	WOODLAND VOL. (mcds)	WOODLAND AAC (mcds)
		RES CNT	FOREST AREA (Acre)				AREA (Acre)	VOL. (mmbm)						
ALASKA	(Trust)	11	512,262	370,886	: 11	232,668	180,114	659.4	0.0	: 10	279,594	190,772	614.4	0.0
	(Non-Trust*)	0	0	0	: 0	0	0	0.0	0.0	: 0	0	0	0.0	0.0
	(All)	11	512,262	370,886	: 11	232,668	180,114	659.4	0.0	: 10	279,594	190,772	614.4	0.0
EASTERN	(Trust)	16	282,107	214,687	: 16	252,910	194,734	1,078.3	22.7	: 2	29,197	19,953	0.0	0.0
	(Non-Trust*)	20	120,908	113,220	: 19	118,127	113,220	461.0	0.0	: 1	2,781	0	0.0	0.0
	(All)	36	403,015	327,907	: 35	371,037	307,954	1,539.3	22.7	: 3	31,978	19,953	0.0	0.0
EASTERN OKLAHOMA	(Trust)	13	123,772	99,754	: 10	77,992	57,266	83.5	2.4	: 13	45,780	42,488	152.2	3.7
	(Non-Trust*)	2	105	80	: 0	0	0	0.0	0.0	: 2	105	80	0.0	0.0
	(All)	15	123,877	99,834	: 10	77,992	57,266	83.5	2.4	: 15	45,885	42,568	152.2	3.7
GREAT PLAINS	(Trust)	13	239,393	159,498	: 6	149,761	70,666	165.6	3.3	: 13	89,632	88,832	1,041.7	9.3
	(Non-Trust*)	0	0	0	: 0	0	0	0.0	0.0	: 0	0	0	0.0	0.0
	(All)	13	239,393	159,498	: 6	149,761	70,666	165.6	3.3	: 13	89,632	88,832	1,041.7	9.3
MIDWEST	(Trust)	38	1,051,171	893,042	: 38	1,051,011	892,882	7,417.9	179.1	: 1	160	160	0.0	0.0
	(Non-Trust*)	0	0	0	: 0	0	0	0.0	0.0	: 0	0	0	0.0	0.0
	(All)	38	1,051,171	893,042	: 38	1,051,011	892,882	7,417.9	179.1	: 1	160	160	0.0	0.0
NAVAJO	(Trust)	1	5,311,975	1,522,735	: 1	498,168	388,626	2,356.0	0.0	: 1	4,813,807	1,134,109	1,822.0	0.0
	(Non-Trust*)	0	0	0	: 0	0	0	0.0	0.0	: 0	0	0	0.0	0.0
	(All)	1	5,311,975	1,522,735	: 1	498,168	388,626	2,356.0	0.0	: 1	4,813,807	1,134,109	1,822.0	0.0
NORTHWEST	(Trust)	41	2,807,993	1,957,693	: 41	2,643,542	1,884,725	22,920.7	383.5	: 8	164,451	72,968	100.0	0.0
	(Non-Trust*)	5	31,775	28,836	: 5	31,775	28,836	96.1	1.2	: 0	0	0	0.0	0.0
	(All)	46	2,839,768	1,986,529	: 46	2,675,317	1,913,561	23,016.8	384.7	: 8	164,451	72,968	100.0	0.0
PACIFIC	(Trust)	62	197,743	156,737	: 29	135,536	116,046	1,619.1	15.8	: 56	62,207	40,691	961.3	23.8
	(Non-Trust*)	0	0	0	: 0	0	0	0.0	0.0	: 0	0	0	0.0	0.0
	(All)	62	197,743	156,737	: 29	135,536	116,046	1,619.1	15.8	: 56	62,207	40,691	961.3	23.8
ROCKY MOUNTAIN	(Trust)	7	750,064	317,344	: 6	624,371	227,922	910.4	15.4	: 7	125,693	89,422	566.8	9.5
	(Non-Trust*)	0	0	0	: 0	0	0	0.0	0.0	: 0	0	0	0.0	0.0
	(All)	7	750,064	317,344	: 6	624,371	227,922	910.4	15.4	: 7	125,693	89,422	566.8	9.5
SOUTHERN PLAINS	(Trust)	22	99,230	98,653	: 1	4,615	4,038	21.7	0.6	: 21	94,615	94,615	61.0	0.0
	(Non-Trust*)	0	0	0	: 0	0	0	0.0	0.0	: 0	0	0	0.0	0.0
	(All)	22	99,230	98,653	: 1	4,615	4,038	21.7	0.6	: 21	94,615	94,615	61.0	0.0
SOUTHWEST	(Trust)	25	2,731,250	1,204,385	: 17	832,522	556,681	1,842.9	32.1	: 25	1,898,728	647,704	5,206.6	59.5
	(Non-Trust*)	8	74,295	21,150	: 3	26,150	21,150	0.0	0.0	: 5	48,145	0	0.0	0.0
	(All)	33	2,805,545	1,225,535	: 20	858,672	577,831	1,842.9	32.1	: 30	1,946,873	647,704	5,206.6	59.5
WESTERN	(Trust)	37	4,092,635	2,070,833	: 4	1,104,819	826,444	2,989.2	49.9	: 37	2,987,816	1,244,389	8,666.2	92.0
	(Non-Trust*)	0	0	0	: 0	0	0	0.0	0.0	: 0	0	0	0.0	0.0
	(All)	37	4,092,635	2,070,833	: 4	1,104,819	826,444	2,989.2	49.9	: 37	2,987,816	1,244,389	8,666.2	92.0
Total	(Trust)	286	18,199,595	9,066,247	: 180	7,607,915	5,400,144	42,064.8	704.8	: 194	10,591,680	3,666,103	19,192.2	197.8
	(Non-Trust*)	35	227,083	163,286	: 27	176,052	163,206	557.1	1.2	: 8	51,031	80	0.0	0.0
	(All)	321	18,426,678	9,229,533	: 207	7,783,967	5,563,350	42,621.8	706.0	: 202	10,642,711	3,666,183	19,192.2	197.8

Reservations are included in this report when the reported forested acreage (timber and woodland) is > 0.

\* Non-trust includes wholly non-trust Reservations and non-trust parcels of trust Indian entities.

Table - B

STATUS OF FOREST MANAGEMENT INVENTORIES AND PLANNING  
 BUREAU OF INDIAN AFFAIRS  
 NUMBER OF CURRENT PLANNING SEGMENTS  
 Status as of September 30, 2005

SUMMARY OF REGIONAL CATEGORY 1 & 2 TIMBERLANDS

REGIONAL OFFICE	CATEGORY 1 & 2 TIMBERED RES.	CURRENT MGT PLAN	FIELD INVENTORY(I)	INVENTORY ANALYSIS(I)	ACCEPTED AAC(P)	FOREST HISTORY(P)	ENVIRONMENTAL ASSESSMENT(P)
ALASKA	6	0	4	3	0	0	0
EASTERN	5	5	4	4	5	0	3
EASTERN OKLAHOMA	2	0	0	0	0	0	0
GREAT PLAINS	6	4	6	5	4	5	4
MIDWEST	20	15	18	15	15	9	9
NAVAJO	1	1	1	1	1	1	1
NORTHWEST	27	22	24	21	23	5	16
PACIFIC	5	5	5	5	5	1	4
ROCKY MOUNTAIN	6	6	6	5	6	3	5
SOUTHERN PLAINS	1	0	1	0	0	0	0
SOUTHWEST	17	9	14	12	8	1	6
WESTERN	4	3	3	4	3	0	3
Total	100	70	86	75	70	25	51

SUMMARY OF REGIONAL CATEGORY 3, 4 & 5 TIMBERLANDS

REGIONAL OFFICE	CATEGORY 3/4/5 TIMBERED RES.	CURRENT MGT PLAN	FIELD INVENTORY(I)	INVENTORY ANALYSIS(I)	ACCEPTED AAC(P)	FOREST HISTORY(P)	ENVIRONMENTAL ASSESSMENT(P)
ALASKA	5	0	3	1	0	0	0
EASTERN	30	3	7	4	1	2	3
EASTERN OKLAHOMA	8	0	8	8	0	0	4
GREAT PLAINS	0	0	0	0	0	0	0
MIDWEST	18	2	11	3	2	3	0
NAVAJO	0	0	0	0	0	0	0
NORTHWEST	19	12	11	11	11	1	8
PACIFIC	24	8	17	17	8	8	14
ROCKY MOUNTAIN	0	0	0	0	0	0	0
SOUTHERN PLAINS	0	0	0	0	0	0	0
SOUTHWEST	3	0	0	0	0	0	0
WESTERN	0	0	0	0	0	0	0
Total	107	25	57	44	22	14	29

=====  
 All 207 95 143 119 92 39 80

- NOTES: 1) (P)=Planning Segment, (I)=Inventory Segment  
 2) Reservations are included in this report only if they have a reported timbered acreage (See Catalog of Forest Acres).  
 3) Management Plans in effect through 2005 are considered current.  
 4) Other planning segments are considered current if in last 10 years for Category 1 & 2 reservations.  
 5) Inventory segments are considered current if in last 15 years for Category 1 & 2 reservations.  
 6) Category 3,4 & 5 reservations inventory and planning segments never expire.  
 7) Forest histories are only administratively required for Category 1 forested reservations.  
 8) Accepted AAC are reservations with current forest management plan and timber annual allowable cut is > 0.

Table - C

STATUS OF FOREST MANAGEMENT INVENTORIES AND PLANNING  
BUREAU OF INDIAN AFFAIRS  
NUMBER OF CURRENT PLANNING SEGMENTS  
Status as of September 30, 2005

SUMMARY OF REGIONAL CATEGORY 1 & 2 WOODLANDS

REGIONAL OFFICE	CATEGORY 1 & 2 WOODLAND RES.	CURRENT MGT PLAN	FIELD INVENTORY(I)	INVENTORY ANALYSIS(I)	ACCEPTED AAC(P)	FOREST HISTORY(P)	ENVIRONMENTAL ASSESSMENT(P)
ALASKA	5	0	2	2	0	0	0
EASTERN	1	1	0	1	1	0	1
EASTERN OKLAHOMA	2	1	0	0	1	0	0
GREAT PLAINS	6	4	4	0	4	0	1
MIDWEST	1	1	1	1	0	1	0
NAVAJO	1	1	1	1	1	0	0
NORTHWEST	6	2	3	3	2	0	1
PACIFIC	5	3	3	3	3	0	1
ROCKY MOUNTAIN	6	6	5	2	6	3	5
SOUTHERN PLAINS	0	0	0	0	0	0	0
SOUTHWEST	17	5	12	10	5	0	1
WESTERN	4	3	3	3	3	0	3
Total	54	27	34	26	26	4	13

SUMMARY OF REGIONAL CATEGORY 3, 4 & 5 WOODLANDS

REGIONAL OFFICE	CATEGORY 3/4/5 WOODLAND RES.	CURRENT MGT PLAN	FIELD INVENTORY(I)	INVENTORY ANALYSIS(I)	ACCEPTED AAC(P)	FOREST HISTORY(P)	ENVIRONMENTAL ASSESSMENT(P)
ALASKA	5	0	2	1	0	0	0
EASTERN	2	0	0	0	0	0	0
EASTERN OKLAHOMA	13	0	10	10	0	0	1
GREAT PLAINS	7	2	0	0	2	0	2
MIDWEST	0	0	0	0	0	0	0
NAVAJO	0	0	0	0	0	0	0
NORTHWEST	2	1	0	0	1	0	0
PACIFIC	51	8	24	22	8	18	18
ROCKY MOUNTAIN	1	0	1	1	0	0	1
SOUTHERN PLAINS	21	0	20	0	0	0	0
SOUTHWEST	13	1	0	0	0	0	0
WESTERN	33	1	2	2	1	0	0
Total	148	13	59	36	12	18	22

=====  
All 202 40 93 62 38 22 35

- NOTES: 1) (P)=Planning Segment, (I)=Inventory Segment  
 2) Reservations are included in this report only if they have a reported woodland acreage (See Catalog of Forest Acres).  
 3) Management Plans in effect through 2005 are considered current.  
 4) Other planning segments are considered current if in last 10 years for Category 1 & 2 reservations.  
 5) Inventory segments are considered current if in last 15 years for Category 1 & 2 reservations.  
 6) Category 3,4 & 5 reservations inventory and planning segments never expire.  
 7) Forest histories are only administratively required for Category 1 forested reservations.  
 8) Accepted AAC are reservations with current forest management plan and timber annual allowable cut is > 0.

Table - D/1

STATUS OF FOREST MANAGEMENT INVENTORIES AND PLANNING  
BUREAU OF INDIAN AFFAIRS  
TIMBERLAND ACRES UNDER CURRENT PLAN SEGMENT  
Status as of September 30, 2005

SUMMARY OF REGIONAL CATEGORY 1 & 2 TIMBERLANDS

REGIONAL OFFICE	TOTAL TIMBERLAND AREA	CURRENT MGT PLAN	FIELD INVENTORY (I)	INVENTORY ANALYSIS (I)	ACCEPTED AAC (P)	FOREST HISTORY (P)	ENVIRONMENTAL ASSESSMENT (P)
ALASKA	146,638	0	131,781	125,769	0	0	0
EASTERN	249,685	249,685	240,435	141,316	249,685	0	166,638
EASTERN OKLAHOMA	58,452	0	0	0	0	0	0
GREAT PLAINS	149,761	143,694	149,761	149,261	143,694	65,289	143,694
MIDWEST	1,036,381	1,020,659	1,034,331	1,019,973	1,020,659	822,640	894,404
NAVAJO	498,168	498,168	498,168	498,168	498,168	498,168	498,168
NORTHWEST	2,633,472	2,613,215	2,631,048	2,452,930	2,615,670	651,546	2,127,707
PACIFIC	120,691	120,691	120,691	120,691	120,691	14,408	120,691
ROCKY MOUNTAIN	624,371	624,371	624,371	594,941	624,371	426,840	594,941
SOUTHERN PLAINS	4,615	0	4,615	0	0	0	0
SOUTHWEST	832,522	775,918	821,045	797,364	773,081	560,447	651,367
WESTERN	1,104,819	985,072	985,072	1,104,819	985,072	0	985,072
Total	7,459,575	7,031,473	7,241,318	7,005,232	7,031,091	3,039,338	6,182,682

SUMMARY OF REGIONAL CATEGORY 3, 4 & 5 TIMBERLANDS

REGIONAL OFFICE	TOTAL TIMBERLAND AREA	CURRENT MGT PLAN	FIELD INVENTORY (I)	INVENTORY ANALYSIS (I)	ACCEPTED AAC (P)	FOREST HISTORY (P)	ENVIRONMENTAL ASSESSMENT (P)
ALASKA	86,030	0	68,854	4,004	0	0	0
EASTERN	121,352	31,971	91,475	32,752	383	31,588	31,971
EASTERN OKLAHOMA	19,540	0	19,540	19,540	0	0	5,732
GREAT PLAINS	0	0	0	0	0	0	0
MIDWEST	14,630	2,718	11,274	3,989	2,718	8,269	0
NAVAJO	0	0	0	0	0	0	0
NORTHWEST	41,845	32,481	29,089	29,089	31,557	228	29,702
PACIFIC	14,845	3,230	13,180	13,180	3,230	8,966	4,874
ROCKY MOUNTAIN	0	0	0	0	0	0	0
SOUTHERN PLAINS	0	0	0	0	0	0	0
SOUTHWEST	26,150	0	0	0	0	0	0
WESTERN	0	0	0	0	0	0	0
CENTRAL OFFICE	0	0	0	0	0	0	0
Total	324,392	70,400	233,412	102,554	37,888	49,051	72,279

=====  
All Categories            7,783,967            7,101,873            7,474,730            7,107,786            7,068,979            3,088,389            6,254,961

- NOTES: 1) (P)=Planning Segment, (I)=Inventory Segment  
 2) Reservations are included in this report only if they have a reported timbered acreage (See Catalog of Forest Acres).  
 3) Management Plans in effect through 2005 are considered current.  
 4) Other planning segments are considered current if in last 10 years for Category 1 & 2 reservations.  
 5) Inventory segments are considered current if in last 15 years for Category 1 & 2 reservations.  
 6) Category 3,4 & 5 reservations inventory and planning segments never expire.  
 7) Forest histories are only administratively required for Category 1 forested reservations.  
 8) Accepted AAC are reservations with current forest management plan and timber annual allowable cut is > 0.

Table - D/2

STATUS OF FOREST MANAGEMENT INVENTORIES AND PLANNING  
BUREAU OF INDIAN AFFAIRS  
COMMERCIAL TIMBERLAND ACRES UNDER CURRENT PLAN SEGMENT  
Status as of September 30, 2005

SUMMARY OF REGIONAL CATEGORY 1 & 2 TIMBERLANDS

REGIONAL OFFICE	COMMERCIAL ACCESS. UNRES. TIMBERLAND AREA	CURRENT MGT PLAN	FIELD INVENTORY (I)	INVENTORY ANALYSIS (I)	ACCEPTED AAC (P)	FOREST HISTORY (P)	ENVIRONMENTAL ASSESSMENT (P)
ALASKA	94,084	0	79,227	73,215	0	0	0
EASTERN	193,315	193,315	186,692	127,004	193,315	0	116,176
EASTERN OKLAHOMA	46,826	0	0	0	0	0	0
GREAT PLAINS	70,666	64,599	70,666	70,166	64,599	45,191	64,599
MIDWEST	880,956	867,341	879,295	865,732	867,341	686,555	760,103
NAVAJO	388,626	388,626	388,626	388,626	388,626	388,626	388,626
NORTHWEST	1,874,751	1,858,231	1,872,457	1,694,741	1,860,686	488,477	1,526,570
PACIFIC	102,845	102,845	102,845	102,845	102,845	14,408	102,845
ROCKY MOUNTAIN	227,922	227,922	227,922	200,427	227,922	187,083	200,427
SOUTHERN PLAINS	4,038	0	4,038	0	0	0	0
SOUTHWEST	556,681	514,079	554,472	546,675	513,362	392,117	430,034
WESTERN	826,444	706,697	706,697	826,444	706,697	0	706,697
Total	5,267,154	4,923,655	5,072,937	4,895,875	4,925,393	2,202,457	4,296,077

SUMMARY OF REGIONAL CATEGORY 3, 4 & 5 TIMBERLANDS

REGIONAL OFFICE	COMMERCIAL ACCESS. UNRES. TIMBERLAND AREA	CURRENT MGT PLAN	FIELD INVENTORY (I)	INVENTORY ANALYSIS (I)	ACCEPTED AAC (P)	FOREST HISTORY (P)	ENVIRONMENTAL ASSESSMENT (P)
ALASKA	86,030	0	68,854	4,004	0	0	0
EASTERN	114,639	30,073	87,930	30,073	351	29,722	30,073
EASTERN OKLAHOMA	10,440	0	10,440	10,440	0	0	5,732
GREAT PLAINS	0	0	0	0	0	0	0
MIDWEST	11,926	2,718	9,070	3,989	2,718	6,165	0
NAVAJO	0	0	0	0	0	0	0
NORTHWEST	38,810	30,139	26,747	26,747	29,215	228	27,370
PACIFIC	13,201	2,817	12,058	12,058	2,817	8,279	4,435
ROCKY MOUNTAIN	0	0	0	0	0	0	0
SOUTHERN PLAINS	0	0	0	0	0	0	0
SOUTHWEST	21,150	0	0	0	0	0	0
WESTERN	0	0	0	0	0	0	0
CENTRAL OFFICE	0	0	0	0	0	0	0
Total	296,196	65,747	215,099	87,311	35,101	44,394	67,610

=====  
All Categories                    5,563,350                    4,989,402                    5,288,036                    4,983,186                    4,960,494                    2,246,851                    4,363,687

- NOTES: 1) (P)=Planning Segment, (I)=Inventory Segment  
2) Reservations are included in this report only if they have a reported timbered acreage (See Catalog of Forest Acres).  
3) Management Plans in effect through 2005 are considered current.  
4) Other planning segments are considered current if in last 10 years for Category 1 & 2 reservations.  
5) Inventory segments are considered current if in last 15 years for Category 1 & 2 reservations.  
6) Category 3,4 & 5 reservations inventory and planning segments never expire.  
7) Forest histories are only administratively required for Category 1 forested reservations.  
8) Accepted AAC are reservations with current forest management plan and timber annual allowable cut is > 0.

Table - E/1

STATUS OF FOREST MANAGEMENT INVENTORIES AND PLANNING  
BUREAU OF INDIAN AFFAIRS  
WOODLAND ACRES UNDER CURRENT PLAN SEGMENT  
Status as of September 30, 2005

SUMMARY OF REGIONAL CATEGORY 1 & 2 WOODLANDS

REGIONAL OFFICE	TOTAL WOODLAND AREA	CURRENT MGT PLAN	FIELD INVENTORY (I)	INVENTORY ANALYSIS (I)	ACCEPTED AAC (P)	FOREST HISTORY (P)	ENVIRONMENTAL ASSESSMENT (P)
ALASKA	78,139	0	53,843	53,843	0	0	0
EASTERN	20,353	20,353	0	20,353	20,353	20,353	20,353
EASTERN OKLAHOMA	8,240	6,280	0	0	6,280	0	0
GREAT PLAINS	37,466	35,986	20,886	0	35,986	0	792
MIDWEST	160	160	160	160	0	160	0
NAVAJO	4,813,807	4,813,807	4,813,807	4,813,807	4,813,807	0	0
NORTHWEST	164,310	71,642	38,011	38,011	71,642	0	71,018
PACIFIC	27,565	23,149	6,875	6,875	23,149	0	1,138
ROCKY MOUNTAIN	113,698	113,698	78,850	59,158	113,698	74,562	109,410
SOUTHERN PLAINS	0	0	0	0	0	0	0
SOUTHWEST	1,816,878	832,311	1,117,070	1,219,812	832,311	0	319,843
WESTERN	2,089,184	1,741,680	1,741,680	1,423,725	1,741,680	0	1,741,680
Total	9,169,800	7,659,066	7,871,182	7,635,744	7,658,906	95,075	2,264,234

SUMMARY OF REGIONAL CATEGORY 3, 4 & 5 WOODLANDS

REGIONAL OFFICE	TOTAL WOODLAND AREA	CURRENT MGT PLAN	FIELD INVENTORY (I)	INVENTORY ANALYSIS (I)	ACCEPTED AAC (P)	FOREST HISTORY (P)	ENVIRONMENTAL ASSESSMENT (P)
ALASKA	201,455	0	88,888	35,641	0	0	0
EASTERN	11,625	0	0	0	0	0	0
EASTERN OKLAHOMA	37,645	0	34,120	34,120	0	0	424
GREAT PLAINS	52,166	6,735	0	0	6,735	0	6,735
MIDWEST	0	0	0	0	0	0	0
NAVAJO	0	0	0	0	0	0	0
NORTHWEST	141	30	0	0	30	0	0
PACIFIC	34,642	627	18,163	10,996	627	959	959
ROCKY MOUNTAIN	11,995	0	11,995	11,995	0	0	11,995
SOUTHERN PLAINS	94,615	0	92,697	0	0	0	0
SOUTHWEST	129,995	5,037	0	0	0	0	0
WESTERN	898,632	28,448	58,768	225,477	28,448	0	0
Total	1,472,911	40,877	304,631	318,229	35,840	959	20,113

=====  
All 10,642,711 7,699,943 8,175,813 7,953,973 7,694,746 96,034 2,284,347

- NOTES: 1) (P)=Planning Segment, (I)=Inventory Segment  
 2) Reservations are included in this report only if they have a reported woodland acreage (See Catalog of Forest Acres).  
 3) Management Plans in effect through 2005 are considered current.  
 4) Other planning segments are considered current if in last 10 years for Category 1 & 2 reservations.  
 5) Inventory segments are considered current if in last 15 years for Category 1 & 2 reservations.  
 6) Category 3,4 & 5 reservations inventory and planning segments never expire.  
 7) Forest histories are only administratively required for Category 1 forested reservations.  
 8) Accepted AAC are reservations with current forest management plan and timber annual allowable cut is > 0.

Table - E/2

STATUS OF FOREST MANAGEMENT INVENTORIES AND PLANNING  
BUREAU OF INDIAN AFFAIRS  
COMMERCIAL WOODLAND ACRES UNDER CURRENT PLAN SEGMENT  
Status as of September 30, 2005

SUMMARY OF REGIONAL CATEGORY 1 & 2 WOODLANDS

REGIONAL OFFICE	COMMERCIAL ACCESS. UNRES. WOODLAND AREA	CURRENT MGT PLAN	FIELD INVENTORY (I)	INVENTORY ANALYSIS (I)	ACCEPTED AAC (P)	FOREST HISTORY (P)	ENVIRONMENTAL ASSESSMENT (P)
ALASKA	24,796	0	500	500	0	0	0
EASTERN	19,953	19,953	0	19,953	19,953	19,953	19,953
EASTERN OKLAHOMA	8,240	6,280	0	0	6,280	0	0
GREAT PLAINS	36,666	35,186	20,886	0	35,186	0	792
MIDWEST	160	160	160	160	0	160	0
NAVAJO	1,134,109	1,134,109	1,134,109	1,134,109	1,134,109	0	0
NORTHWEST	72,857	17,576	0	0	17,576	0	17,576
PACIFIC	20,421	19,559	496	496	19,559	0	496
ROCKY MOUNTAIN	77,427	77,427	74,192	54,572	77,427	69,976	73,211
SOUTHERN PLAINS	0	0	0	0	0	0	0
SOUTHWEST	640,674	258,719	401,059	451,240	258,719	0	58,405
WESTERN	839,702	718,587	718,587	749,412	718,587	0	718,587
Total	2,875,005	2,287,556	2,349,989	2,410,442	2,287,396	90,089	889,020

SUMMARY OF REGIONAL CATEGORY 3, 4 & 5 WOODLANDS

REGIONAL OFFICE	COMMERCIAL ACCESS. UNRES. WOODLAND AREA	CURRENT MGT PLAN	FIELD INVENTORY (I)	INVENTORY ANALYSIS (I)	ACCEPTED AAC (P)	FOREST HISTORY (P)	ENVIRONMENTAL ASSESSMENT (P)
ALASKA	165,976	0	74,390	24,143	0	0	0
EASTERN	0	0	0	0	0	0	0
EASTERN OKLAHOMA	34,328	0	30,828	30,828	0	0	282
GREAT PLAINS	52,166	6,735	0	0	6,735	0	6,735
MIDWEST	0	0	0	0	0	0	0
NAVAJO	0	0	0	0	0	0	0
NORTHWEST	111	0	0	0	0	0	0
PACIFIC	20,270	627	7,939	5,424	627	930	930
ROCKY MOUNTAIN	11,995	0	11,995	11,995	0	0	11,995
SOUTHERN PLAINS	94,615	0	92,697	0	0	0	0
SOUTHWEST	7,030	0	0	0	0	0	0
WESTERN	404,687	18,552	23,525	205,730	18,552	0	0
Total	791,178	25,914	241,374	278,120	25,914	930	19,942

=====  
All 3,666,183 2,313,470 2,591,363 2,688,562 2,313,310 91,019 908,962

- NOTES: 1) (P)=Planning Segment, (I)=Inventory Segment  
 2) Reservations are included in this report only if they have a reported woodland acreage (See Catalog of Forest Acres).  
 3) Management Plans in effect through 2005 are considered current.  
 4) Other planning segments are considered current if in last 10 years for Category 1 & 2 reservations.  
 5) Inventory segments are considered current if in last 15 years for Category 1 & 2 reservations.  
 6) Category 3, 4 & 5 reservations inventory and planning segments never expire.  
 7) Forest histories are only administratively required for Category 1 forested reservations.  
 8) Accepted AAC are reservations with current forest management plan and timber annual allowable cut is > 0.



Table - F

STATUS OF FOREST MANAGEMENT INVENTORIES AND PLANNING  
BUREAU OF INDIAN AFFAIRS  
TOTAL FMI&P NEEDS SUMMARY BY REGION  
(FY 2006-2015)  
Status as of September 30, 2005

REGIONAL OFFICE	TIMBERLAND INVENTORY EST. COST (\$M)		TIMBERLAND PLANNING EST. COST (\$M)		WOODLAND INVENTORY EST. COST (\$M)		WOODLAND PLANNING EST. COST (\$M)		TOTAL TIMBER/WOODLAND EST. COST (\$M)	
	PROJECTED AVAIL.	ADDITIONAL NEEDED	PROJECTED AVAIL.	ADDITIONAL NEEDED	PROJECTED AVAIL.	ADDITIONAL NEEDED	PROJECTED AVAIL.	ADDITIONAL NEEDED	PROJECTED AVAIL.	ADDITIONAL NEEDED
ALASKA	420.2	1,045.0	72.8	482.0	.0	440.0	.0	241.0	493.0	2,208.0
EASTERN	30.0	2,246.5	15.0	2,050.0	2.0	145.0	.0	275.0	47.0	4,716.5
EASTERN OKLAHOMA	16.0	941.0	.0	1,023.0	.0	82.0	.0	80.0	16.0	2,126.0
GREAT PLAINS	.0	750.0	.0	355.0	.0	415.0	.0	345.0	.0	1,865.0
MIDWEST	475.0	6,352.0	150.0	2,532.5	.0	.0	.0	.0	625.0	8,884.5
NAVAJO	.0	1,152.0	.0	250.0	.0	364.0	.0	350.0	.0	2,116.0
NORTHWEST	953.0	8,863.0	1,474.0	8,279.0	11.0	806.0	5.0	170.0	2,443.0	18,118.0
PACIFIC	.0	1,044.0	.0	1,720.0	.0	448.5	.0	351.0	.0	3,563.5
ROCKY MOUNTAIN	.0	1,995.0	.0	1,912.0	.0	435.0	.0	385.0	.0	4,727.0
SOUTHERN PLAINS	.0	472.0	.0	55.0	.0	70.0	.0	153.0	.0	750.0
SOUTHWEST	.0	3,170.0	.0	2,580.0	.0	235.0	.0	70.0	.0	6,055.0
WESTERN	273.0	1,819.0	101.0	683.0	140.0	2,160.0	10.0	1,435.0	524.0	6,097.0
CENTRAL OFFICE	3,078.0	4,547.0	432.0	3,354.0	.0	2,332.0	.0	1,431.0	3,510.0	11,664.0
TOTALS	5,245.2	34,396.5	2,244.8	25,275.5	153.0	7,932.5	15.0	5,286.0	7,658.0	72,890.5

\$7,658.0 - TOTAL (10-year) Timberland & Woodland funding AVAILABLE Nationally (projected non-FMI&P program funding).

\$72,890.5 - TOTAL (10-year) Timberland & Woodland ADDITIONAL inventory and planning funding NEEDED Nationally.

\$80,548.5 - TOTAL (10-year) Timberland & Woodland FMI&P budget considered necessary Nationally.

--- This table shows program need without special assistance. Special FMI&P non-recurring funds are not included. ---

TABLE - G

STATUS OF FOREST MANAGEMENT INVENTORIES AND PLANNING  
BUREAU OF INDIAN AFFAIRS  
NATIONAL TIMBERLAND INVENTORY AND PLANNING NEEDS SUMMARY BY REGION  
(FY 2006-2015)  
Status as of September 30, 2005

NATIONAL TIMBERLAND INVENTORY NEEDS SUMMARY BY REGION

REGIONAL OFFICE	REMOTE SENSING EST. COST (\$M)		MAPPING-DIGITIZING EST. COST (\$M)		FIELD INVENTORY EST. COST (\$M)		INVENTORY ANALYSIS EST. COST (\$M)		TOTAL INVENTORY EST. COST (\$M)	
	PROJECTED AVAIL.	ADDITIONAL NEEDED	PROJECTED AVAIL.	ADDITIONAL NEEDED	PROJECTED AVAIL.	ADDITIONAL NEEDED	PROJECTED AVAIL.	ADDITIONAL NEEDED	PROJECTED AVAIL.	ADDITIONAL NEEDED
ALASKA	315.0	195.0	70.0	173.0	35.2	550.0	.0	127.0	420.2	1,045.0
EASTERN	.0	202.5	20.0	495.0	10.0	1,075.0	.0	474.0	30.0	2,246.5
EASTERN OKLAHOMA	.0	105.0	.0	291.0	13.0	392.0	3.0	153.0	16.0	941.0
GREAT PLAINS	.0	165.0	.0	220.0	.0	215.0	.0	150.0	.0	750.0
MIDWEST	.0	258.5	.0	466.5	310.0	3,176.0	165.0	2,451.0	475.0	6,352.0
NAVAJO	.0	.0	.0	309.0	.0	600.0	.0	243.0	.0	1,152.0
NORTHWEST	73.0	1,039.0	230.0	1,521.0	358.0	4,455.0	292.0	1,848.0	953.0	8,863.0
PACIFIC	.0	205.0	.0	291.0	.0	333.0	.0	215.0	.0	1,044.0
ROCKY MOUNTAIN	.0	380.0	.0	440.0	.0	835.0	.0	340.0	.0	1,995.0
SOUTHERN PLAINS	.0	13.0	.0	50.0	.0	139.0	.0	270.0	.0	472.0
SOUTHWEST	.0	555.0	.0	815.0	.0	1,360.0	.0	440.0	.0	3,170.0
WESTERN	25.0	335.0	48.0	347.0	125.0	830.0	75.0	307.0	273.0	1,819.0
CENTRAL OFFICE	.0	.0	.0	.0	2,070.0	2,475.0	1,008.0	2,072.0	3,078.0	4,547.0
<b>TOTALS</b>	<b>413.0</b>	<b>3,453.0</b>	<b>368.0</b>	<b>5,418.5</b>	<b>2,921.2</b>	<b>16,435.0</b>	<b>1,543.0</b>	<b>9,090.0</b>	<b>5,245.2</b>	<b>34,396.5</b>

\$5,245.2 - TOTAL (10-year) Timberland Inventory funds AVAILABLE Nationally (based on projected non-FMI&P program funding).  
 \$34,396.5 - TOTAL (10-year) Timberland ADDITIONAL Inventory funds NEEDED Nationally.  
 \$39,641.7 - TOTAL (10-year) Timberland Inventory Budget considered necessary Nationally.

NOTE: Mapping includes forest cover type, habitat type, soil class, land use and other maps (conventional or digital) needed for lang range planning.

NATIONAL TIMBERLAND PLANNING NEEDS SUMMARY BY REGION

REGIONAL OFFICE	FOREST HISTORY EST. COST (\$M)		I.R.M.P. EST. COST (\$M)		FOREST PLAN ENVIR. ASSESS. EST. COST (\$M)		FOREST IMPLEMENTATION PLAN EST. COST (\$M)		TOTAL PLANNING EST. COST (\$M)	
	PROJECTED AVAIL.	ADDITIONAL NEEDED	PROJECTED AVAIL.	ADDITIONAL NEEDED	PROJECTED AVAIL.	ADDITIONAL NEEDED	PROJECTED AVAIL.	ADDITIONAL NEEDED	PROJECTED AVAIL.	ADDITIONAL NEEDED
ALASKA	.0	.0	72.8	50.0	.0	192.0	.0	240.0	72.8	482.0
EASTERN	.0	850.0	5.0	40.0	10.0	560.0	.0	600.0	15.0	2,050.0
EASTERN OKLAHOMA	.0	170.0	.0	474.0	.0	209.0	.0	170.0	.0	1,023.0
GREAT PLAINS	.0	35.0	.0	.0	.0	160.0	.0	160.0	.0	355.0
MIDWEST	.0	560.0	150.0	992.0	.0	298.0	.0	682.5	150.0	2,532.5
NAVAJO	.0	100.0	.0	.0	.0	150.0	.0	.0	.0	250.0
NORTHWEST	55.0	596.0	506.0	2,098.0	395.0	2,682.0	518.0	2,903.0	1,474.0	8,279.0
PACIFIC	.0	105.0	.0	350.0	.0	675.0	.0	590.0	.0	1,720.0
ROCKY MOUNTAIN	.0	198.0	.0	624.0	.0	535.0	.0	555.0	.0	1,912.0
SOUTHERN PLAINS	.0	.0	.0	.0	.0	.0	.0	55.0	.0	55.0
SOUTHWEST	.0	300.0	.0	.0	.0	1,160.0	.0	1,120.0	.0	2,580.0
WESTERN	30.0	133.0	50.0	55.0	11.0	228.0	10.0	267.0	101.0	683.0
CENTRAL OFFICE	.0	.0	.0	1,881.0	.0	.0	432.0	1,473.0	432.0	3,354.0
<b>TOTALS</b>	<b>85.0</b>	<b>3,047.0</b>	<b>783.8</b>	<b>6,564.0</b>	<b>416.0</b>	<b>6,849.0</b>	<b>960.0</b>	<b>8,815.5</b>	<b>2,244.8</b>	<b>25,275.5</b>

\$2,244.8 - TOTAL (10-year) Timberland Inventory funds AVAILABLE Nationally (based on projected non-FMI&P program funding).  
 \$25,275.5 - TOTAL (10-year) Timberland ADDITIONAL Inventory funds NEEDED Nationally.  
 \$27,520.3 - TOTAL (10-year) Timberland Inventory Budget considered necessary Nationally.

NOTE: IRMP costs are the proportionate shared expense assumed by the forestry program.  
 Forest Plan Environmental Assessment costs may be part of and thus hidden in Forest Implementation Plan costs.

TABLE - H

STATUS OF FOREST MANAGEMENT INVENTORIES AND PLANNING  
BUREAU OF INDIAN AFFAIRS  
NATIONAL WOODLAND INVENTORY AND PLANNING NEEDS SUMMARY BY REGION  
(FY 2006-2015)  
Status as of September 30, 2005

NATIONAL WOODLAND INVENTORY NEEDS SUMMARY BY REGION

REGIONAL OFFICE	REMOTE SENSING EST. COST (\$M)		MAPPING-DIGITIZING EST. COST (\$M)		FIELD INVENTORY EST. COST (\$M)		INVENTORY ANALYSIS EST. COST (\$M)		TOTAL INVENTORY EST. COST (\$M)	
	PROJECTED AVAIL.	ADDITIONAL NEEDED	PROJECTED AVAIL.	ADDITIONAL NEEDED	PROJECTED AVAIL.	ADDITIONAL NEEDED	PROJECTED AVAIL.	ADDITIONAL NEEDED	PROJECTED AVAIL.	ADDITIONAL NEEDED
ALASKA	.0	.0	.0	109.0	.0	229.0	.0	102.0	.0	440.0
EASTERN	.0	.0	.0	.0	.0	125.0	2.0	20.0	2.0	145.0
EASTERN OKLAHOMA	.0	16.0	.0	21.0	.0	20.0	.0	25.0	.0	82.0
GREAT PLAINS	.0	.0	.0	235.0	.0	90.0	.0	90.0	.0	415.0
MIDWEST	.0	.0	.0	.0	.0	.0	.0	.0	.0	.0
NAVAJO	.0	.0	.0	117.0	.0	.0	.0	247.0	.0	364.0
NORTHWEST	.0	55.0	5.0	252.0	1.0	277.0	5.0	222.0	11.0	806.0
PACIFIC	.0	.0	.0	61.5	.0	235.5	.0	151.5	.0	448.5
ROCKY MOUNTAIN	.0	.0	.0	180.0	.0	135.0	.0	120.0	.0	435.0
SOUTHERN PLAINS	.0	.0	.0	70.0	.0	.0	.0	.0	.0	70.0
SOUTHWEST	.0	50.0	.0	50.0	.0	70.0	.0	65.0	.0	235.0
WESTERN	20.0	435.0	.0	420.0	50.0	755.0	70.0	550.0	140.0	2,160.0
CENTRAL OFFICE	.0	.0	.0	.0	.0	1,162.0	.0	1,170.0	.0	2,332.0
<b>TOTALS</b>	<b>20.0</b>	<b>556.0</b>	<b>5.0</b>	<b>1,515.5</b>	<b>51.0</b>	<b>3,098.5</b>	<b>77.0</b>	<b>2,762.5</b>	<b>153.0</b>	<b>7,932.5</b>

\$153.0 - TOTAL (10-year) Timberland Inventory funds AVAILABLE Nationally (based on projected non-FMI&P program funding).  
\$7,932.5 - TOTAL (10-year) Timberland ADDITIONAL Inventory funds NEEDED Nationally.  
\$8,085.5 - TOTAL (10-year) Timberland Inventory Budget considered necessary Nationally.

NOTE: The Woodland area was not part of the original intent of the special non-recurring FMI&P funding when those funds were established. Specific Woodland needs were not presented in Status of FMI&P Report Executive Summaries prior to FY-1991.

NATIONAL WOODLAND PLANNING NEEDS SUMMARY BY REGION

REGIONAL OFFICE	FOREST HISTORY EST. COST (\$M)		I.R.M.P. EST. COST (\$M)		FOREST PLAN ENVIR. ASSESS. EST. COST (\$M)		FOREST IMPLEMENTATION PLAN EST. COST (\$M)		TOTAL PLANNING EST. COST (\$M)	
	PROJECTED AVAIL.	ADDITIONAL NEEDED	PROJECTED AVAIL.	ADDITIONAL NEEDED	PROJECTED AVAIL.	ADDITIONAL NEEDED	PROJECTED AVAIL.	ADDITIONAL NEEDED	PROJECTED AVAIL.	ADDITIONAL NEEDED
ALASKA	.0	.0	.0	.0	.0	116.0	.0	125.0	.0	241.0
EASTERN	.0	75.0	.0	50.0	.0	65.0	.0	85.0	.0	275.0
EASTERN OKLAHOMA	.0	.0	.0	60.0	.0	20.0	.0	.0	.0	80.0
GREAT PLAINS	.0	.0	.0	10.0	.0	145.0	.0	190.0	.0	345.0
MIDWEST	.0	.0	.0	.0	.0	.0	.0	.0	.0	.0
NAVAJO	.0	.0	.0	.0	.0	150.0	.0	200.0	.0	350.0
NORTHWEST	.0	.0	.0	40.0	.0	40.0	5.0	90.0	5.0	170.0
PACIFIC	.0	.0	.0	61.5	.0	135.0	.0	154.5	.0	351.0
ROCKY MOUNTAIN	.0	.0	.0	50.0	.0	155.0	.0	180.0	.0	385.0
SOUTHERN PLAINS	.0	.0	.0	80.0	.0	.0	.0	73.0	.0	153.0
SOUTHWEST	.0	.0	.0	10.0	.0	30.0	.0	30.0	.0	70.0
WESTERN	.0	.0	.0	65.0	5.0	640.0	5.0	730.0	10.0	1,435.0
CENTRAL OFFICE	.0	.0	.0	261.0	.0	.0	.0	1,170.0	.0	1,431.0
<b>TOTALS</b>	<b>.0</b>	<b>75.0</b>	<b>.0</b>	<b>687.5</b>	<b>5.0</b>	<b>1,496.0</b>	<b>10.0</b>	<b>3,027.5</b>	<b>15.0</b>	<b>5,286.0</b>

\$15.0 - TOTAL (10-year) Timberland Inventory funds AVAILABLE Nationally (based on projected non-FMI&P program funding).  
\$5,286.0 - TOTAL (10-year) Timberland ADDITIONAL Inventory funds NEEDED Nationally.  
\$5,301.0 - TOTAL (10-year) Timberland Inventory Budget considered necessary Nationally.

NOTE: The Woodland area was not part of the original intent of the special non-recurring FMI&P funding when those funds were established. Specific Woodland needs were not presented in Status of FMI&P Report Executive Summaries prior to FY-1991.

# **APPENDIX - I**

Status of Forest Management Inventories & Planning  
(Regional Summaries)

STATUS OF FOREST MANAGEMENT INVENTORIES AND PLANNING  
BUREAU OF INDIAN AFFAIRS

REGIONAL TIMBERLAND INVENTORY SUMMARY (2006-2015)  
Status as of September 30, 2005

RESERVATION	TIMBERLAND (ACRES)	COMMERCIAL ACCESS. UNRES. TIMBERLAND (ACRES)	COMM. TIMBER VOLUME (MMBM)	IAC (MMBM)	RAC (MMBM)	AAC (MMBM)
-----Category 2 - FORESTED RESERVATIONS-----						
AHTNA	6,028	6,028	28.5			
CHUGACH	6,012	6,012	199.9			
COOK INLET	17,182	3,327	38.1			
DOYON	103,271	64,625	171.3			
KONIAG	8,829	8,829	71.6			
SEALASKA	5,316	5,263	65.4			
Subtotal Category 2 ( 6 )	146,638	94,084	574.8	.0	.0	.0
-----Category 4 - FORESTED RESERVATIONS-----						
ARCTIC SLOPE	954	954	.5			
BERING STRAITS	4,004	4,004	2.5			
BRISTOL BAY	41,652	41,652	28.6			
CALISTA	23,198	23,198	45.0			
NANA	16,222	16,222	8.0			
Subtotal Category 4 ( 5 )	86,030	86,030	84.6	.0	.0	.0
REGION TOTALS ( 11 )	232,668	180,114	659.4	.0	.0	.0

NOTES:

1/ Footnoted segments are considered outdated. Refer to 53 BIAM Supplement 2.  
Current Plan Period that are printed with astericks are considered expired plans  
See Glossary for definitions of Program Category

STATUS OF FOREST MANAGEMENT INVENTORIES AND PLANNING  
BUREAU OF INDIAN AFFAIRS

REGIONAL TIMBERLAND SEGMENT/DOCUMENT SUMMARY  
Status as of September 30, 2005

RESERVATION	PROGRAM CATEGORY & ADMIN	PERIOD COVERED BY CURRENT PLAN	+----- REMOTE SENSING	YEAR OF MOST RECENT MAPPING	INVENTORY AND PLANNING INFORMATION 1/ FIELD INVENTORY	INVENTORY ANALYSIS	HISTORY	I.R.M.P.	E.A.	PLAN
-----Category 2 - FORESTED RESERVATIONS-----										
AHTNA	2-E	-	2004	1988 1/	1988 1/	1988 1/				
CHUGACH	2-D	-	2003	1989 1/	2005	1989 1/				1989
COOK INLET	2-A	-	2004	1992	1990	1992				
DOYON	2-E	-	2004	2004	1998	1998				
KONIAG	2-A	-	2004	1987 1/	1987 1/	1989 1/				
SEALASKA	2-E	-	2004	2003	2003	2004				
Subtotal Category 2. 6 Reservation(s)										
-----Category 4 - FORESTED RESERVATIONS-----										
ARCTIC SLOPE	4-E	-								
BERING STRAITS	4-D	-	2000	2001	2001	2001				
BRISTOL BAY	4-E	-	2003	1994	1991					
CALISTA	4-E	-	2003	2004	2004					
NANA	4-E	-								
Subtotal Category 4. 5 Reservation(s)										
REGION TOTALS 11 Reservation(s)										
Current Count by Segment:		0	9	6	7	4	0	0	0	N/A

NOTES:

1/ Footnoted segments are considered outdated. Refer to 53 BIAM Supplement 2.  
Current Plan Period that are printed with astericks are considered expired plans  
See Glossary for definitions of Program Category and Program Administration

STATUS OF FOREST MANAGEMENT INVENTORIES AND PLANNING  
BUREAU OF INDIAN AFFAIRS

REGIONAL TIMBERLAND INVENTORY NEEDS SUMMARY (2006-2015)  
Status as of September 30, 2005

AGENCY/RESERVATION	REMOTE SENSING			MAPPING-DIGITIZING			FIELD INVENTORY			INVENTORY ANALYSIS		
	DATE	EST. COST (\$M)		DATE	EST. COST (\$M)		DATE	EST. COST (\$M)		DATE	EST. COST (\$M)	
		AVAIL.	NEEDED		AVAIL.	NEEDED		AVAIL.	NEEDED		AVAIL.	NEEDED
----- ALASKA R.O. -----												
AHTNA				2006		15.0	2006		48.0	2007		12.0
BRISTOL BAY	2006	140.0	60.0	2007	40.0	40.0	2008	20.0	90.0	2008		25.0
CALISTA				2007		26.0	2007		62.0	2007		12.0
CHUGACH				2006	20.0	12.0	2006	15.2	30.0	2007		20.0
COOK INLET				2006	10.0	15.0	2006		75.0	2007		10.0
DOYON	2006	100.0	50.0	2007		30.0	2007		100.0	2007		33.0
KONIAG				2006		15.0	2006		100.0	2007		10.0
NANA	2006	75.0	85.0	2008		15.0	2008		45.0	2007		5.0
SEALASKA				2006		5.0						
REGION TOTALS		315.0	195.0		70.0	173.0		35.2	550.0		.0	127.0

(\$M)

420.2 = Total (10-year) Available TIMBERLAND Inventory Funding in ALASKA Region (based upon continuance of current level funding, but excluding special FMI&P).

1,045.0 = Total (10-year) Additional Funding Needed by ALASKA Region for TIMBERLAND Inventory (see SECTION D for planning needs).

1,465.2 = Total identified budget considered necessary for TIMBERLAND Inventory in the ALASKA Region for the next 10 years.

NOTE: Funding is for specialized program services to tribes and projects on TRUST properties with land classed as TIMBERLAND.

STATUS OF FOREST MANAGEMENT INVENTORIES AND PLANNING  
BUREAU OF INDIAN AFFAIRS

REGIONAL TIMBERLAND PLANNING NEEDS SUMMARY (2006-2015)  
Status as of September 30, 2005

AGENCY/RESERVATION	FOREST HISTORY			I.R.M.P.			FOREST PLAN ENVIRON. ASSES.			FOREST IMPLEMENTATION PLAN		
	DATE	EST. COST (\$M)		DATE	EST. COST (\$M)		DATE	EST. COST (\$M)		DATE	EST. COST (\$M)	
		AVAIL.	NEEDED		AVAIL.	NEEDED		AVAIL.	NEEDED		AVAIL.	NEEDED
----- ALASKA R.O. -----												
AHTNA							2009		25.0		2008	30.0
BERING STRAITS							2006		20.0		2006	30.0
BRISTOL BAY							2009		20.0		2009	25.0
CALISTA							2008		20.0		2008	25.0
CHUGACH				2006	72.8	50.0	2008		32.0		2008	30.0
COOK INLET							2008		20.0		2008	25.0
DOYON							2008		20.0		2008	25.0
KONIAG							2008		20.0		2008	25.0
NANA							2008		5.0		2010	5.0
SEALASKA							2006		10.0		2006	20.0
REGION TOTALS		.0	.0		72.8	50.0		.0	192.0		.0	240.0

(\$M)

72.8 = Total (10-year) Available TIMBERLAND Planning Funding in ALASKA Region (based upon continuance of current level funding, but excluding special FMI&P).

482.0 = Total (10-year) Additional Funding Needed by ALASKA Region for TIMBERLAND Planning (see SECTION C for inventory need).

554.8 = Total identified budget considered necessary for TIMBERLAND Planning in the ALASKA Region for the next 10 years (see SECTION C for inventory budget).

NOTE: Funding is for specialized program services to tribes and projects on TRUST properties with land classed as TIMBERLAND.



STATUS OF FOREST MANAGEMENT INVENTORIES AND PLANNING  
BUREAU OF INDIAN AFFAIRS

REGIONAL WOODLAND INVENTORY SUMMARY (2006-2015)  
Status as of September 30, 2005

RESERVATION	WOODLAND (ACRES)	COMMERCIAL ACCESS. UNRES. WOODLAND (ACRES)	COMM. WOODLAND VOLUME (MMBM)	IAC (MCDS)	RAC (MCDS)	AAC (MCDS)
-----Category 2 - FORESTED RESERVATIONS-----						
AHTNA	13,829	13,829	19.50			
CHUGACH	2,293	2,293	2.90			
COOK INLET	1,302					
DOYON	52,541	500	.13			
KONIAG	8,174	8,174	5.50			
Subtotal Category 2 ( 5 )	78,139	24,796	28.03	.00	.00	.00
-----Category 4 - FORESTED RESERVATIONS-----						
ARCTIC SLOPE	30,846	30,846	39.80			
BERING STRAITS	35,641	24,143	61.20			
BRISTOL BAY	53,247	50,247	83.80			
CALISTA	15,499		293.30			
NANA	66,222	60,740	108.30			
Subtotal Category 4 ( 5 )	201,455	165,976	586.40	.00	.00	.00
REGION TOTALS ( 10 )	279,594	190,772	614.4	.00	.00	.00

NOTES:

1/ Footnoted segments are considered outdated. Refer to 53 BIAM Supplement 2.  
Current Plan Period that are printed with astericks are considered expired plans  
See Glossary for definition of Program Category

STATUS OF FOREST MANAGEMENT INVENTORIES AND PLANNING  
BUREAU OF INDIAN AFFAIRS

REGIONAL WOODLAND SEGMENT/DOCUMENT SUMMARY  
Status as of September 30, 2005

RESERVATION	PROGRAM CATEGORY & ADMIN	PERIOD COVERED BY CURRENT PLAN	+----- REMOTE SENSING	YEAR OF MOST RECENT MAPPING	INVENTORY AND PLANNING INFORMATION 1/ FIELD INVENTORY	INVENTORY ANALYSIS	HISTORY	I.R.M.P.	E.A.	-----+ PLAN
-----Category 2 - FORESTED RESERVATIONS-----										
AHTNA	2-E	-				1989	1/			
CHUGACH	2-D	-				1989	1/			1989
COOK INLET	2-A	-	2004	1992	1990	1992				
DOYON	2-E	-	1995	1995	1993	1998				
KONIAG	2-A	-	2004	1987	1/	1987	1/	1989	1/	
Subtotal Category 2. 5 Reservation(s)										
-----Category 4 - FORESTED RESERVATIONS-----										
ARCTIC SLOPE	4-E	-								
BERING STRAITS	4-D	-	2000	2001	2001	2001				
BRISTOL BAY	4-E	-	2003	1994	1991					
CALISTA	4-E	-	2003	2004						
NANA	4-E	-								
Subtotal Category 4. 5 Reservation(s)										
REGION TOTALS 10 Reservation(s)										
Current Count by Segment:		0	6	5	4	3	0	0	0	N/A

NOTES:

1/ Footnoted segments are considered outdated. Refer to 53 BIAM Supplement 2.  
Current Plan Period that are printed with astericks are considered expired plans  
See Glossary for definitions of Program Category and Program Administration

STATUS OF FOREST MANAGEMENT INVENTORIES AND PLANNING  
BUREAU OF INDIAN AFFAIRS

REGIONAL WOODLAND INVENTORY NEEDS SUMMARY (2006-2015)  
Status as of September 30, 2005

AGENCY/RESERVATION	REMOTE SENSING			MAPPING-DIGITIZING			FIELD INVENTORY			INVENTORY ANALYSIS		
	DATE	EST. COST (\$M)		DATE	EST. COST (\$M)		DATE	EST. COST (\$M)		DATE	EST. COST (\$M)	
		AVAIL.	NEEDED		AVAIL.	NEEDED		AVAIL.	NEEDED		AVAIL.	NEEDED
----- ALASKA R.O. -----												
AHTNA				2007		24.0	2007		39.0	2008		16.0
BRISTOL BAY				2007		40.0				2006		25.0
CALISTA										2006		14.0
COOK INLET							2006		10.0	2006		5.0
DOYON				2006		15.0	2006		50.0	2006		17.0
KONIAG				2006		5.0	2007		40.0	2007		5.0
NANA				2006		25.0	2007		90.0	2007		20.0
REGION TOTALS		.0	.0		.0	109.0		.0	229.0		.0	102.0

(\$M)

.0 = Total 10-year Available WOODLAND Inventory and Planning Funds in ALASKA Region (based on continuance of current level funding, but excluding special FMI&P).

440.0 = Total 10-year Additional Funding Needed by ALASKA Region for WOODLAND Inventory and Planning.

440.0 = Total identified budget considered necessary for WOODLAND Inventory and Planning in the ALASKA Region for the next 10 years.

NOTE: Funding is for specialized program services to tribes and projects on TRUST properties with land classed as WOODLAND.

STATUS OF FOREST MANAGEMENT INVENTORIES AND PLANNING  
BUREAU OF INDIAN AFFAIRS

REGIONAL WOODLAND PLANNING NEEDS SUMMARY (2006-2015)  
Status as of September 30, 2005

AGENCY/RESERVATION	FOREST HISTORY			I.R.M.P.			FOREST PLAN ENVIRON. ASSES.			FOREST IMPLEMENTATION PLAN		
	DATE	EST. COST (\$M)		DATE	EST. COST (\$M)		DATE	EST. COST (\$M)		DATE	EST. COST (\$M)	
		AVAIL.	NEEDED		AVAIL.	NEEDED		AVAIL.	NEEDED		AVAIL.	NEEDED
----- ALASKA R.O. -----												
AHTNA							2009		20.0		2010	25.0
BRISTOL BAY							2007		20.0		2008	25.0
CALISTA							2008		20.0		2008	25.0
CHUGACH							2008		11.0		2008	10.0
COOK INLET							2008		10.0		2007	5.0
DOYON							2007		5.0		2007	5.0
KONIAG							2008		10.0		2008	5.0
NANA							2008		20.0		2008	25.0
REGION TOTALS		.0	.0		.0	.0		.0	116.0		.0	125.0

(\$M)

.0 = Total 10-year Available WOODLAND Inventory and Planning Funds in ALASKA Region (based on continuance of current level funding, but excluding special FMI&P).

241.0 = Total 10-year Additional Funding Needed by ALASKA Region for WOODLAND Inventory and Planning.

241.0 = Total identified budget considered necessary for WOODLAND Inventory and Planning in the ALASKA Region for the next 10 years.

NOTE: Funding is for specialized program services to tribes and projects on TRUST properties with land classed as WOODLAND.

STATUS OF FOREST MANAGEMENT INVENTORIES AND PLANNING  
BUREAU OF INDIAN AFFAIRS

REGIONAL TIMBERLAND INVENTORY SUMMARY (2006-2015)  
Status as of September 30, 2005

RESERVATION	TIMBERLAND (ACRES)	COMMERCIAL ACCESS. UNRES. TIMBERLAND (ACRES)	COMM. TIMBER VOLUME (MMBM)	IAC (MMBM)	RAC (MMBM)	AAC (MMBM)
-------------	-----------------------	----------------------------------------------------	-------------------------------	---------------	---------------	---------------

---

No Records for this region

STATUS OF FOREST MANAGEMENT INVENTORIES AND PLANNING  
BUREAU OF INDIAN AFFAIRS

REGIONAL TIMBERLAND SEGMENT/DOCUMENT SUMMARY  
Status as of September 30, 2005

RESERVATION	PROGRAM CATEGORY & ADMIN	PERIOD COVERED BY CURRENT PLAN	+----- YEAR OF MOST RECENT INVENTORY AND PLANNING INFORMATION 1/ -----+						
			REMOTE SENSING	MAPPING	FIELD INVENTORY	INVENTORY ANALYSIS	HISTORY	I.R.M.P.	E.A.

No Records for this region

STATUS OF FOREST MANAGEMENT INVENTORIES AND PLANNING  
BUREAU OF INDIAN AFFAIRS

REGIONAL TIMBERLAND INVENTORY NEEDS SUMMARY (2006-2015)  
Status as of September 30, 2005

AGENCY/RESERVATION	REMOTE SENSING			MAPPING-DIGITIZING			FIELD INVENTORY			INVENTORY ANALYSIS		
	DATE	EST. COST (\$M)		DATE	EST. COST (\$M)		DATE	EST. COST (\$M)		DATE	EST. COST (\$M)	
		AVAIL.	NEEDED		AVAIL.	NEEDED		AVAIL.	NEEDED		AVAIL.	NEEDED
----- CENTRAL OFFICE-----												
CENTRAL OFFICE - BOFRP							2006	230.0	233.0	2006	112.0	210.0
							2007	230.0	244.0	2007	112.0	215.0
							2008	230.0	254.0	2008	112.0	220.0
							2009	230.0	265.0	2009	112.0	225.0
							2010	230.0	275.0	2010	112.0	230.0
							2011	230.0	286.0	2011	112.0	235.0
							2012	230.0	297.0	2012	112.0	240.0
							2013	230.0	306.0	2013	112.0	245.0
							2014	230.0	315.0	2014	112.0	252.0
REGION TOTALS		.0	.0		.0	.0		2,070.0	2,475.0		1,008.0	2,072.0

(\$M)  
 3,078.0 = Total (10-year) Available TIMBERLAND Inventory Funding in CENTRAL OFFICE Region (based upon continuance of current level funding, but excluding special FMI&P).  
 4,547.0 = Total (10-year) Additional Funding Needed by CENTRAL OFFICE Region for TIMBERLAND Inventory (see SECTION D for planning needs).  
 7,625.0 = Total identified budget considered necessary for TIMBERLAND Inventory in the CENTRAL OFFICE Region for the next 10 years.

NOTE: Funding is for specialized program services to tribes and projects on TRUST properties with land classed as TIMBERLAND.

STATUS OF FOREST MANAGEMENT INVENTORIES AND PLANNING  
BUREAU OF INDIAN AFFAIRS

REGIONAL TIMBERLAND PLANNING NEEDS SUMMARY (2006-2015)  
Status as of September 30, 2005

AGENCY/RESERVATION	FOREST HISTORY			I.R.M.P.			FOREST PLAN ENVIRON. ASSES.			FOREST IMPLEMENTATION PLAN		
	DATE	EST. COST (\$M)		DATE	EST. COST (\$M)		DATE	EST. COST (\$M)		DATE	EST. COST (\$M)	
		AVAIL.	NEEDED		AVAIL.	NEEDED		AVAIL.	NEEDED		AVAIL.	NEEDED
----- CENTRAL OFFICE-----												
				2006		168.0				2006	48.0	140.0
				2007		179.0				2007	48.0	146.0
				2008		190.0				2008	48.0	151.0
				2009		201.0				2009	48.0	157.0
				2010		212.0				2010	48.0	163.0
				2011		220.0				2011	48.0	170.0
				2012		230.0				2012	48.0	177.0
				2013		237.0				2013	48.0	182.0
				2014		244.0				2014	48.0	187.0
REGION TOTALS		.0	.0		.0	1,881.0		.0	.0		432.0	1,473.0

(\$M)

432.0 = Total (10-year) Available TIMBERLAND Planning Funding in CENTRAL OFFICE Region (based upon continuance of current level funding, but excluding special FMI&P).

3,354.0 = Total (10-year) Additional Funding Needed by CENTRAL OFFICE Region for TIMBERLAND Planning (see SECTION C for inventory need).

3,786.0 = Total identified budget considered necessary for TIMBERLAND Planning in the CENTRAL OFFICE Region for the next 10 years (see SECTION C for inventory budget).

NOTE: Funding is for specialized program services to tribes and projects on TRUST properties with land classed as TIMBERLAND.



STATUS OF FOREST MANAGEMENT INVENTORIES AND PLANNING  
BUREAU OF INDIAN AFFAIRS

REGIONAL WOODLAND INVENTORY SUMMARY (2006-2015)  
Status as of September 30, 2005

RESERVATION	WOODLAND (ACRES)	COMMERCIAL ACCESS. UNRES. WOODLAND (ACRES)	COMM. WOODLAND VOLUME (MMBM)	IAC (MCDS)	RAC (MCDS)	AAC (MCDS)
-------------	---------------------	--------------------------------------------------	---------------------------------	---------------	---------------	---------------

---

No Records for this region

STATUS OF FOREST MANAGEMENT INVENTORIES AND PLANNING  
BUREAU OF INDIAN AFFAIRS

REGIONAL WOODLAND SEGMENT/DOCUMENT SUMMARY  
Status as of September 30, 2005

RESERVATION	PROGRAM CATEGORY & ADMIN	PERIOD COVERED BY CURRENT PLAN	+----- YEAR OF MOST RECENT INVENTORY AND PLANNING INFORMATION 1/ -----+						
			REMOTE SENSING	MAPPING	FIELD INVENTORY	INVENTORY ANALYSIS	HISTORY	I.R.M.P.	E.A.

No Records for this region

STATUS OF FOREST MANAGEMENT INVENTORIES AND PLANNING  
BUREAU OF INDIAN AFFAIRS

REGIONAL WOODLAND INVENTORY NEEDS SUMMARY (2006-2015)  
Status as of September 30, 2005

AGENCY/RESERVATION	REMOTE SENSING			MAPPING-DIGITIZING			FIELD INVENTORY			INVENTORY ANALYSIS		
	DATE	EST. COST (\$M)		DATE	EST. COST (\$M)		DATE	EST. COST (\$M)		DATE	EST. COST (\$M)	
		AVAIL.	NEEDED		AVAIL.	NEEDED		AVAIL.	NEEDED		AVAIL.	NEEDED
----- CENTRAL OFFICE-----							2006		114.0	2006		110.0
							2007		118.0	2007		115.0
							2008		121.0	2008		120.0
							2009		124.0	2009		125.0
							2010		127.0	2010		130.0
							2011		132.0	2011		135.0
							2012		138.0	2012		140.0
							2013		142.0	2013		145.0
							2014		146.0	2014		150.0
REGION TOTALS		.0	.0		.0	.0		.0	1,162.0		.0	1,170.0

(\$M)

.0 = Total 10-year Available WOODLAND Inventory and Planning Funds in CENTRAL OFFICE Region (based on continuance of current level funding, but excluding special FMI&P).

2,332.0 = Total 10-year Additional Funding Needed by CENTRAL OFFICE Region for WOODLAND Inventory and Planning.

2,332.0 = Total identified budget considered necessary for WOODLAND Inventory and Planning in the CENTRAL OFFICE Region for the next 10 years.

NOTE: Funding is for specialized program services to tribes and projects on TRUST properties with land classed as WOODLAND.

STATUS OF FOREST MANAGEMENT INVENTORIES AND PLANNING  
BUREAU OF INDIAN AFFAIRS

REGIONAL WOODLAND PLANNING NEEDS SUMMARY (2006-2015)  
Status as of September 30, 2005

AGENCY/RESERVATION	FOREST HISTORY			I.R.M.P.			FOREST PLAN ENVIRON. ASSES.			FOREST IMPLEMENTATION PLAN		
	DATE	AVAIL.	NEEDED	DATE	AVAIL.	NEEDED	DATE	AVAIL.	NEEDED	DATE	AVAIL.	NEEDED
----- CENTRAL OFFICE-----												
				2006		25.0				2006		110.0
				2007		26.0				2007		115.0
				2008		27.0				2008		120.0
				2009		28.0				2009		125.0
				2010		29.0				2010		130.0
				2011		30.0				2011		135.0
				2012		31.0				2012		140.0
				2013		32.0				2013		145.0
				2014		33.0				2014		150.0
REGION TOTALS		.0	.0			.0	261.0			.0	.0	.0 1,170.0

(\$M)

.0 = Total 10-year Available WOODLAND Inventory and Planning Funds in CENTRAL OFFICE Region (based on continuance of current level funding, but excluding special FMI&P).

1,431.0 = Total 10-year Additional Funding Needed by CENTRAL OFFICE Region for WOODLAND Inventory and Planning.

1,431.0 = Total identified budget considered necessary for WOODLAND Inventory and Planning in the CENTRAL OFFICE Region for the next 10 years.

NOTE: Funding is for specialized program services to tribes and projects on TRUST properties with land classed as WOODLAND.

STATUS OF FOREST MANAGEMENT INVENTORIES AND PLANNING  
BUREAU OF INDIAN AFFAIRS

REGIONAL TIMBERLAND INVENTORY SUMMARY (2006-2015)  
Status as of September 30, 2005

RESERVATION	TIMBERLAND (ACRES)	COMMERCIAL ACCESS. UNRES. TIMBERLAND (ACRES)	COMM. TIMBER VOLUME (MMBM)	IAC (MMBM)	RAC (MMBM)	AAC (MMBM)
-----Category 1 - FORESTED RESERVATIONS-----						
EASTERN CHEROKEE	49,019	43,242	337.3	7.9	7.5	2.0
MISSISSIPPI CHOCTAW	21,800	21,800	139.6	7.9		7.9
PASSAMAQUODDY (IND.TNSP/PLEAS.	108,369	66,311	331.5			6.0
PENOBSCOT NATION	61,247	55,339	222.7	6.0		6.0
Subtotal Category 1 ( 4 )	240,435	186,692	1,031.1	21.8	7.5	21.9
-----Category 2 - FORESTED RESERVATIONS-----						
SEMINOLE (BIG CYP/BRIGHTON/IMM	9,250	6,623	40.5			.6
Subtotal Category 2 ( 1 )	9,250	6,623	40.5	.0	.0	.6
-----Category 4 - FORESTED RESERVATIONS-----						
AROOSTOOK BAND OF MICMACS	237	237				
CATAWBA	100					
COUSHATTA (LA)	25					
Jena Band of Choctaw	42	42				
MALISEET (HOULTON BAND)	383	351	4.1			.2
MASHANTUCKET PEQUOT	781					
MICCOSUKEE	74					
MOHEGAN (CT)	66					
NARRAGANSETT	1,202	747	1.8			
POARCH CREEK	126	84				
TUNICA-BILOXI	50					
WAMPANOAG OF GAY HEAD	181		.8			
Subtotal Category 4 ( 12 )	3,267	1,461	6.7	.0	.0	.2

STATUS OF FOREST MANAGEMENT INVENTORIES AND PLANNING  
BUREAU OF INDIAN AFFAIRS

REGIONAL TIMBERLAND INVENTORY SUMMARY (2006-2015)  
Status as of September 30, 2005

RESERVATION	TIMBERLAND (ACRES)	COMMERCIAL ACCESS. UNRES. TIMBERLAND (ACRES)	COMM. TIMBER VOLUME (MMBM)	IAC (MMBM)	RAC (MMBM)	AAC (MMBM)
-----Category 5 - FORESTED RESERVATIONS-----						
AROOSTOOK BAND OF MICMAC (NON-T)	823	823				
CATAWBA (NON-TRUST)	300	300				
EASTERN CHEROKEE (NON-TRUST)	300	300				
MASHANTUCKET PEQUOT (NON-TRUST)	2,411					
MISSISSIPPI CHOCTAW (NON-TRUST)	690	690				
NARRAGANSETT (NON-TRUST)	250					
ONEIDA OF NEW YORK (N.T.)	6,000	6,000				
ONONDAGA	3,650	3,650				
PASSAMAQUODDY (NON-TRUST)	5,100	5,100				
PENOBSCOT NATION (NON-TRUST)	51,472	51,472	423.0			
POARCH CREEK (NON-TRUST)	136	103				
SEMINOLE (B.CYP/BRIGT/IMMAK) (	2,000	2,000				
SENECA NATION (ALLE/CATT/OIL S	30,386	28,975	26.1			
ST. REGIS (MOHAWK)	7,070	6,385	11.9			
TONAWANDA	4,500	4,500				
TUNICA-BILOXI (NON-TRUST)	100					
TUSCARORA (N.T.)	2,880	2,880				
WAMPANOAG OF GAY HEAD (NON-TRU	17					
Subtotal Category 5 ( 18 )	118,085	113,178	461.0	.0	.0	.0
REGION TOTALS ( 35 )	371,037	307,954	1,539.3	21.8	7.5	22.7

NOTES:

1/ Footnoted segments are considered outdated. Refer to 53 BIAM Supplement 2.  
Current Plan Period that are printed with astericks are considered expired plans  
See Glossary for definitions of Program Category

STATUS OF FOREST MANAGEMENT INVENTORIES AND PLANNING  
BUREAU OF INDIAN AFFAIRS

REGIONAL TIMBERLAND SEGMENT/DOCUMENT SUMMARY  
Status as of September 30, 2005

RESERVATION	PROGRAM CATEGORY & ADMIN	PERIOD COVERED BY CURRENT PLAN	+----- YEAR OF MOST RECENT INVENTORY AND PLANNING INFORMATION 1/ -----+							
			REMOTE SENSING	MAPPING	FIELD INVENTORY	INVENTORY ANALYSIS	HISTORY	I.R.M.P.	E.A.	PLAN
-----Category 1 - FORESTED RESERVATIONS-----										
EASTERN CHEROKEE	1-C	2001-2011	2004	1995	1995	1996	1992 1/		2002	2002
MISSISSIPPI CHOCTAW	1-B	1989-2006	2000	2000	2001	1993	1990 1/		1989 1/	1989
PASSAMAQUODDY (IND.TNSP/PLEAS.	1-B	1998-2008	1996	1996	1998				1999	1999
PENOBSCOT NATION	1-B	1991-2005	2000	2001	1999	1995	1991 1/		1991 1/	1991
Subtotal Category 1. 4 Reservation(s)										
-----Category 2 - FORESTED RESERVATIONS-----										
SEMINOLE (BIG CYP/BRIGHTON/IMM	2-C	1995-2005	1989 1/	1989 1/	1989 1/	1991	1991 1/		1996	1996
Subtotal Category 2. 1 Reservation(s)										
-----Category 4 - FORESTED RESERVATIONS-----										
AROOSTOOK BAND OF MICMACS	4-B	-								
CATAWBA	4-F	-	1995							1998
COUSHATTA (LA)	4-F	-								
Jena Band of Choctaw	4-X	-								
MALISEET (HOULTON BAND)	4-B	1999-2009	1996	1999	1997	2000			2000	2000
MASHANTUCKET PEQUOT	4-B	-	1992	1986	1986	1986				1988
MICCOSUKEE	4-C	-								
MOHEGAN (CT)	4-F	-								
NARRAGANSETT	4-B	1993-2005	1994	1995	2001	1989	1993		1993	1993
POARCH CREEK	4-F	-								
TUNICA-BILOXI	4-F	-								
WAMPANOAG OF GAY HEAD	4-D	-	1999	1999	1999					
Subtotal Category 4. 12 Reservation(s)										

STATUS OF FOREST MANAGEMENT INVENTORIES AND PLANNING  
BUREAU OF INDIAN AFFAIRS

REGIONAL TIMBERLAND SEGMENT/DOCUMENT SUMMARY  
Status as of September 30, 2005

RESERVATION	PROGRAM CATEGORY & ADMIN	PERIOD COVERED BY CURRENT PLAN	+----- YEAR OF MOST RECENT INVENTORY AND PLANNING INFORMATION 1/ -----+							
			REMOTE SENSING	MAPPING	FIELD INVENTORY	INVENTORY ANALYSIS	HISTORY	I.R.M.P.	E.A.	PLAN
-----Category 5 - FORESTED RESERVATIONS-----										
AROOSTOOK BAND OFMICMAC (NON-T	5-F	-								
CATAWBA (NON-TRUST)	5-F	-								
EASTERN CHEROKEE (NON-TRUST)	5-F	-								
MASHANTUCKET PEQUOT (NON-TRUST	5-F	-								
MISSISSIPPI CHOCTAW (NON-TRUST	5-F	-	1997							
NARRAGANSETT (NON-TRUST)	5-F	-								
ONEIDA OF NEW YORK (N.T.)	5-F	-								
ONONDAGA	5-F	-								
PASSAMAQUODDY (NON-TRUST)	5-F	-	1996							
PENOBSCOT NATION (NON-TRUST)	5-F	-	1999	2000	1990					2000
POARCH CREEK (NON-TRUST)	5-F	-								
SEMINOLE (B.CYP/BRIGT/IMMAK) (	5-F	-								
SENECA NATION (ALLE/CATT/OIL S	5-B	1995-2010	2000	2001	1994	1999	1999		1999	1999
ST. REGIS (MOHAWK)	5-C	-	2002	2004	2004					
TONAWANDA	5-F	-								
TUNICA-BILOXI (NON-TRUST)	5-F	-								
TUSCARORA (N.T.)	5-F	-	2000							
WAMPANOAG OF GAY HEAD (NON-TRU	5-F	-								
Subtotal Category 5. 18 Reservation(s)										
REGION TOTALS 35 Reservation(s)										
Current Count by Segment:		8	15	11	11	8	2	0	6	N/A

NOTES:  
 1/ Footnoted segments are considered outdated. Refer to 53 BIAM Supplement 2.  
 Current Plan Period that are printed with astericks are considered expired plans  
 See Glossary for definitions of Program Category and Program Administration



STATUS OF FOREST MANAGEMENT INVENTORIES AND PLANNING  
BUREAU OF INDIAN AFFAIRS

REGIONAL TIMBERLAND INVENTORY NEEDS SUMMARY (2006-2015)  
Status as of September 30, 2005

AGENCY/RESERVATION	REMOTE SENSING			MAPPING-DIGITIZING			FIELD INVENTORY			INVENTORY ANALYSIS		
	DATE	EST. COST (\$M)		DATE	EST. COST (\$M)		DATE	EST. COST (\$M)		DATE	EST. COST (\$M)	
		AVAIL.	NEEDED		AVAIL.	NEEDED		AVAIL.	NEEDED		AVAIL.	NEEDED
----- EASTERN R.O.-----												
EASTERN R.O.	2006		1.0	2006		15.0	2006		10.0	2006		4.0
	2007		1.0	2007		15.0	2007		10.0	2007		4.0
	2008		1.0	2008		15.0	2008		10.0	2008		4.0
	2009		1.0	2009		15.0	2009		10.0	2009		4.0
	2010		1.0	2010		15.0	2010		10.0	2010		4.0
	2011		1.0	2011		15.0	2011		10.0	2011		4.0
	2012		1.0	2012		15.0	2012		10.0	2012		4.0
	2013		1.0	2013		15.0	2013		10.0	2013		4.0
	2014		1.0	2014		15.0	2014		10.0	2014		4.0
	2015		1.0	2015		15.0				2015		4.0
AROOSTOOK BAND OF MICMACS	2006			2006			2006			2006		20.0
	2007						2014		30.0			
	2008											
	2009											
	2010											
	2011											
	2012											
	2013											
	2014		4.5									
	2015											
CATAWBA							2006		30.0	2006		20.0
COUSHATTA (LA)	2007		10.0	2007		10.0	2007		10.0	2008		10.0
MALISEET (HOULTON BAND)	2008		5.0	2008		5.0	2008		50.0	2009		30.0
MASHANTUCKET PEQUOT	2006			2006		5.0	2006		20.0	2006		15.0
MOHEGAN (CT)	2007		10.0	2007		10.0	2007		20.0	2007		15.0
NARRAGANSETT							2011		65.0	2011		40.0
PASSAMAQUODDY (IND.TNSP/PLEAS.				2006	1.0	5.0	2006		10.0	2007		40.0
				2007	1.0	5.0	2015	10.0	150.0			
				2008	1.0	5.0						
				2009	1.0	5.0						
				2010	1.0	5.0						
				2011	1.0	5.0						
				2012	1.0	5.0						
				2013	1.0	5.0						
				2014	1.0	5.0						
				2015	1.0	5.0						

STATUS OF FOREST MANAGEMENT INVENTORIES AND PLANNING  
BUREAU OF INDIAN AFFAIRS

REGIONAL TIMBERLAND INVENTORY NEEDS SUMMARY (2006-2015)  
Status as of September 30, 2005

AGENCY/RESERVATION	REMOTE SENSING			MAPPING-DIGITIZING			FIELD INVENTORY			INVENTORY ANALYSIS			
	DATE	AVAIL.	NEEDED	DATE	AVAIL.	NEEDED	DATE	AVAIL.	NEEDED	DATE	AVAIL.	NEEDED	
PENOBSCOT NATION	2006		20.0	2006	1.0	20.0	2008		75.0	2010		40.0	
	2007		30.0	2007	1.0	5.0							
				2008	1.0	5.0							
				2009	1.0	5.0							
				2010	1.0	5.0							
				2011	1.0	5.0							
				2012	1.0	5.0							
				2013	1.0	5.0							
				2014	1.0	5.0							
				2015	1.0	5.0							
	POARCH CREEK	2006		15.0	2006		20.0	2007		20.0	2007		7.0
	TUNICA-BILOXI	2007		10.0	2007		10.0	2007		20.0	2007		20.0
	TUNICA-BILOXI (NON-TRUST)	2006			2006			2007			2007		
	WAMPANOAG OF GAY HEAD							2009		20.0	2010		10.0
	-----CHEROKEE-----												
EASTERN CHEROKEE	2006		18.0	2006		7.0	2006			2006			
				2007		7.0	2007			2007		50.0	
				2008		7.0	2008			2008			
				2009		7.0	2009			2009			
				2010		7.0	2010			2010			
				2011		7.0	2011			2011			
				2012		7.0	2012			2012			
				2013		7.0	2013			2013			
				2014		7.0	2014			2014			
				2015		7.0	2015		120.0	2015			

STATUS OF FOREST MANAGEMENT INVENTORIES AND PLANNING  
BUREAU OF INDIAN AFFAIRS

REGIONAL TIMBERLAND INVENTORY NEEDS SUMMARY (2006-2015)  
Status as of September 30, 2005

AGENCY/RESERVATION	REMOTE SENSING			MAPPING-DIGITIZING			FIELD INVENTORY			INVENTORY ANALYSIS		
	DATE	EST. COST (\$M)		DATE	EST. COST (\$M)		DATE	EST. COST (\$M)		DATE	EST. COST (\$M)	
		AVAIL.	NEEDED		AVAIL.	NEEDED		AVAIL.	NEEDED		AVAIL.	NEEDED
-----CHOCTAW-----												
MISSISSIPPI CHOCTAW	2006		55.0	2006		5.0	2010		100.0	2006		40.0
				2007		5.0						
				2008		5.0						
				2009		5.0						
				2010		5.0						
				2011		5.0						
				2012		5.0						
				2013		5.0						
				2014		5.0						
				2015		5.0						
-----NEW YORK LIAISON-----												
SENECA NATION (ALLE/CATT/OIL S ST. REGIS (MOHAWK)	2007		15.0	2007		50.0	2008		75.0	2008		35.0
							2006			2006		2.0
							2007					
							2008					
							2009					
							2010					
							2011					
							2012					
							2013		50.0			
							2014					
-----SEMINOLE-----												
SEMINOLE (BIG CYP/BRIGHTON/IMM							2015		120.0	2006		40.0
REGION TOTALS		.0	202.5		20.0	495.0		10.0	1,075.0		.0	474.0

(\$M)

30.0 = Total (10-year) Available TIMBERLAND Inventory Funding in EASTERN Region (based upon continuance of current level funding, but excluding special FMI&P).

2,246.5 = Total (10-year) Additional Funding Needed by EASTERN Region for TIMBERLAND Inventory (see SECTION D for planning needs).

2,276.5 = Total identified budget considered necessary for TIMBERLAND Inventory in the EASTERN Region for the next 10 years.

NOTE: Funding is for specialized program services to tribes and projects on TRUST properties with land classed as TIMBERLAND.

STATUS OF FOREST MANAGEMENT INVENTORIES AND PLANNING  
BUREAU OF INDIAN AFFAIRS

REGIONAL TIMBERLAND PLANNING NEEDS SUMMARY (2006-2015)  
Status as of September 30, 2005

AGENCY/RESERVATION	FOREST HISTORY			I.R.M.P.			FOREST PLAN ENVIRON. ASSES.			FOREST IMPLEMENTATION PLAN		
	DATE	EST. COST (\$M)		DATE	EST. COST (\$M)		DATE	EST. COST (\$M)		DATE	EST. COST (\$M)	
		AVAIL.	NEEDED		AVAIL.	NEEDED		AVAIL.	NEEDED		AVAIL.	NEEDED
----- EASTERN R.O.-----												
EASTERN R.O.	2006		20.0				2006		20.0	2006		20.0
	2007		20.0				2007		20.0	2007		20.0
	2008		20.0				2008		20.0	2008		20.0
	2009		20.0				2009		20.0	2009		20.0
	2010		20.0				2010		20.0	2010		20.0
	2011		20.0				2011		20.0	2011		20.0
	2012		20.0				2012		20.0	2012		20.0
	2013		20.0				2013		20.0	2013		20.0
	2014		20.0				2014		20.0	2014		20.0
	2015		20.0				2015		20.0	2015		20.0
AROOSTOOK BAND OF MICMACS							2014		20.0	2006		25.0
CATAWBA							2007		20.0	2007		20.0
COUSHATTA (LA)							2007		10.0	2007		10.0
MALISEET (HOULTON BAND)							2009		10.0	2009		10.0
MASHANTUCKET PEQUOT	2006						2007		30.0	2007		30.0
MOHEGAN (CT)							2008		20.0	2008		20.0
NARRAGANSETT	2010		75.0									
PASSAMAQUODDY (IND.TNSP/PLEAS.	2007		100.0	2006	5.0	10.0	2008	5.0	50.0	2008		60.0
PENOBSCOT NATION	2006			2010		30.0	2006	5.0	10.0	2006		10.0
	2008		100.0									
POARCH CREEK							2008		15.0	2008		20.0
TUNICA-BILOXI							2008		20.0	2008		20.0
TUNICA-BILOXI (NON-TRUST)							2007			2007		
-----CHEROKEE-----												
EASTERN CHEROKEE	2006		100.0				2006			2006		
							2007			2007		20.0
							2008			2008		
							2009			2009		
							2010		40.0	2010		40.0
							2011			2011		
							2012			2012		
							2013			2013		
							2014			2014		
							2015			2015		

STATUS OF FOREST MANAGEMENT INVENTORIES AND PLANNING  
BUREAU OF INDIAN AFFAIRS

REGIONAL TIMBERLAND PLANNING NEEDS SUMMARY (2006-2015)  
Status as of September 30, 2005

AGENCY/RESERVATION	FOREST HISTORY			I.R.M.P.			FOREST PLAN ENVIRON. ASSES.			FOREST IMPLEMENTATION PLAN		
	DATE	EST. COST (\$M)		DATE	EST. COST (\$M)		DATE	EST. COST (\$M)		DATE	EST. COST (\$M)	
		AVAIL.	NEEDED		AVAIL.	NEEDED		AVAIL.	NEEDED		AVAIL.	NEEDED
-----CHOCTAW-----												
MISSISSIPPI CHOCTAW	2007		75.0									
-----NEW YORK LIAISON-----												
SENECA NATION (ALLE/CATT/OIL S	2006		75.0				2010	30.0		2010		30.0
ST. REGIS (MOHAWK)	2007		50.0				2006	35.0		2006		35.0
-----SEMINOLE-----												
SEMINOLE (BIG CYP/BRIGHTON/IMM	2009		75.0				2007	50.0		2007		50.0
REGION TOTALS		.0	850.0		5.0	40.0		10.0	560.0		.0	600.0

(\$M)

15.0 = Total (10-year) Available TIMBERLAND Planning Funding in EASTERN Region (based upon continuance of current level funding, but excluding special FMI&P).

2,050.0 = Total (10-year) Additional Funding Needed by EASTERN Region for TIMBERLAND Planning (see SECTION C for inventory need).

2,065.0 = Total identified budget considered necessary for TIMBERLAND Planning in the EASTERN Region for the next 10 years (see SECTION C for inventory budget).

NOTE: Funding is for specialized program services to tribes and projects on TRUST properties with land classed as TIMBERLAND.

STATUS OF FOREST MANAGEMENT INVENTORIES AND PLANNING  
BUREAU OF INDIAN AFFAIRS

REGIONAL WOODLAND INVENTORY SUMMARY (2006-2015)  
Status as of September 30, 2005

RESERVATION	WOODLAND (ACRES)	COMMERCIAL ACCESS. UNRES. WOODLAND (ACRES)	COMM. WOODLAND VOLUME (MMBM)	IAC (MCDS)	RAC (MCDS)	AAC (MCDS)
-----Category 2 - FORESTED RESERVATIONS-----						
SEMINOLE	20,353	19,953				
Subtotal Category 2 ( 1 )	20,353	19,953	.00	.00	.00	.00
-----Category 4 - FORESTED RESERVATIONS-----						
MICCOSUKEE	8,844		.00	.00	.00	.00
Subtotal Category 4 ( 1 )	8,844		.00	.00	.00	.00
-----Category 5 - FORESTED RESERVATIONS-----						
MICCOSUKEE (N.T.)	2,781					
Subtotal Category 5 ( 1 )	2,781		.00	.00	.00	.00
REGION TOTALS ( 3 )	31,978	19,953	.0	.00	.00	.00

NOTES:

1/ Footnoted segments are considered outdated. Refer to 53 BIAM Supplement 2.  
Current Plan Period that are printed with astericks are considered expired plans  
See Glossary for definition of Program Category

STATUS OF FOREST MANAGEMENT INVENTORIES AND PLANNING  
BUREAU OF INDIAN AFFAIRS

REGIONAL WOODLAND SEGMENT/DOCUMENT SUMMARY  
Status as of September 30, 2005

RESERVATION	PROGRAM CATEGORY & ADMIN	PERIOD COVERED BY CURRENT PLAN	+----- YEAR OF MOST RECENT INVENTORY AND PLANNING INFORMATION 1/ -----+								
			REMOTE SENSING	MAPPING	FIELD INVENTORY	INVENTORY ANALYSIS	HISTORY	I.R.M.P.	E.A.	PLAN	
-----Category 2 - FORESTED RESERVATIONS-----											
SEMINOLE	2-C	1995-2005	1989 1/	1989 1/	1989 1/	1991	1991 1/			1996	1996
Subtotal Category 2. 1 Reservation(s)											
-----Category 4 - FORESTED RESERVATIONS-----											
MICCOSUKEE	4-C	-		1995							
Subtotal Category 4. 1 Reservation(s)											
-----Category 5 - FORESTED RESERVATIONS-----											
MICCOSUKEE (N.T.)	5-F	-									
Subtotal Category 5. 1 Reservation(s)											
-----											
REGION TOTALS 3 Reservation(s)											
Current Count by Segment:		1	0	1	0	1	0	0	0	1	N/A

NOTES:

1/ Footnoted segments are considered outdated. Refer to 53 BIAM Supplement 2.  
Current Plan Period that are printed with astericks are considered expired plans  
See Glossary for definitions of Program Category and Program Administration

EASTERN Region

WOODLAND - SECTION G

STATUS OF FOREST MANAGEMENT INVENTORIES AND PLANNING  
BUREAU OF INDIAN AFFAIRS

REGIONAL WOODLAND INVENTORY NEEDS SUMMARY (2006-2015)  
Status as of September 30, 2005

AGENCY/RESERVATION	REMOTE SENSING			MAPPING-DIGITIZING			FIELD INVENTORY			INVENTORY ANALYSIS		
	DATE	EST. COST (\$M)		DATE	EST. COST (\$M)		DATE	EST. COST (\$M)		DATE	EST. COST (\$M)	
		AVAIL.	NEEDED		AVAIL.	NEEDED		AVAIL.	NEEDED		AVAIL.	NEEDED
----- EASTERN R.O.----- MICCOSUKEE							2007		50.0	2008		
-----SEMINOLE----- SEMINOLE (BIG CYP/BRIGHTON/IMM)							2015		75.0	2006	2.0	20.0
REGION TOTALS		.0	.0		.0	.0		.0	125.0		2.0	20.0

(\$M)

2.0 = Total 10-year Available WOODLAND Inventory and Planning Funds in EASTERN Region (based on continuance of current level funding, but excluding special FMI&P).

145.0 = Total 10-year Additional Funding Needed by EASTERN Region for WOODLAND Inventory and Planning.

147.0 = Total identified budget considered necessary for WOODLAND Inventory and Planning in the EASTERN Region for the next 10 years.

NOTE: Funding is for specialized program services to tribes and projects on TRUST properties with land classed as WOODLAND.



STATUS OF FOREST MANAGEMENT INVENTORIES AND PLANNING  
BUREAU OF INDIAN AFFAIRS

REGIONAL WOODLAND PLANNING NEEDS SUMMARY (2006-2015)  
Status as of September 30, 2005

AGENCY/RESERVATION	FOREST HISTORY			I.R.M.P.			FOREST PLAN ENVIRON. ASSES.			FOREST IMPLEMENTATION PLAN		
	DATE	EST. COST (\$M)		DATE	EST. COST (\$M)		DATE	EST. COST (\$M)		DATE	EST. COST (\$M)	
		AVAIL.	NEEDED		AVAIL.	NEEDED		AVAIL.	NEEDED		AVAIL.	NEEDED
----- EASTERN R.O.-----												
MICCOSUKEE							2006				2006	
							2007				2007	
							2008		30.0		2008	
							2009				2009	50.0
							2010				2010	
-----SEMINOLE-----												
SEMINOLE (BIG CYP/BRIGHTON/IMM)	2009		75.0	2008		50.0	2008		35.0	2008		35.0
REGION TOTALS		.0	75.0		.0	50.0		.0	65.0		.0	85.0

(\$M)

.0 = Total 10-year Available WOODLAND Inventory and Planning Funds in EASTERN Region (based on continuance of current level funding, but excluding special FMI&P).

275.0 = Total 10-year Additional Funding Needed by EASTERN Region for WOODLAND Inventory and Planning.

275.0 = Total identified budget considered necessary for WOODLAND Inventory and Planning in the EASTERN Region for the next 10 years.

NOTE: Funding is for specialized program services to tribes and projects on TRUST properties with land classed as WOODLAND.

STATUS OF FOREST MANAGEMENT INVENTORIES AND PLANNING  
BUREAU OF INDIAN AFFAIRS

REGIONAL TIMBERLAND INVENTORY SUMMARY (2006-2015)  
Status as of September 30, 2005

RESERVATION	TIMBERLAND (ACRES)	COMMERCIAL ACCESS. UNRES. TIMBERLAND (ACRES)	COMM. TIMBER VOLUME (MMBM)	IAC (MMBM)	RAC (MMBM)	AAC (MMBM)
-----Category 2 - FORESTED RESERVATIONS-----						
CHEROKEE (OKLA.)	53,197	41,672	60.0			1.5
CHOCTAW (OKLA.)	5,255	5,154	7.6			.3
Subtotal Category 2 ( 2 )	58,452	46,826	67.6	.0	.0	1.8
-----Category 4 - FORESTED RESERVATIONS-----						
CHICKASAW	3,108	2,508	1.0	.0	.0	.1
CREEK (OK)	2,500	2,500	5.0			.1
EASTERN SHAWNEE (OKLA.)	70	70	.1			
OSAGE (AZ,AK,MO,MT,NM,OK,& OTH)	8,500					
QUAPAW (OKLA.)	2,020	2,020	2.5			.2
SEMINOLE NATION	2,000	2,000	5.0			.1
SENECA-CAYUGA (OKLA.)	200	200	.8			.1
THLOPTHLOCCO TRIBAL TOWN	1,142	1,142	1.5			
Subtotal Category 4 ( 8 )	19,540	10,440	15.9	.0	.0	.6
REGION TOTALS ( 10 )	77,992	57,266	83.5	.0	.0	2.4

## NOTES:

1/ Footnoted segments are considered outdated. Refer to 53 BIAM Supplement 2.  
Current Plan Period that are printed with astericks are considered expired plans  
See Glossary for definitions of Program Category

STATUS OF FOREST MANAGEMENT INVENTORIES AND PLANNING  
BUREAU OF INDIAN AFFAIRS

REGIONAL TIMBERLAND SEGMENT/DOCUMENT SUMMARY  
Status as of September 30, 2005

RESERVATION	PROGRAM CATEGORY & ADMIN	PERIOD COVERED BY CURRENT PLAN	+----- YEAR OF MOST RECENT INVENTORY AND PLANNING INFORMATION 1/ -----+							
			REMOTE SENSING	MAPPING	FIELD INVENTORY	INVENTORY ANALYSIS	HISTORY	I.R.M.P.	E.A.	PLAN
-----Category 2 - FORESTED RESERVATIONS-----										
CHEROKEE (OKLA.)	2-D	-	1990		1976 1/	1976 1/				1985
CHOCTAW (OKLA.)	2-B	-	1987 1/	1989 1/	1988 1/	1989 1/				1976
Subtotal Category 2. 2 Reservation(s)										
-----Category 4 - FORESTED RESERVATIONS-----										
CHICKASAW	4-C	-	1995	2001	2000	2000				
CREEK (OK)	4-A	-	2001	2002	2001	2002			2004	2004
EASTERN SHAWNEE (OKLA.)	4-A	-	1999	2001	1999	2000			2000	2001
OSAGE (AZ,AK,MO,MT,NM,OK,& OTH	4-A	-	1995	2001	1999	2001				
QUAPAW (OKLA.)	4-A	-	1995	2001	1999	2000			2000	2001
SEMINOLE NATION	4-A	-	1995	2002	2000	2001				
SENECA-CAYUGA (OKLA.)	4-A	-	1995	2001	1999	2000				
THLOPTHLOCCO TRIBAL TOWN	4-A	-	1997	1999	1998	1999			2001	2002
Subtotal Category 4. 8 Reservation(s)										
REGION TOTALS 10 Reservation(s)										
Current Count by Segment:		0	9	8	8	8	0	0	4	N/A

NOTES:

1/ Footnoted segments are considered outdated. Refer to 53 BIAM Supplement 2.  
Current Plan Period that are printed with astericks are considered expired plans  
See Glossary for definitions of Program Category and Program Administration

STATUS OF FOREST MANAGEMENT INVENTORIES AND PLANNING  
BUREAU OF INDIAN AFFAIRS

REGIONAL TIMBERLAND INVENTORY NEEDS SUMMARY (2006-2015)  
Status as of September 30, 2005

AGENCY/RESERVATION	REMOTE SENSING			MAPPING-DIGITIZING			FIELD INVENTORY			INVENTORY ANALYSIS		
	DATE	EST. COST (\$M)		DATE	EST. COST (\$M)		DATE	EST. COST (\$M)		DATE	EST. COST (\$M)	
		AVAIL.	NEEDED		AVAIL.	NEEDED		AVAIL.	NEEDED		AVAIL.	NEEDED
----- EASTERN OKLAHOMA R.O. -----												
EASTERN OKLAHOMA R.O.	2006		6.0	2006		24.0	2006		12.0	2006		20.0
	2007		7.0	2007		24.0	2007		20.0	2007		10.0
	2008		8.0	2008		25.0	2008		25.0	2008		11.0
	2009		8.0	2009		25.0	2009		50.0	2009		12.0
	2010		8.0	2010		26.0	2010		50.0	2010		12.0
	2011		8.0	2011		27.0	2011		50.0	2011		12.0
	2012		9.0	2012		30.0	2012		50.0	2012		15.0
	2013		11.0	2013		33.0	2013		55.0	2013		20.0
SEMINOLE (OKLA.)							2013	13.0	15.0	2014	3.0	10.0
-----CHICKASAW-----												
CHICKASAW	2014		15.0	2014		15.0	2014		15.0	2014		10.0
-----MIAMI-----												
EASTERN SHAWNEE (OKLA.)	2013		1.0	2013		1.0	2013		2.0	2013		2.0
QUAPAW (OKLA.)	2013		2.0	2013		3.0	2013		2.0	2013		2.0
SENECA-CAYUGA (OKLA.)	2013		2.0	2013		3.0	2013		2.0	2013		2.0
-----OKMULGEE-----												
CREEK (OK)				2006		20.0						
THLOPTHLOCCO TRIBAL TOWN	2013		5.0	2013		5.0	2013		12.0	2013		5.0
-----OSAGE-----												
OSAGE (AZ,AK,MO,MT,NM,OK,& OTH)	2014		5.0	2014		20.0	2014		20.0	2014		5.0
-----WEWOKA-----												
SEMINOLE NATION	2014		10.0	2014		10.0	2014		12.0	2015		5.0
REGION TOTALS		.0	105.0		.0	291.0		13.0	392.0		3.0	153.0

(\$M)

16.0 = Total (10-year) Available TIMBERLAND Inventory Funding in EASTERN OKLAHOMA Region (based upon continuance of current level funding, but excluding special FMI&P).

941.0 = Total (10-year) Additional Funding Needed by EASTERN OKLAHOMA Region for TIMBERLAND Inventory (see SECTION D for planning needs).

957.0 = Total identified budget considered necessary for TIMBERLAND Inventory in the EASTERN OKLAHOMA Region for the next 10 years.

NOTE: Funding is for specialized program services to tribes and projects on TRUST properties with land classed as TIMBERLAND.

STATUS OF FOREST MANAGEMENT INVENTORIES AND PLANNING  
BUREAU OF INDIAN AFFAIRS

REGIONAL TIMBERLAND PLANNING NEEDS SUMMARY (2006-2015)  
Status as of September 30, 2005

AGENCY/RESERVATION	FOREST HISTORY			I.R.M.P.			FOREST PLAN ENVIRON. ASSES.			FOREST IMPLEMENTATION PLAN		
	DATE	AVAIL.	NEEDED	DATE	AVAIL.	NEEDED	DATE	AVAIL.	NEEDED	DATE	AVAIL.	NEEDED
----- EASTERN OKLAHOMA R.O. -----												
EASTERN OKLAHOMA R.O.	2007		75.0	2006		35.0	2006		20.0	2006		6.0
				2007		45.0	2007		20.0	2007		15.0
				2008		47.0	2008		21.0	2008		20.0
				2009		48.0	2009		21.0	2009		21.0
				2010		49.0	2010		22.0	2010		22.0
				2011		50.0	2011		22.0	2011		23.0
				2012		50.0	2012		25.0	2012		25.0
				2013		50.0	2013		30.0	2013		30.0
SEMINOLE (OKLA.)	2014		10.0	2015		35.0						
-----MIAMI-----												
EASTERN SHAWNEE (OKLA.)							2014		3.0			
QUAPAW (OKLA.)							2014		15.0			
SENECA-CAYUGA (OKLA.)							2014		2.0			
-----OKMULGEE-----												
CREEK (OK)	2006		60.0									
THLOPTHLOCCO TRIBAL TOWN							2013		8.0	2013		8.0
-----OSAGE-----												
OSAGE (AZ,AK,MO,MT,NM,OK,& OTH)				2012		50.0						
-----WEWOKA-----												
SEMINOLE NATION	2006		25.0	2006		15.0						
REGION TOTALS		.0	170.0		.0	474.0		.0	209.0		.0	170.0

(\$M)

.0 = Total (10-year) Available TIMBERLAND Planning Funding in EASTERN OKLAHOMA Region (based upon continuance of current level funding, but excluding special FMI&P).

1,023.0 = Total (10-year) Additional Funding Needed by EASTERN OKLAHOMA Region for TIMBERLAND Planning (see SECTION C for inventory need).

1,023.0 = Total identified budget considered necessary for TIMBERLAND Planning in the EASTERN OKLAHOMA Region for the next 10 years (see SECTION C for inventory budget).

NOTE: Funding is for specialized program services to tribes and projects on TRUST properties with land classed as TIMBERLAND.

STATUS OF FOREST MANAGEMENT INVENTORIES AND PLANNING  
BUREAU OF INDIAN AFFAIRS

REGIONAL WOODLAND INVENTORY SUMMARY (2006-2015)  
Status as of September 30, 2005

RESERVATION	WOODLAND (ACRES)	COMMERCIAL ACCESS. UNRES. WOODLAND (ACRES)	COMM. WOODLAND VOLUME (MMBM)	IAC (MCDS)	RAC (MCDS)	AAC (MCDS)
-----Category 2 - FORESTED RESERVATIONS-----						
CHEROKEE	6,280	6,280	60.00			2.50
CHOCTAW	1,960	1,960	2.00			.04
Subtotal Category 2 ( 2 )	8,240	8,240	62.00	.00	.00	2.54
-----Category 4 - FORESTED RESERVATIONS-----						
CHICKASAW	4,354	4,354	8.70	.00	.00	.11
CREEK (OK)	2,500	2,500				
EASTERN SHAWNEE	320	320	1.30			.02
MIAMI	50	50	.15			
OSAGE	26,150	23,000	69.00			.86
PEORIA	22	22				
QUAPAW	980	980	3.90			.05
SEMINOLE NATION	1,000	1,000				
SENECA-CAYUGA	1,700	1,700	6.80			.09
THLOPTHLOCCO	424	282	.36			.01
Thlopthlocco (N.T.)	25		.01			
WYANDOTTE	40	40				
Subtotal Category 4 ( 12 )	37,565	34,248	90.22	.00	.00	1.14
-----Category 5 - FORESTED RESERVATIONS-----						
MIAMI (N.T.)	80	80	.00	.00	.00	.00
Subtotal Category 5 ( 1 )	80	80	.00	.00	.00	.00
REGION TOTALS ( 15 )	45,885	42,568	152.2	.00	.00	3.68

NOTES:

1/ Footnoted segments are considered outdated. Refer to 53 BIAM Supplement 2.  
Current Plan Period that are printed with astericks are considered expired plans  
See Glossary for definition of Program Category

STATUS OF FOREST MANAGEMENT INVENTORIES AND PLANNING  
BUREAU OF INDIAN AFFAIRS

REGIONAL WOODLAND SEGMENT/DOCUMENT SUMMARY  
Status as of September 30, 2005

RESERVATION	PROGRAM CATEGORY & ADMIN	PERIOD COVERED BY CURRENT PLAN	+----- REMOTE SENSING	YEAR OF MOST RECENT MAPPING	INVENTORY AND PLANNING INFORMATION 1/ FIELD INVENTORY	INVENTORY ANALYSIS	HISTORY	I.R.M.P.	E.A.	PLAN
-----Category 2 - FORESTED RESERVATIONS-----										
CHEROKEE	2-D	1985-								
CHOCTAW	2-B	-			1988 1/	1989 1/				1976
Subtotal Category 2. 2 Reservation(s)										
-----Category 4 - FORESTED RESERVATIONS-----										
CHICKASAW	4-C	-	1995	2000	2000	2001				
CREEK (OK)	4-A	-								
EASTERN SHAWNEE	4-A	-	1995	1999	1999	2000				
MIAMI	4-A	-	1995	1999	1999	2000				
OSAGE	4-A	-	1999	1999	1999	2001				
PEORIA	4-A	-	1995	1999	1999	2000				
QUAPAW	4-A	-	1995	2001	1999	2000				
SEMINOLE NATION	4-A	-								
SENECA-CAYUGA	4-A	-	1995	2001	1999	2000				
THLOPTHLOCCO	4-A	-	1997	1999	1999	2000		2001		2002
Thlopthlocco (N.T.)	4-A	-								
WYANDOTTE	4-A	-	1995	2001	1999	2000				
Subtotal Category 4. 12 Reservation(s)										
-----Category 5 - FORESTED RESERVATIONS-----										
MIAMI (N.T.)	5-A	-	1995	2001	1999	2000				
Subtotal Category 5. 1 Reservation(s)										
REGION TOTALS 15 Reservation(s)										
Current Count by Segment:		1	10	10	10	10	0	0	1	N/A

NOTES:

1/ Footnoted segments are considered outdated. Refer to 53 BIAM Supplement 2.  
Current Plan Period that are printed with astericks are considered expired plans  
See Glossary for definitions of Program Category and Program Administration

STATUS OF FOREST MANAGEMENT INVENTORIES AND PLANNING  
BUREAU OF INDIAN AFFAIRS

REGIONAL WOODLAND INVENTORY NEEDS SUMMARY (2006-2015)  
Status as of September 30, 2005

AGENCY/RESERVATION	REMOTE SENSING			MAPPING-DIGITIZING			FIELD INVENTORY			INVENTORY ANALYSIS		
	DATE	EST. COST (\$M)		DATE	EST. COST (\$M)		DATE	EST. COST (\$M)		DATE	EST. COST (\$M)	
		AVAIL.	NEEDED		AVAIL.	NEEDED		AVAIL.	NEEDED		AVAIL.	NEEDED
-----CHICKASAW-----												
CHICKASAW	2014		1.0	2014		1.0	2014		1.0	2014		1.0
-----MIAMI-----												
EASTERN SHAWNEE (OKLA.)	2013		2.0	2013		2.0	2013		3.0	2013		1.0
MIAMI (NON-TRUST)	2013		1.0	2013		1.0	2013		1.0	2013		1.0
MIAMI (OKLA.)	2013		1.0	2013		2.0	2013		2.0	2013		2.0
MODOC (OKLA)	2013		2.0	2013		3.0	2013		2.0	2013		2.0
PEORIA (OKLA.)	2013		1.0	2013		2.0	2013		2.0	2013		2.0
QUAPAW (OKLA.)	2013		2.0	2013		3.0	2013		3.0	2013		2.0
SENECA-CAYUGA (OKLA.)	2013		1.0	2013		2.0	2013		2.0	2013		2.0
WYANDOTTE (OKLA.)	2013		2.0	2013		2.0				2013		2.0
-----OKMULGEE-----												
THLOPTHLOCCO TRIBAL TOWN	2013		2.0	2013		2.0	2013		3.0	2013		5.0
-----OSAGE-----												
OSAGE (AZ,AK,MO,MT,NM,OK,& OTH)	2014		1.0	2014		1.0	2014		1.0	2014		5.0
REGION TOTALS		.0	16.0		.0	21.0		.0	20.0		.0	25.0

(\$M)

.0 = Total 10-year Available WOODLAND Inventory and Planning Funds in EASTERN OKLAHOMA Region (based on continuance of current level funding, but excluding special FMI&P).

82.0 = Total 10-year Additional Funding Needed by EASTERN OKLAHOMA Region for WOODLAND Inventory and Planning.

82.0 = Total identified budget considered necessary for WOODLAND Inventory and Planning in the EASTERN OKLAHOMA Region for the next 10 years.

NOTE: Funding is for specialized program services to tribes and projects on TRUST properties with land classed as WOODLAND.



STATUS OF FOREST MANAGEMENT INVENTORIES AND PLANNING  
BUREAU OF INDIAN AFFAIRS

REGIONAL WOODLAND PLANNING NEEDS SUMMARY (2006-2015)  
Status as of September 30, 2005

AGENCY/RESERVATION	FOREST HISTORY			I.R.M.P.			FOREST PLAN ENVIRON. ASSES.			FOREST IMPLEMENTATION PLAN		
	DATE	EST. COST (\$M)		DATE	EST. COST (\$M)		DATE	EST. COST (\$M)		DATE	EST. COST (\$M)	
		AVAIL.	NEEDED		AVAIL.	NEEDED		AVAIL.	NEEDED		AVAIL.	NEEDED
-----MIAMI-----												
EASTERN SHAWNEE (OKLA.)							2014			1.0		
MIAMI (NON-TRUST)							2014			1.0		
MIAMI (OKLA.)							2014			3.0		
MODOC (OKLA)							2014			2.0		
PEORIA (OKLA.)							2014			2.0		
SENECA-CAYUGA (OKLA.)							2014			2.0		
WYANDOTTE (OKLA.)							2014			2.0		
-----OKMULGEE-----												
THLOPTHLOCCO TRIBAL TOWN							2013			7.0		
-----OSAGE-----												
OSAGE (AZ,AK,MO,MT,NM,OK,& OTH)				2012		60.0						
REGION TOTALS		.0	.0		.0	60.0		.0	20.0		.0	.0

(\$M)

.0 = Total 10-year Available WOODLAND Inventory and Planning Funds in EASTERN OKLAHOMA Region (based on continuance of current level funding, but excluding special FMI&P).

80.0 = Total 10-year Additional Funding Needed by EASTERN OKLAHOMA Region for WOODLAND Inventory and Planning.

80.0 = Total identified budget considered necessary for WOODLAND Inventory and Planning in the EASTERN OKLAHOMA Region for the next 10 years.

NOTE: Funding is for specialized program services to tribes and projects on TRUST properties with land classed as WOODLAND.

STATUS OF FOREST MANAGEMENT INVENTORIES AND PLANNING  
BUREAU OF INDIAN AFFAIRS

REGIONAL TIMBERLAND INVENTORY SUMMARY (2006-2015)  
Status as of September 30, 2005

RESERVATION	TIMBERLAND (ACRES)	COMMERCIAL ACCESS. UNRES. TIMBERLAND (ACRES)	COMM. TIMBER VOLUME (MMBM)	IAC (MMBM)	RAC (MMBM)	AAC (MMBM)
-----Category 2 - FORESTED RESERVATIONS-----						
OMAHA	6,778	6,778	13.0			.3
PINE RIDGE	84,472	25,475	28.0	.4	.4	.4
ROSEBUD SIOUX	25,714	7,261	16.6	.4	.4	.4
SANTEE SIOUX	500	500	2.0			.1
TURTLE MOUNTAIN (ON+OFF)	26,730	25,085	84.0			1.5
WINNEBAGO (ON+OFF) (NEBR. & IO)	5,567	5,567	22.0			.6
Subtotal Category 2 ( 6 )	149,761	70,666	165.6	.8	.8	3.3
REGION TOTALS ( 6 )	149,761	70,666	165.6	.8	.8	3.3

## NOTES:

1/ Footnoted segments are considered outdated. Refer to 53 BIAM Supplement 2.  
Current Plan Period that are printed with astericks are considered expired plans  
See Glossary for definitions of Program Category

STATUS OF FOREST MANAGEMENT INVENTORIES AND PLANNING  
BUREAU OF INDIAN AFFAIRS

REGIONAL TIMBERLAND SEGMENT/DOCUMENT SUMMARY  
Status as of September 30, 2005

RESERVATION	PROGRAM CATEGORY & ADMIN	PERIOD COVERED BY CURRENT PLAN	+----- YEAR OF MOST RECENT INVENTORY AND PLANNING INFORMATION 1/ -----+							
			REMOTE SENSING	MAPPING	FIELD INVENTORY	INVENTORY ANALYSIS	HISTORY	I.R.M.P.	E.A.	PLAN
-----Category 2 - FORESTED RESERVATIONS-----										
OMAHA	2-A	2000-2020	1992	1993	1999	1999	1998		2001	2001
PINE RIDGE	2-A	2005-2015	1991	1995	1991	1995	1988 1/		2005	2005
ROSEBUD SIOUX	2-C	1999-2008	1991	1995	1991	1995	1999		2000	2000
SANTEE SIOUX	2-A	***1981-2000***	1992	1999	1995	1980 1/	1998			1981
TURTLE MOUNTAIN (ON+OFF)	2-B	1998-2007	1986 1/	1997	1991	1992	1999		1998	1998
WINNEBAGO (ON+OFF) (NEBR. & IO)	2-A	***1981-2000***	1992	1993	1995	1999	1998			1981
Subtotal Category 2. 6 Reservation(s)										
REGION TOTALS 6 Reservation(s)										
Current Count by Segment:		4	5	6	6	5	5	0	4	N/A

NOTES:

1/ Footnoted segments are considered outdated. Refer to 53 BIAM Supplement 2.  
Current Plan Period that are printed with astericks are considered expired plans  
See Glossary for definitions of Program Category and Program Administration

STATUS OF FOREST MANAGEMENT INVENTORIES AND PLANNING  
BUREAU OF INDIAN AFFAIRS

REGIONAL TIMBERLAND INVENTORY NEEDS SUMMARY (2006-2015)  
Status as of September 30, 2005

AGENCY/RESERVATION	REMOTE SENSING			MAPPING-DIGITIZING			FIELD INVENTORY			INVENTORY ANALYSIS		
	DATE	EST. COST (\$M)		DATE	EST. COST (\$M)		DATE	EST. COST (\$M)		DATE	EST. COST (\$M)	
		AVAIL.	NEEDED		AVAIL.	NEEDED		AVAIL.	NEEDED		AVAIL.	NEEDED
-----PINE RIDGE----- PINE RIDGE	2010		30.0	2011		30.0	2012		50.0	2012		25.0
-----ROSEBUD----- ROSEBUD SIOUX	2009		30.0	2010		25.0	2011		30.0	2012		25.0
-----TURTLE MOUNTAIN----- TURTLE MOUNTAIN (ON+OFF)	2008		30.0	2010		30.0	2011		30.0	2011		25.0
-----WINNEBAGO----- OMAHA	2012		25.0	2013		45.0	2015		35.0	2015		25.0
SANTEE SIOUX	2012		25.0	2013		45.0	2015		35.0	2015		25.0
WINNEBAGO (ON+OFF) (NEBR. & IO)	2012		25.0	2013		45.0	2015		35.0	2015		25.0
REGION TOTALS		.0	165.0		.0	220.0		.0	215.0		.0	150.0

(\$M)

.0 = Total (10-year) Available TIMBERLAND Inventory Funding in GREAT PLAINS Region (based upon continuance of current level funding, but excluding special FMI&P).

750.0 = Total (10-year) Additional Funding Needed by GREAT PLAINS Region for TIMBERLAND Inventory (see SECTION D for planning needs).

750.0 = Total identified budget considered necessary for TIMBERLAND Inventory in the GREAT PLAINS Region for the next 10 years.

NOTE: Funding is for specialized program services to tribes and projects on TRUST properties with land classed as TIMBERLAND.

STATUS OF FOREST MANAGEMENT INVENTORIES AND PLANNING  
BUREAU OF INDIAN AFFAIRS

REGIONAL TIMBERLAND PLANNING NEEDS SUMMARY (2006-2015)  
Status as of September 30, 2005

AGENCY/RESERVATION	FOREST HISTORY			I.R.M.P.			FOREST PLAN ENVIRON. ASSES.			FOREST IMPLEMENTATION PLAN		
	DATE	EST. COST (\$M)		DATE	EST. COST (\$M)		DATE	EST. COST (\$M)		DATE	EST. COST (\$M)	
		AVAIL.	NEEDED		AVAIL.	NEEDED		AVAIL.	NEEDED		AVAIL.	NEEDED
-----PINE RIDGE----- PINE RIDGE							2015		40.0	2015		40.0
-----ROSEBUD----- ROSEBUD SIOUX	2012		15.0				2013		40.0	2013		40.0
-----TURTLE MOUNTAIN----- TURTLE MOUNTAIN (ON+OFF)	2011		20.0				2012		40.0	2012		40.0
-----WINNEBAGO----- WINNEBAGO (ON+OFF) (NEBR. & IO)							2006		40.0	2006		40.0
REGION TOTALS		.0	35.0		.0	.0		.0	160.0		.0	160.0

(\$M)

.0 = Total (10-year) Available TIMBERLAND Planning Funding in GREAT PLAINS Region (based upon continuance of current level funding, but excluding special FMI&P).

355.0 = Total (10-year) Additional Funding Needed by GREAT PLAINS Region for TIMBERLAND Planning (see SECTION C for inventory need).

355.0 = Total identified budget considered necessary for TIMBERLAND Planning in the GREAT PLAINS Region for the next 10 years (see SECTION C for inventory budget).

NOTE: Funding is for specialized program services to tribes and projects on TRUST properties with land classed as TIMBERLAND.

STATUS OF FOREST MANAGEMENT INVENTORIES AND PLANNING  
BUREAU OF INDIAN AFFAIRS

REGIONAL WOODLAND INVENTORY SUMMARY (2006-2015)  
Status as of September 30, 2005

RESERVATION	WOODLAND (ACRES)	COMMERCIAL ACCESS. UNRES. WOODLAND (ACRES)	COMM. WOODLAND VOLUME (MMBM)	IAC (MCDS)	RAC (MCDS)	AAC (MCDS)
-----Category 2 - FORESTED RESERVATIONS-----						
OMAHA	792	792	4.00			.10
PINE RIDGE	15,172	14,489	488.00			1.40
ROSEBUD	18,614	18,614	205.00			1.90
SANTEE	123	123	.70			.10
TURTLE MOUNTAIN	1,408	1,291	27.00			.50
WINNEBAGO (NE/IA)	1,357	1,357	8.00			.20
Subtotal Category 2 ( 6 )	37,466	36,666	732.70	.00	.00	4.20
-----Category 4 - FORESTED RESERVATIONS-----						
CHEYENNE RIVER	10,285	10,285	62.00			1.00
CROW CREEK	1,390	1,390	8.00			.10
DEVILS LAKE	6,390	6,390	38.00			.60
FORT BERTHOLD	11,510	11,510	69.00			1.20
LOWER BRULE	345	345	2.00			.10
SISSETON	9,328	9,328	52.00			.80
STANDING ROCK	12,918	12,918	78.00			1.30
Subtotal Category 4 ( 7 )	52,166	52,166	309.00	.00	.00	5.10
REGION TOTALS ( 13 )	89,632	88,832	1,041.7	.00	.00	9.30

NOTES:

1/ Footnoted segments are considered outdated. Refer to 53 BIAM Supplement 2.  
Current Plan Period that are printed with astericks are considered expired plans  
See Glossary for definition of Program Category

STATUS OF FOREST MANAGEMENT INVENTORIES AND PLANNING  
BUREAU OF INDIAN AFFAIRS

REGIONAL WOODLAND SEGMENT/DOCUMENT SUMMARY  
Status as of September 30, 2005

RESERVATION	PROGRAM CATEGORY & ADMIN	PERIOD COVERED BY CURRENT PLAN	+----- YEAR OF MOST RECENT INVENTORY AND PLANNING INFORMATION 1/ -----+							
			REMOTE SENSING	MAPPING	FIELD INVENTORY	INVENTORY ANALYSIS	HISTORY	I.R.M.P.	E.A.	PLAN
-----Category 2 - FORESTED RESERVATIONS-----										
OMAHA	2-A	2000-2020		1993	1995	1980 1/			2001	2001
PINE RIDGE	2-A	2005-2015		1991				1988 1/		2005
ROSEBUD	2-C	1999-2008		1991	1991			1986 1/		1999
SANTEE	2-A	***1981-2000***		1993	1995	1980 1/				1981
TURTLE MOUNTAIN	2-B	1998-2007		1989 1/	1978 1/	1978 1/		1998		1998
WINNEBAGO (NE/IA)	2-A	***1981-2000***		1993	1995	1980 1/				1981
Subtotal Category 2. 6 Reservation(s)										
-----Category 4 - FORESTED RESERVATIONS-----										
CHEYENNE RIVER	4-A	-								
CROW CREEK	4-A	-								
DEVILS LAKE	4-A	2002-2017							2002	2002
FORT BERTHOLD	4-A	-								
LOWER BRULE	4-A	2000-2010							2000	2000
SISSETON	4-A	-								
STANDING ROCK	4-A	-								
Subtotal Category 4. 7 Reservation(s)										
REGION TOTALS 13 Reservation(s)										
Current Count by Segment:		6	0	5	4	0	0	1	3	N/A

NOTES:

1/ Footnoted segments are considered outdated. Refer to 53 BIAM Supplement 2.  
Current Plan Period that are printed with astericks are considered expired plans  
See Glossary for definitions of Program Category and Program Administration

STATUS OF FOREST MANAGEMENT INVENTORIES AND PLANNING  
BUREAU OF INDIAN AFFAIRS

REGIONAL WOODLAND INVENTORY NEEDS SUMMARY (2006-2015)  
Status as of September 30, 2005

AGENCY/RESERVATION	REMOTE SENSING			MAPPING-DIGITIZING			FIELD INVENTORY			INVENTORY ANALYSIS		
	DATE	EST. COST (\$M) AVAIL.	NEEDED	DATE	EST. COST (\$M) AVAIL.	NEEDED	DATE	EST. COST (\$M) AVAIL.	NEEDED	DATE	EST. COST (\$M) AVAIL.	NEEDED
-----CHEYENNE RIVER----- CHEYENNE RIVER (ON+OFF)				2006		25.0	2006		20.0	2006		20.0
-----CROW CREEK----- CROW CREEK (ON+OFF)				2007		15.0	2007		20.0	2007		20.0
-----FORT BERTHOLD----- FORT BERTHOLD (ON+OFF)				2006		25.0	2007		20.0	2007		20.0
-----FORT TOTTEN----- DEVILS LAKE SIOUX				2013		25.0						
-----LOWER BRULE----- LOWER BRULE				2012		25.0						
-----ROSEBUD----- ROSEBUD SIOUX				2010		25.0						
-----SISSETON----- SISSETON WAHPETON				2009		25.0						
-----STANDING ROCK----- STANDING ROCK				2006		25.0	2006		20.0	2006		20.0
-----WINNEBAGO----- OMAHA				2013		10.0	2015		5.0	2015		5.0
SANTEE SIOUX				2013		10.0	2015		5.0	2015		5.0
-----YANKTON----- YANKTON				2012		25.0						
REGION TOTALS (\$M)		.0	.0		.0	235.0		.0	90.0		.0	90.0

.0 = Total 10-year Available WOODLAND Inventory and Planning Funds in GREAT PLAINS Region (based on continuance of current level funding, but excluding special FMI&P).

415.0 = Total 10-year Additional Funding Needed by GREAT PLAINS Region for WOODLAND Inventory and Planning.

415.0 = Total identified budget considered necessary for WOODLAND Inventory and Planning in the GREAT PLAINS Region for the next 10 years.

NOTE: Funding is for specialized program services to tribes and projects on TRUST properties with land classed as WOODLAND.



STATUS OF FOREST MANAGEMENT INVENTORIES AND PLANNING  
BUREAU OF INDIAN AFFAIRS

REGIONAL WOODLAND PLANNING NEEDS SUMMARY (2006-2015)  
Status as of September 30, 2005

AGENCY/RESERVATION	FOREST HISTORY			I.R.M.P.			FOREST PLAN ENVIRON. ASSES.			FOREST IMPLEMENTATION PLAN			
	DATE	AVAIL.	NEEDED	DATE	AVAIL.	NEEDED	DATE	AVAIL.	NEEDED	DATE	AVAIL.	NEEDED	
-----CHEYENNE RIVER----- CHEYENNE RIVER (ON+OFF)							2006		15.0	2006		15.0	
-----CROW CREEK----- CROW CREEK (ON+OFF)							2008		15.0	2008		15.0	
-----FORT BERTHOLD----- FORT BERTHOLD (ON+OFF)							2007		15.0	2007		15.0	
-----LOWER BRULE----- LOWER BRULE							2015		15.0	2015		15.0	
-----PINE RIDGE----- PINE RIDGE							2015		25.0	2015		25.0	
-----ROSEBUD----- ROSEBUD SIOUX							2013		15.0	2013		25.0	
-----SISSETON----- SISSETON WAHPETON							2009		15.0	2009		20.0	
-----STANDING ROCK----- STANDING ROCK							2007		15.0	2007		20.0	
-----WINNEBAGO----- OMAHA				2006		5.0				2008		10.0	
SANTEE SIOUX				2006		5.0				2008		10.0	
-----YANKTON----- YANKTON							2009		15.0	2009		20.0	
REGION TOTALS (\$M)		.0	.0			.0	10.0		.0	145.0		.0	190.0

.0 = Total 10-year Available WOODLAND Inventory and Planning Funds in GREAT PLAINS Region (based on continuance of current level funding, but excluding special FMI&P).

345.0 = Total 10-year Additional Funding Needed by GREAT PLAINS Region for WOODLAND Inventory and Planning.

345.0 = Total identified budget considered necessary for WOODLAND Inventory and Planning in the GREAT PLAINS Region for the next 10 years.

NOTE: Funding is for specialized program services to tribes and projects on TRUST properties with land classed as WOODLAND.

STATUS OF FOREST MANAGEMENT INVENTORIES AND PLANNING  
BUREAU OF INDIAN AFFAIRS

REGIONAL TIMBERLAND INVENTORY SUMMARY (2006-2015)  
Status as of September 30, 2005

RESERVATION	TIMBERLAND (ACRES)	COMMERCIAL ACCESS. UNRES. TIMBERLAND (ACRES)	COMM. TIMBER VOLUME (MMBM)	IAC (MMBM)	RAC (MMBM)	AAC (MMBM)
-----Category 1 - FORESTED RESERVATIONS-----						
BAD RIVER	51,883	26,826	380.5	8.9		8.9
BOIS FORTE (NETT LAKE)	42,395	33,228	331.5	6.4		6.4
GRAND PORTAGE	44,311	38,862	578.3	9.5		9.5
LAC COURTE OREILLES (ON+OFF)	44,223	40,267	357.6	9.3		9.3
LAC DU FLAMBEAU	29,665	24,832	328.7	7.5		7.5
LEECH LAKE	20,702	20,496	154.6	2.0		2.0
MENOMINEE	220,050	218,810	2,784.0	66.4		66.4
RED LAKE	440,259	348,502	1,427.1	40.8		40.8
STOCKBRIDGE-MUNSEE	15,760	9,902	234.8	4.7		4.7
WHITE EARTH	57,874	54,956	440.6	10.0		10.0
Subtotal Category 1 ( 10 )	967,122	816,681	7,017.7	165.5	.0	165.5
-----Category 2 - FORESTED RESERVATIONS-----						
BAY MILLS COMMUNITY	2,314	1,391	8.6	.1	.0	.1
FOND DU LAC	21,857	21,440	70.8	5.0		5.0
HANNAHVILLE COMMUNITY	3,649	3,649	9.0	.2		.2
L'ANSE (KEWEENAW BAY & ONTONAG)	13,369	13,369	60.0	.9		.9
L'ANSE (ONTONAGON TRACT)	600	600	1.0			
MILLE LACS	3,670	3,410	18.2	.5		.5
MOLE LAKE (SOKAOGON) COMMUNITY	1,450	1,061	9.8	.1		.1
POTAWATOMI (FOREST COUNTY)	11,662	9,202	127.2	4.2		4.2
RED CLIFF	7,688	7,153	52.3	.5		.5
SAC AND FOX (IOWA)	3,000	3,000	6.5	.2		.2
Subtotal Category 2 ( 10 )	69,259	64,275	363.4	11.7	.0	11.7

STATUS OF FOREST MANAGEMENT INVENTORIES AND PLANNING  
BUREAU OF INDIAN AFFAIRS

REGIONAL TIMBERLAND INVENTORY SUMMARY (2006-2015)  
Status as of September 30, 2005

RESERVATION	TIMBERLAND (ACRES)	COMMERCIAL ACCESS. UNRES. TIMBERLAND (ACRES)	COMM. TIMBER VOLUME (MMBM)	IAC (MMBM)	RAC (MMBM)	AAC (MMBM)
-----Category 4 - FORESTED RESERVATIONS-----						
FOND DU LAC (P.D.) OTHER	516	516	.2	.0	.0	.0
GRAND TRAVERSE BAND (MI)	215	215	.2			
Ho Chunk (WINNEBAGO)	302	302	1.0	.1		.1
LAC VIEUX DESERT (LAKE SUPERIO	241	241	.5			
LITTLE RIVER BAND OF OTTAWA	535	435	.1			
Little Traverse Band of Odawa	202	202	.3			
LOWER SIOUX COMMUNITY	837	837	3.2	.1		.1
MICHIGAN (P.D.) OTHER	240	240	1.2			
MINNESOTA (P.D.) OTHER	905	905	.1			
ONEIDA	1,881	1,881	4.2	.2		.2
PRAIRIE ISLAND SIOUX COMMUNITY	501	501	5.0			
PRIOR LAKE (SHAKOPEE) COMMUNIT	141	141	.7			
Saginaw Chippewa (ISABELLA)	333	333	1.0	.1		.1
SAULT STE MARIE	670	170	.1			
ST. CROIX	1,271	1,271	5.0	.3		.3
UPPER SIOUX COMMUNITY	501	501	2.0			
WINNEBAGO (WISC.)	5,117	3,013	11.9	1.1		1.1
WISCONSIN (P.D.)	222	222	.1			
Subtotal Category 4 ( 18 )	14,630	11,926	36.8	1.9	.0	1.9
REGION TOTALS ( 38 )	1,051,011	892,882	7,417.9	179.1	.0	179.1

## NOTES:

1/ Footnoted segments are considered outdated. Refer to 53 BIAM Supplement 2.  
Current Plan Period that are printed with astericks are considered expired plans  
See Glossary for definitions of Program Category

STATUS OF FOREST MANAGEMENT INVENTORIES AND PLANNING  
BUREAU OF INDIAN AFFAIRS

REGIONAL TIMBERLAND SEGMENT/DOCUMENT SUMMARY  
Status as of September 30, 2005

RESERVATION	PROGRAM CATEGORY & ADMIN	PERIOD COVERED BY CURRENT PLAN	+----- YEAR OF MOST RECENT INVENTORY AND PLANNING INFORMATION 1/ -----+							
			REMOTE SENSING	MAPPING	FIELD INVENTORY	INVENTORY ANALYSIS	HISTORY	I.R.M.P.	E.A.	PLAN
-----Category 1 - FORESTED RESERVATIONS-----										
BAD RIVER	1-C	2001-2011			1994	2005	1997	2001	2001	2001
BOIS FORTE (NETT LAKE)	1-D	2000-2009	2004	2005	1993	1999	1992 1/	2000	2000	2000
GRAND PORTAGE	1-D	1990-2005	2005	2004	1992	2001	1992 1/	1990 1/	1985 1/	1990
LAC COURTE OREILLES (ON+OFF)	1-C	2000-2009	2004	2005	1994	1991	1997	2000	2000	2000
LAC DU FLAMBEAU	1-B	1991-2007	2003	2005	1992	1993	1997	1991 1/	1991 1/	1991
LEECH LAKE	1-D	2002-2012	2003	2004	1994	1995	1992 1/	2002	2002	2002
MENOMINEE	1-B	1996-2005	1999	2001	1999	1994	2000		1996	1996
RED LAKE	1-D	2000-2009	2004	2005	1993	2002	1999	2000	2000	2000
STOCKBRIDGE-MUNSEE	1-C	1996-2007	2002	2005	2004	1992	1997			1996
WHITE EARTH	1-B	1994-2006	2003	2005	2003	1993	1992 1/	2005	2000	
Subtotal Category 1. 10 Reservation(s)										
-----Category 2 - FORESTED RESERVATIONS-----										
BAY MILLS COMMUNITY	2-A	-	2004	2004	1992	1998				
FOND DU LAC	2-D	1990-2006	2002	2003	2004	1990	1992 1/		1990 1/	
HANNAHVILLE COMMUNITY	2-A	1997-2007	2003	2003	1992	1997			1997	1997
L'ANSE (KEWEENAW BAY & ONTONAG)	2-A	1996-2005	2004	2004	1992	1994		2003	1996	1996
L'ANSE (ONTONAGON TRACT)	2-A	-								
MILLE LACS	2-D	***1993-2003***	2002	2005	1996	1981 1/	1992 1/	1993 1/	1993 1/	1993
MOLE LAKE (SOKAOGON) COMMUNITY	2-A	-	1993	1993	1988 1/	1962 1/	1997			
POTAWATOMI (FOREST COUNTY)	2-B	2000-2009	2003	2004	1990	1993	1997			2000
RED CLIFF	2-A	-	1995	1995	1993	1979 1/	1997			1978
SAC AND FOX (IOWA)	2-A	1980-	2000	2001	2001	1979 1/				1980
Subtotal Category 2. 10 Reservation(s)										

STATUS OF FOREST MANAGEMENT INVENTORIES AND PLANNING  
BUREAU OF INDIAN AFFAIRS

REGIONAL TIMBERLAND SEGMENT/DOCUMENT SUMMARY  
Status as of September 30, 2005

RESERVATION	PROGRAM CATEGORY & ADMIN	PERIOD COVERED BY CURRENT PLAN	+----- REMOTE SENSING	YEAR OF MOST RECENT MAPPING	INVENTORY AND PLANNING INFORMATION 1/ FIELD INVENTORY	INVENTORY ANALYSIS	HISTORY	I.R.M.P.	E.A.	-----+ PLAN
-----Category 4 - FORESTED RESERVATIONS-----										
FOND DU LAC (P.D.) OTHER	4-A	-								
GRAND TRAVERSE BAND (MI)	4-A	-	1998	2004	1993					
Ho Chunk (WINNEBAGO)	4-A	-	2003	2004						
LAC VIEUX DESERT (LAKE SUPERIO	4-A	-	2004	2005	1993					
LITTLE RIVER BAND OF OTTAWA	4-B	-	1998	2004	1998					
Little Traverse Band of Odawa	4-A	-	1998	2004	1998					
LOWER SIOUX COMMUNITY	4-A	1999-2008	2001	2001	1993	1999				1999
MICHIGAN (P.D.) OTHER	4-A	-								
MINNESOTA (P.D.) OTHER	4-A	-								
ONEIDA	4-D	1980-	1993	1993	1979	1980	1997			1980
PRAIRIE ISLAND SIOUX COMMUNITY	4-A	-								
PRIOR LAKE (SHAKOPEE) COMMUNIT	4-A	-	1994	1994	1994					
Saginaw Chippewa (ISABELLA)	4-A	-	1995	1995	1993					
SAULT STE MARIE	4-D	-	1998							
ST. CROIX	4-A	-	1995	1995	1973	1974	1997			
UPPER SIOUX COMMUNITY	4-A	-	1992		1993					
WINNEBAGO (WISC.)	4-A	-	1993	1995	1994		1997			
WISCONSIN (P.D.)	4-A	-								
Subtotal Category 4. 18 Reservation(s)										
REGION TOTALS 38 Reservation(s)										
Current Count by Segment:		17	31	29	29	18	12	7	9	N/A

NOTES:

1/ Footnoted segments are considered outdated. Refer to 53 BIAM Supplement 2.  
Current Plan Period that are printed with astericks are considered expired plans  
See Glossary for definitions of Program Category and Program Administration

STATUS OF FOREST MANAGEMENT INVENTORIES AND PLANNING  
BUREAU OF INDIAN AFFAIRS

REGIONAL TIMBERLAND INVENTORY NEEDS SUMMARY (2006-2015)  
Status as of September 30, 2005

AGENCY/RESERVATION	REMOTE SENSING			MAPPING-DIGITIZING			FIELD INVENTORY			INVENTORY ANALYSIS		
	DATE	EST. COST (\$M)		DATE	EST. COST (\$M)		DATE	EST. COST (\$M)		DATE	EST. COST (\$M)	
		AVAIL.	NEEDED		AVAIL.	NEEDED		AVAIL.	NEEDED		AVAIL.	NEEDED
----- MIDWEST R.O.-----												
MIDWEST R.O.	2006		5.0	2006		25.0	2006	30.0	100.0	2006	15.0	125.0
	2007		5.0	2007		25.0	2007	30.0	150.0	2007	15.0	125.0
	2008		5.0	2008		25.0	2008	30.0	100.0	2008	15.0	125.0
	2009		5.0	2009		25.0	2009	30.0	100.0	2009	15.0	125.0
	2010		6.0	2010		25.0	2010	30.0	100.0	2010	15.0	125.0
	2011		5.0	2011		25.0	2011	30.0	100.0	2011	15.0	125.0
	2012		6.0	2012		25.0	2012	30.0	100.0	2012	15.0	125.0
	2013		6.0	2013		25.0	2013	30.0	100.0	2013	15.0	125.0
	2014		6.0	2014		25.0	2014	30.0	100.0	2014	15.0	125.0
	2015		7.0	2015		30.0	2015	40.0	100.0	2015	30.0	125.0
-----GREAT LAKES-----												
BAD RIVER	2007		5.0	2007		5.0	2008		125.0	2009		60.0
FOND DU LAC (P.D.) OTHER	2006		5.0	2006		5.0	2006		10.0	2006		10.0
Ho Chunk (WINNEBAGO)	2007		5.0	2007		5.0	2007		10.0	2008		10.0
LAC COURTE OREILLES (ON+OFF)	2009		6.0	2009		2.0	2011		100.0	2006		93.0
LAC DU FLAMBEAU	2014		6.0	2014		2.0	2015		100.0	2015		100.0
MOLE LAKE (SOKAOGON) COMMUNITY							2006		20.0	2007		15.0
ONEIDA	2007		2.0	2006		1.0	2007		10.0	2008		15.0
POTAWATOMI (FOREST COUNTY)	2013		3.0	2013		3.0	2014		100.0	2006		93.0
RED CLIFF	2008		3.0	2008		3.0	2009		10.0	2010		15.0
ST. CROIX	2006		5.0	2006		3.0	2006		10.0	2007		10.0
STOCKBRIDGE-MUNSEE	2013		3.0	2013		3.0	2015		100.0	2006		96.0
WINNEBAGO (WISC.)	2006		3.0	2006		3.0	2006		20.0	2006		20.0
WISCONSIN (P.D.)	2007		5.0	2007		5.0	2007		10.0	2008		10.0
-----MICHIGAN-----												
BAY MILLS COMMUNITY	2007		2.0	2007		2.0				2006		10.0
GRAND TRAVERSE BAND (MI)	2006		2.0	2006		2.0	2006		10.0	2007		5.0
HANNAHVILLE COMMUNITY	2006		4.0	2006		5.0	2006		60.0	2007		20.0
LAC VIEUX DESERT (LAKE SUPERIO	2007		4.0	2007		5.0	2007		10.0	2008		2.0
L'ANSE (KEWEENAW BAY & ONTONAG	2008		4.0	2006		8.5	2007		15.0	2008		15.0
L'ANSE (ONTONAGON TRACT)							2006		10.0	2008		10.0
LITTLE RIVER BAND OF OTTAWA	2007		3.0	2006		3.0	2008		20.0	2010		5.0

STATUS OF FOREST MANAGEMENT INVENTORIES AND PLANNING  
BUREAU OF INDIAN AFFAIRS

REGIONAL TIMBERLAND INVENTORY NEEDS SUMMARY (2006-2015)  
Status as of September 30, 2005

AGENCY/RESERVATION	REMOTE SENSING			MAPPING-DIGITIZING			FIELD INVENTORY			INVENTORY ANALYSIS		
	DATE	AVAIL.	NEEDED	DATE	AVAIL.	NEEDED	DATE	AVAIL.	NEEDED	DATE	AVAIL.	NEEDED
Little Traverse Band of Odawa	2006		2.0	2007		5.0	2006		5.0	2007		2.0
MICHIGAN (P.D.) OTHER	2006		4.0	2006		3.0	2007		10.0	2008		10.0
Saginaw Chippewa (ISABELLA)	2006		2.0	2007		6.0	2006		30.0	2007		5.0
SAULT STE MARIE	2006		4.0	2006		6.0	2006		30.0	2006		10.0
-----MIDWEST R.O.-----												
LOWER SIOUX COMMUNITY	2007		3.0	2007		3.0	2007		3.0	2007		3.0
MENOMINEE	2010		12.0	2010		30.0	2014		350.0	2006		125.0
PRAIRIE ISLAND SIOUX COMMUNITY	2006		2.0	2006		5.0	2006		5.0	2007		3.0
PRIOR LAKE (SHAKOPEE) COMMUNIT	2006		2.0	2006		5.0	2006		3.0	2007		2.0
-----MIDWEST R.O.-----												
SAC AND FOX (IOWA)	2009		2.0	2009		5.0	2009		5.0	2009		2.0
-----MIDWEST R.O.-----												
UPPER SIOUX COMMUNITY	2006		3.0	2006		3.0	2007		3.0	2008		3.0
-----MINNESOTA-----												
BOIS FORTE (NETT LAKE)	2008		5.0	2008		10.0	2006		150.0	2007		93.0
FOND DU LAC	2010		2.5	2010		3.0	2014		60.0	2014		15.0
GRAND PORTAGE	2006		5.0	2006		5.0	2007		127.0	2008		100.0
LEECH LAKE	2013		14.0	2013		15.0	2013		65.0	2015		8.0
MILLE LACS	2006		1.0	2006		3.0	2006		20.0	2007		5.0
MINNESOTA (P.D.) OTHER	2009		5.0	2009		4.0	2009		10.0	2010		8.0
WHITE EARTH	2012		4.0	2012		5.0	2015		100.0	2006		93.0
-----RED LAKE-----												
RED LAKE	2006		60.0	2006		30.0	2009		400.0	2010		100.0
REGION TOTALS		.0	258.5		.0	466.5		310.0	3,176.0		165.0	2,451.0

(\$M)

475.0 = Total (10-year) Available TIMBERLAND Inventory Funding in MIDWEST Region (based upon continuance of current level funding, but excluding special FMI&P).

6,352.0 = Total (10-year) Additional Funding Needed by MIDWEST Region for TIMBERLAND Inventory (see SECTION D for planning needs).

6,827.0 = Total identified budget considered necessary for TIMBERLAND Inventory in the MIDWEST Region for the next 10 years.

NOTE: Funding is for specialized program services to tribes and projects on TRUST properties with land classed as TIMBERLAND.

STATUS OF FOREST MANAGEMENT INVENTORIES AND PLANNING  
BUREAU OF INDIAN AFFAIRS

REGIONAL TIMBERLAND PLANNING NEEDS SUMMARY (2006-2015)  
Status as of September 30, 2005

AGENCY/RESERVATION	FOREST HISTORY			I.R.M.P.			FOREST PLAN ENVIRON. ASSES.			FOREST IMPLEMENTATION PLAN		
	DATE	EST. COST (\$M)		DATE	EST. COST (\$M)		DATE	EST. COST (\$M)		DATE	EST. COST (\$M)	
		AVAIL.	NEEDED		AVAIL.	NEEDED		AVAIL.	NEEDED		AVAIL.	NEEDED
----- MIDWEST R.O.-----												
MIDWEST R.O.	2006		20.0	2006	15.0	40.0	2006		10.0	2006		38.5
	2007		20.0	2007	15.0	40.0	2007		10.0	2007		25.0
	2008		50.0	2008	15.0	40.0	2008		10.0	2008		25.0
	2009		20.0	2009	15.0	40.0	2009		10.0	2009		25.0
	2010		20.0	2010	15.0	40.0	2010		10.0	2010		25.0
	2011		20.0	2011	15.0	40.0	2011		10.0	2011		25.0
	2012		20.0	2012	15.0	40.0	2012		10.0	2012		25.0
	2013		20.0	2013	15.0	40.0	2013		10.0	2013		25.0
	2014		20.0	2014	15.0	40.0	2014		10.0	2014		30.0
	2015		30.0	2015	15.0	40.0	2015		15.0	2015		40.0
-----GREAT LAKES-----												
BAD RIVER			5.0	2010		20.0	2010		5.0	2010		20.0
FOND DU LAC (P.D.) OTHER	2007		5.0				2007		5.0	2007		5.0
Ho Chunk (WINNEBAGO)				2009		20.0	2008		5.0	2008		5.0
LAC COURTE OREILLES (ON+OFF)	2011		5.0	2010		20.0	2010		5.0	2010		10.0
LAC DU FLAMBEAU	2008		5.0	2006		20.0	2006		5.0	2006		20.0
MOLE LAKE (SOKAOGON) COMMUNITY	2010		5.0	2014		25.0	2008		5.0	2008		10.0
ONEIDA	2009		5.0	2009		25.0	2010		5.0	2010		10.0
POTAWATOMI (FOREST COUNTY)	2007		5.0	2009		25.0	2009		5.0	2009		10.0
RED CLIFF	2011		5.0	2013		25.0	2008		5.0	2008		20.0
ST. CROIX	2010		5.0	2006		25.0	2006		5.0	2006		10.0
STOCKBRIDGE-MUNSEE	2006		5.0	2006		25.0	2007		5.0	2007		5.0
WINNEBAGO (WISC.)	2007		5.0	2008		30.0	2007		5.0	2007		10.0
WISCONSIN (P.D.)	2009		5.0	2007		30.0	2009		5.0	2009		10.0
-----MICHIGAN-----												
BAY MILLS COMMUNITY	2010		20.0	2010		10.0	2007		5.0	2007		10.0
GRAND TRAVERSE BAND (MI)	2008		10.0	2007		10.0	2008		5.0	2008		10.0
HANNAHVILLE COMMUNITY	2007		20.0	2007		5.0	2007		5.0	2007		10.0
LAC VIEUX DESERT (LAKE SUPERIO	2007		10.0	2008		20.0	2007		5.0	2007		10.0
L'ANSE (KEWEENAW BAY & ONTONAG	2007		30.0	2013		5.0	2007		5.0	2007		10.0
L'ANSE (ONTONAGON TRACT)							2008		5.0	2008		10.0
LITTLE RIVER BAND OF OTTAWA	2008		10.0	2009		25.0	2008		5.0	2008		15.0
Little Traverse Band of Odawa	2008		10.0	2009		15.0	2008		2.0	2008		10.0
MICHIGAN (P.D.) OTHER	2008		10.0	2009		10.0	2008		5.0	2008		10.0



STATUS OF FOREST MANAGEMENT INVENTORIES AND PLANNING  
BUREAU OF INDIAN AFFAIRS

REGIONAL TIMBERLAND PLANNING NEEDS SUMMARY (2006-2015)  
Status as of September 30, 2005

AGENCY/RESERVATION	FOREST HISTORY			I.R.M.P.			FOREST PLAN ENVIRON. ASSES.			FOREST IMPLEMENTATION PLAN		
	DATE	EST. COST (\$M) AVAIL.	NEEDED	DATE	EST. COST (\$M) AVAIL.	NEEDED	DATE	EST. COST (\$M) AVAIL.	NEEDED	DATE	EST. COST (\$M) AVAIL.	NEEDED
Saginaw Chippewa (ISABELLA)	2008		10.0	2009		10.0	2008		5.0	2008		5.0
SAULT STE MARIE	2007		10.0	2008		20.0	2007		5.0	2007		10.0
-----MIDWEST R.O.-----												
LOWER SIOUX COMMUNITY	2008		20.0	2008		10.0	2008		5.0	2008		5.0
MENOMINEE	2009		10.0				2006		15.0	2006		30.0
PRAIRIE ISLAND SIOUX COMMUNITY	2009		10.0	2008		10.0	2007		5.0	2008		2.0
PRIOR LAKE (SHAKOPEE) COMMUNIT	2010		10.0	2007		10.0	2008		5.0	2008		2.0
-----MIDWEST R.O.-----												
SAC AND FOX (IOWA)	2006		20.0									
-----MIDWEST R.O.-----												
UPPER SIOUX COMMUNITY	2010		20.0	2006		10.0	2006		5.0	2006		5.0
-----MINNESOTA-----												
BOIS FORTE (NETT LAKE)				2009		20.0	2009		5.0	2009		20.0
FOND DU LAC	2006		5.0	2006		30.0	2006		5.0	2006		10.0
GRAND PORTAGE				2007		35.0	2007		10.0	2007		15.0
LEECH LAKE	2012		5.0	2011		7.0	2011		5.0	2011		10.0
MILLE LACS	2009		5.0	2008		10.0	2008		5.0	2008		15.0
WHITE EARTH	2006		5.0				2006		1.0			
-----RED LAKE-----												
RED LAKE	2009		10.0	2010		30.0	2010		10.0	2010		30.0
REGION TOTALS		.0	560.0		150.0	992.0		.0	298.0		.0	682.5

(\$M)

150.0 = Total (10-year) Available TIMBERLAND Planning Funding in MIDWEST Region (based upon continuance of current level funding, but excluding special FMI&P).

2,532.5 = Total (10-year) Additional Funding Needed by MIDWEST Region for TIMBERLAND Planning (see SECTION C for inventory need).

2,682.5 = Total identified budget considered necessary for TIMBERLAND Planning in the MIDWEST Region for the next 10 years (see SECTION C for inventory budget).

NOTE: Funding is for specialized program services to tribes and projects on TRUST properties with land classed as TIMBERLAND.

STATUS OF FOREST MANAGEMENT INVENTORIES AND PLANNING  
BUREAU OF INDIAN AFFAIRS

REGIONAL WOODLAND INVENTORY SUMMARY (2006-2015)  
Status as of September 30, 2005

RESERVATION	WOODLAND (ACRES)	COMMERCIAL ACCESS. UNRES. WOODLAND (ACRES)	COMM. WOODLAND VOLUME (MMBM)	IAC (MCDS)	RAC (MCDS)	AAC (MCDS)
-----Category 1 - FORESTED RESERVATIONS-----						
LAC DU FLAMBEAU	160	160				
Subtotal Category 1 ( 1 )	160	160	.00	.00	.00	.00
REGION TOTALS ( 1 )	160	160	.0	.00	.00	.00

NOTES:

1/ Footnoted segments are considered outdated. Refer to 53 BIAM Supplement 2.  
Current Plan Period that are printed with astericks are considered expired plans  
See Glossary for definition of Program Category

STATUS OF FOREST MANAGEMENT INVENTORIES AND PLANNING  
BUREAU OF INDIAN AFFAIRS

REGIONAL WOODLAND SEGMENT/DOCUMENT SUMMARY  
Status as of September 30, 2005

RESERVATION	PROGRAM CATEGORY & ADMIN	PERIOD COVERED BY CURRENT PLAN	+----- YEAR OF MOST RECENT INVENTORY AND PLANNING INFORMATION 1/ -----+							
			REMOTE SENSING	MAPPING	FIELD INVENTORY	INVENTORY ANALYSIS	HISTORY	I.R.M.P.	E.A.	PLAN
-----Category 1 - FORESTED RESERVATIONS-----										
LAC DU FLAMBEAU	1-B	1991-2007	2003	2005	1992	1993	1997	1991 1/	1991 1/	1991
Subtotal Category 1. 1 Reservation(s)										
REGION TOTALS 1 Reservation(s)										
Current Count by Segment:		1	1	1	1	1	1	0	0	N/A

NOTES:

1/ Footnoted segments are considered outdated. Refer to 53 BIAM Supplement 2.  
Current Plan Period that are printed with astericks are considered expired plans  
See Glossary for definitions of Program Category and Program Administration

STATUS OF FOREST MANAGEMENT INVENTORIES AND PLANNING  
BUREAU OF INDIAN AFFAIRS

REGIONAL WOODLAND INVENTORY NEEDS SUMMARY (2006-2015)  
Status as of September 30, 2005

AGENCY/RESERVATION	REMOTE SENSING			MAPPING-DIGITIZING			FIELD INVENTORY			INVENTORY ANALYSIS		
	DATE	EST. COST (\$M)		DATE	EST. COST (\$M)		DATE	EST. COST (\$M)		DATE	EST. COST (\$M)	
	AVAIL.	NEEDED		AVAIL.	NEEDED		AVAIL.	NEEDED		AVAIL.	NEEDED	
REGION TOTALS		.0	.0		.0	.0		.0	.0		.0	.0

(\$M)

.0 = Total 10-year Available WOODLAND Inventory and Planning Funds in MIDWEST Region (based on continuance of current level funding, but excluding special FMI&P).

.0 = Total 10-year Additional Funding Needed by MIDWEST Region for WOODLAND Inventory and Planning.

.0 = Total identified budget considered necessary for WOODLAND Inventory and Planning in the MIDWEST Region for the next 10 years.

NOTE: Funding is for specialized program services to tribes and projects on TRUST properties with land classed as WOODLAND.

STATUS OF FOREST MANAGEMENT INVENTORIES AND PLANNING  
BUREAU OF INDIAN AFFAIRS

REGIONAL WOODLAND PLANNING NEEDS SUMMARY (2006-2015)  
Status as of September 30, 2005

AGENCY/RESERVATION	FOREST HISTORY			I.R.M.P.			FOREST PLAN ENVIRON. ASSES.			FOREST IMPLEMENTATION PLAN		
	DATE	AVAIL.	NEEDED	DATE	AVAIL.	NEEDED	DATE	AVAIL.	NEEDED	DATE	AVAIL.	NEEDED
REGION TOTALS		.0	.0		.0	.0		.0	.0		.0	.0

(\$M)

.0 = Total 10-year Available WOODLAND Inventory and Planning Funds in MIDWEST Region (based on continuance of current level funding, but excluding special FMI&P).

.0 = Total 10-year Additional Funding Needed by MIDWEST Region for WOODLAND Inventory and Planning.

.0 = Total identified budget considered necessary for WOODLAND Inventory and Planning in the MIDWEST Region for the next 10 years.

NOTE: Funding is for specialized program services to tribes and projects on TRUST properties with land classed as WOODLAND.

STATUS OF FOREST MANAGEMENT INVENTORIES AND PLANNING  
BUREAU OF INDIAN AFFAIRS

REGIONAL TIMBERLAND INVENTORY SUMMARY (2006-2015)  
Status as of September 30, 2005

RESERVATION	TIMBERLAND (ACRES)	COMMERCIAL ACCESS. UNRES. TIMBERLAND (ACRES)	COMM. TIMBER VOLUME (MMBM)	IAC (MMBM)	RAC (MMBM)	AAC (MMBM)
-----Category 1 - FORESTED RESERVATIONS-----						
NAVAJO (ON+OFF)	498,168	388,626	2,356.0			
Subtotal Category 1 ( 1 )	498,168	388,626	2,356.0	.0	.0	.0
REGION TOTALS ( 1 )	498,168	388,626	2,356.0	.0	.0	.0

NOTES:

1/ Footnoted segments are considered outdated. Refer to 53 BIAM Supplement 2.  
Current Plan Period that are printed with astericks are considered expired plans  
See Glossary for definitions of Program Category

STATUS OF FOREST MANAGEMENT INVENTORIES AND PLANNING  
BUREAU OF INDIAN AFFAIRS

REGIONAL TIMBERLAND SEGMENT/DOCUMENT SUMMARY  
Status as of September 30, 2005

RESERVATION	PROGRAM CATEGORY & ADMIN	PERIOD COVERED BY CURRENT PLAN	+----- YEAR OF MOST RECENT INVENTORY AND PLANNING INFORMATION 1/ -----+							
			REMOTE SENSING	MAPPING	FIELD INVENTORY	INVENTORY ANALYSIS	HISTORY	I.R.M.P.	E.A.	PLAN
-----Category 1 - FORESTED RESERVATIONS-----										
NAVAJO (ON+OFF)	1-C	2005-2015	1989 1/	1993	1990	1995	2002		2005	2005
Subtotal Category 1. 1 Reservation(s)										
REGION TOTALS 1 Reservation(s)										
Current Count by Segment:		1	0	1	1	1	1	0	1	N/A

NOTES:

- 1/ Footnoted segments are considered outdated. Refer to 53 BIAM Supplement 2.
- Current Plan Period that are printed with astericks are considered expired plans
- See Glossary for definitions of Program Category and Program Administration

STATUS OF FOREST MANAGEMENT INVENTORIES AND PLANNING  
BUREAU OF INDIAN AFFAIRS

REGIONAL TIMBERLAND INVENTORY NEEDS SUMMARY (2006-2015)  
Status as of September 30, 2005

AGENCY/RESERVATION	REMOTE SENSING			MAPPING-DIGITIZING			FIELD INVENTORY			INVENTORY ANALYSIS		
	DATE	EST. COST (\$M)		DATE	EST. COST (\$M)		DATE	EST. COST (\$M)		DATE	EST. COST (\$M)	
		AVAIL.	NEEDED		AVAIL.	NEEDED		AVAIL.	NEEDED		AVAIL.	NEEDED
----- NAVAJO R.O.-----												
NAVAJO (ON+OFF)				2006		29.0	2006		150.0	2006		41.0
				2007		30.0	2007		200.0	2007		42.0
				2008		50.0	2008		150.0	2008		40.0
				2009		100.0	2009		100.0	2009		40.0
				2010		50.0				2010		40.0
				2011		50.0				2011		40.0
REGION TOTALS		.0	.0		.0	309.0		.0	600.0		.0	243.0

(\$M)

.0 = Total (10-year) Available TIMBERLAND Inventory Funding in NAVAJO Region (based upon continuance of current level funding, but excluding special FMI&P).

1,152.0 = Total (10-year) Additional Funding Needed by NAVAJO Region for TIMBERLAND Inventory (see SECTION D for planning needs).

1,152.0 = Total identified budget considered necessary for TIMBERLAND Inventory in the NAVAJO Region for the next 10 years.

NOTE: Funding is for specialized program services to tribes and projects on TRUST properties with land classed as TIMBERLAND.



STATUS OF FOREST MANAGEMENT INVENTORIES AND PLANNING  
BUREAU OF INDIAN AFFAIRS

REGIONAL TIMBERLAND PLANNING NEEDS SUMMARY (2006-2015)  
Status as of September 30, 2005

AGENCY/RESERVATION	FOREST HISTORY			I.R.M.P.			FOREST PLAN ENVIRON. ASSES.			FOREST IMPLEMENTATION PLAN		
	DATE	EST. COST (\$M)		DATE	EST. COST (\$M)		DATE	EST. COST (\$M)		DATE	EST. COST (\$M)	
		AVAIL.	NEEDED		AVAIL.	NEEDED		AVAIL.	NEEDED		AVAIL.	NEEDED
----- NAVAJO R.O.-----												
	2006		50.0				2008		50.0			
	2014		50.0				2009		50.0			
							2010		50.0			
REGION TOTALS		.0	100.0		.0	.0		.0	150.0		.0	.0

(\$M)

.0 = Total (10-year) Available TIMBERLAND Planning Funding in NAVAJO Region (based upon continuance of current level funding, but excluding special FMI&P).

250.0 = Total (10-year) Additional Funding Needed by NAVAJO Region for TIMBERLAND Planning (see SECTION C for inventory need).

250.0 = Total identified budget considered necessary for TIMBERLAND Planning in the NAVAJO Region for the next 10 years (see SECTION C for inventory budget).

NOTE: Funding is for specialized program services to tribes and projects on TRUST properties with land classed as TIMBERLAND.

STATUS OF FOREST MANAGEMENT INVENTORIES AND PLANNING  
BUREAU OF INDIAN AFFAIRS

REGIONAL WOODLAND INVENTORY SUMMARY (2006-2015)  
Status as of September 30, 2005

RESERVATION	WOODLAND (ACRES)	COMMERCIAL ACCESS. UNRES. WOODLAND (ACRES)	COMM. WOODLAND VOLUME (MMBM)	IAC (MCDS)	RAC (MCDS)	AAC (MCDS)
-----Category 1 - FORESTED RESERVATIONS-----						
NAVAJO	4,813,807	1,134,109	1,822.00			
Subtotal Category 1 ( 1 )	4,813,807	1,134,109	1,822.00	.00	.00	.00
REGION TOTALS ( 1 )	4,813,807	1,134,109	1,822.0	.00	.00	.00

NOTES:

1/ Footnoted segments are considered outdated. Refer to 53 BIAM Supplement 2.  
Current Plan Period that are printed with astericks are considered expired plans  
See Glossary for definition of Program Category

STATUS OF FOREST MANAGEMENT INVENTORIES AND PLANNING  
BUREAU OF INDIAN AFFAIRS

REGIONAL WOODLAND SEGMENT/DOCUMENT SUMMARY  
Status as of September 30, 2005

RESERVATION	PROGRAM CATEGORY & ADMIN	PERIOD COVERED BY CURRENT PLAN	+----- YEAR OF MOST RECENT INVENTORY AND PLANNING INFORMATION 1/ -----+							
			REMOTE SENSING	MAPPING	FIELD INVENTORY	INVENTORY ANALYSIS	HISTORY	I.R.M.P.	E.A.	PLAN
-----Category 1 - FORESTED RESERVATIONS-----										
NAVAJO	1-C	2005-2015		1993	1991	1999				
Subtotal Category 1. 1 Reservation(s)										
REGION TOTALS 1 Reservation(s)										
Current Count by Segment:		1	0	1	1	1	0	0	0	N/A

NOTES:

1/ Footnoted segments are considered outdated. Refer to 53 BIAM Supplement 2.  
Current Plan Period that are printed with astericks are considered expired plans  
See Glossary for definitions of Program Category and Program Administration

STATUS OF FOREST MANAGEMENT INVENTORIES AND PLANNING  
BUREAU OF INDIAN AFFAIRS

REGIONAL WOODLAND INVENTORY NEEDS SUMMARY (2006-2015)  
Status as of September 30, 2005

AGENCY/RESERVATION	REMOTE SENSING			MAPPING-DIGITIZING			FIELD INVENTORY			INVENTORY ANALYSIS		
	DATE	EST. COST (\$M)		DATE	EST. COST (\$M)		DATE	EST. COST (\$M)		DATE	EST. COST (\$M)	
		AVAIL.	NEEDED		AVAIL.	NEEDED		AVAIL.	NEEDED		AVAIL.	NEEDED
----- NAVAJO R.O.-----												
NAVAJO (ON+OFF)				2006		18.0	2006			2006		43.0
				2007		19.0				2007		44.0
				2008		20.0				2008		40.0
				2009		20.0				2009		40.0
				2010		20.0				2010		40.0
				2011		20.0				2011		40.0
REGION TOTALS		.0	.0		.0	117.0		.0	.0		.0	247.0

(\$M)

.0 = Total 10-year Available WOODLAND Inventory and Planning Funds in NAVAJO Region (based on continuance of current level funding, but excluding special FMI&P).

364.0 = Total 10-year Additional Funding Needed by NAVAJO Region for WOODLAND Inventory and Planning.

364.0 = Total identified budget considered necessary for WOODLAND Inventory and Planning in the NAVAJO Region for the next 10 years.

NOTE: Funding is for specialized program services to tribes and projects on TRUST properties with land classed as WOODLAND.

STATUS OF FOREST MANAGEMENT INVENTORIES AND PLANNING  
BUREAU OF INDIAN AFFAIRS

REGIONAL WOODLAND PLANNING NEEDS SUMMARY (2006-2015)  
Status as of September 30, 2005

AGENCY/RESERVATION	FOREST HISTORY			I.R.M.P.			FOREST PLAN ENVIRON. ASSES.			FOREST IMPLEMENTATION PLAN			
	DATE	AVAIL.	NEEDED	DATE	AVAIL.	NEEDED	DATE	AVAIL.	NEEDED	DATE	AVAIL.	NEEDED	
----- NAVAJO R.O.-----							2007		150.0		2007		200.0
REGION TOTALS		.0	.0		.0	.0		.0	150.0		.0		200.0

(\$M)

.0 = Total 10-year Available WOODLAND Inventory and Planning Funds in NAVAJO Region (based on continuance of current level funding, but excluding special FMI&P).

350.0 = Total 10-year Additional Funding Needed by NAVAJO Region for WOODLAND Inventory and Planning.

350.0 = Total identified budget considered necessary for WOODLAND Inventory and Planning in the NAVAJO Region for the next 10 years.

NOTE: Funding is for specialized program services to tribes and projects on TRUST properties with land classed as WOODLAND.

STATUS OF FOREST MANAGEMENT INVENTORIES AND PLANNING  
BUREAU OF INDIAN AFFAIRS

REGIONAL TIMBERLAND INVENTORY SUMMARY (2006-2015)  
Status as of September 30, 2005

RESERVATION	TIMBERLAND (ACRES)	COMMERCIAL ACCESS. UNRES. TIMBERLAND (ACRES)	COMM. TIMBER VOLUME (MMBM)	IAC (MMBM)	RAC (MMBM)	AAC (MMBM)
-----Category 1 - FORESTED RESERVATIONS-----						
ANNETTE ISLAND	51,134	17,269	285.8	3.5	8.0	6.5
COEUR D'ALENE	28,432	22,576	263.4	7.9	10.7	7.5
COLVILLE	817,909	603,415	5,071.2	100.4	115.4	77.0
COQUILLE	5,410	5,410	23.5	3.6	3.6	3.6
FLATHEAD	459,408	256,757	2,157.5			18.1
GRAND RONDE	10,167	10,167	316.0			5.7
MAKAH	27,939	18,871	405.0			12.0
NEZ PERCE	33,288	29,521	201.9	4.4	7.8	4.4
QUINAULT	174,278	173,876	1,617.1			39.0
SILETZ	3,847	3,318	68.1	1.7	2.8	1.8
SPOKANE	117,490	104,115	708.3	14.4		14.4
TULALIP	9,794	7,118	35.5			1.0
UMATILLA	14,884	11,277	137.8	3.8	3.8	3.0
WARM SPRINGS	369,763	255,885	3,088.0			41.9
YAKAMA	482,656	328,899	8,244.8	205.0	180.0	143.0
Subtotal Category 1 ( 15 )	2,606,399	1,848,474	22,623.9	344.7	332.1	378.9
-----Category 2 - FORESTED RESERVATIONS-----						
CHEHALIS	1,385	1,385	8.0	.0	.0	.2
FORT HALL	7,149	7,149	55.6			
KALISPEL	2,455	2,455	13.1			.8
LUMMI	4,897	4,897	19.6			.7
MUCKLESHOOT	758	758	8.0			
NISQUALLY	868	868	10.9			.3
PORT GAMBLE	968	968	10.4			.3
PORT MADISON	2,313	2,204	21.4			.3
QUILLEUTE	775	645	10.6			.3
SKOKOMISH	1,961	1,871	12.5	.4	.5	.4
SQUAXIN ISLAND	891	891	14.0			
SWINOMISH	2,653	2,186	37.1			.4
Subtotal Category 2 ( 12 )	27,073	26,277	221.2	.4	.5	3.7

STATUS OF FOREST MANAGEMENT INVENTORIES AND PLANNING  
BUREAU OF INDIAN AFFAIRS

REGIONAL TIMBERLAND INVENTORY SUMMARY (2006-2015)  
Status as of September 30, 2005

RESERVATION	TIMBERLAND (ACRES)	COMMERCIAL ACCESS. UNRES. TIMBERLAND (ACRES)	COMM. TIMBER VOLUME (MMBM)	IAC (MMBM)	RAC (MMBM)	AAC (MMBM)
-----Category 4 - FORESTED RESERVATIONS-----						
CHEWELAH (P.D.)	232	203	.1	.0	.0	.0
COLVILLE (P.D.) OTHER	2,137	2,137	12.8			.2
COOS, LOWER UMPQUA, SIUSLAW	33	33	.3			
COQUILLE EMPIRE PROPERTY	924	924	.5			
COW CREEK, BAND OF UMPQUA	605	605	2.6			
HOH RIVER	365	365	4.6			.2
KOOTENAI	287	242	2.6			
LOWER ELWHA	146	136				
OLYMPIC PENINSULA (P.D.) OTHER	1,860	1,860	12.0			.3
PUGET SOUND (P.D.) OTHER	3,100	3,088	36.5			.2
SAUK-SUIATTLE	10	10				
SHOALWATER	228	228	3.0			
THE DALLES (P.D.)	131	131	.6			
UPPER SKAGIT	12	12				
Subtotal Category 4 ( 14 )	10,070	9,974	75.6	.0	.0	.9
-----Category 5 - FORESTED RESERVATIONS-----						
LUMMI (NON-TRUST)	523	523	.0	.0	.0	.0
NEZ PERCE (NON-TRUST)	23,059	20,813	66.8	1.2	6.6	1.2
QUINALT (NON-TRUST)	4,654	4,654	29.3			
TULALIP (NON-TRUST)	2,060	2,060				
Umatilla (N.T.)	1,479	786				
Subtotal Category 5 ( 5 )	31,775	28,836	96.1	1.2	6.6	1.2
REGION TOTALS ( 46 )	2,675,317	1,913,561	23,016.8	346.3	339.2	384.7

## NOTES:

1/ Footnoted segments are considered outdated. Refer to 53 BIAM Supplement 2.  
Current Plan Period that are printed with astericks are considered expired plans  
See Glossary for definitions of Program Category

STATUS OF FOREST MANAGEMENT INVENTORIES AND PLANNING  
BUREAU OF INDIAN AFFAIRS

REGIONAL TIMBERLAND SEGMENT/DOCUMENT SUMMARY  
Status as of September 30, 2005

RESERVATION	PROGRAM CATEGORY & ADMIN	PERIOD COVERED BY CURRENT PLAN	+----- REMOTE SENSING	YEAR OF MOST RECENT MAPPING	INVENTORY AND PLANNING INFORMATION 1/ FIELD INVENTORY	INVENTORY ANALYSIS	HISTORY	I.R.M.P.	E.A.	-----+ PLAN
-----Category 1 - FORESTED RESERVATIONS-----										
ANNETTE ISLAND	1-B	2002-2011	2003	1992	1997	2000	1996		2004	2004
COEUR D'ALENE	1-C	2003-2017	1999	1999	1998	2000	2003		2002	2003
COLVILLE	1-C	2001-2014	2001	2001	1995	1996	1992 1/	2001	2001	2001
COQUILLE	1-B	1999-2010	1998	1998	1999	2003			1999	1999
FLATHEAD	1-D	2000-2010	1998	1990	2000	1994	1994 1/	2001	2000	2000
GRAND RONDE	1-D	2003-2012	2000	2000	2000	2003			2003	2003
MAKAH	1-D	1999-2008	2000	2002	2004	1996	1996		1999	1999
NEZ PERCE	1-B	1999-2008	2001	2004	2003	1995	1992 1/		1998	1998
QUINAULT	1-E	2002-2011	1997	2000	2002		1997		2003	2003
SILETZ	1-D	1999-2010	1997	1998	1998	1999			1999	1999
SPOKANE	1-C	1993-2006	1997	1998	1999	2005	1994 1/	1993 1/	1995 1/	1996
TULALIP	1-C	1995-2005	1995	1995	2003	2004			1995 1/	1995
UMATILLA	1-A	-	2004	1990	2004	2000				1981
WARM SPRINGS	1-C	2002-2011	1998	1993	1998	2002	2004	2001	2001	2003
YAKAMA	1-C	1993-2005	1997	1998	1996	1993	1993 1/		1993 1/	1993
Subtotal Category 1. 15 Reservation(s)										
-----Category 2 - FORESTED RESERVATIONS-----										
CHEHALIS	2-C	***1987-1997***	1997	1985 1/	1994	1986 1/	1988 1/		1987 1/	1987
FORT HALL	2-C	2004-2014	1993		1996	2001			2004	2004
KALISPEL	2-C	***1984-2004***	1997	1990	2000	1986 1/			1990 1/	1990
LUMMI	2-D	2002-2012	2001	2002	2002	2002			2003	2003
MUCKLESHOOT	2-E	-	1989 1/	1979 1/	1979 1/	1979 1/				
NISQUALLY	2-E	2003-2012	1989 1/	1979 1/	1994	1999			2002	2004
PORT GAMBLE	2-D	1995-2005	1989 1/	1991	1991	1991		2003	1995 1/	1995
PORT MADISON	2-E	2002-2012	1989 1/	1987 1/	1999	2000	1990 1/		2002	2002
QUILLEUTE	2-A	***1991-2001***	1997	1982 1/	1982 1/	1983 1/			1991 1/	1991
SKOKOMISH	2-D	1994-2006	1997	1978 1/	1992	1993	1978 1/		1994 1/	1994
SQUAXIN ISLAND	2-E	1978-	1997	1978 1/	1978 1/	1985 1/	1978 1/		1978 1/	1978
SWINOMISH	2-D	2003-2013	1987 1/	2002	2002	2002			2003	2003
Subtotal Category 2. 12 Reservation(s)										



STATUS OF FOREST MANAGEMENT INVENTORIES AND PLANNING  
BUREAU OF INDIAN AFFAIRS

REGIONAL TIMBERLAND SEGMENT/DOCUMENT SUMMARY  
Status as of September 30, 2005

RESERVATION	PROGRAM CATEGORY & ADMIN	PERIOD COVERED BY CURRENT PLAN	+----- REMOTE SENSING	YEAR OF MOST RECENT MAPPING	INVENTORY AND PLANNING INFORMATION 1/ FIELD INVENTORY	INVENTORY ANALYSIS	HISTORY	I.R.M.P.	E.A.	-----+ PLAN
-----Category 4 - FORESTED RESERVATIONS-----										
CHEWELAH (P.D.)	4-A	1993-2008	1986	1986	1993	1993			1993	1993
COLVILLE (P.D.) OTHER	4-C	2003-2017								2003
COOS, LOWER UMPQUA, SIUSLAW	4-B	-								
COQUILLE EMPIRE PROPERTY	4-B	2000-2010	2002	1999	1999	1999			1999	2000
COW CREEK, BAND OF UMPQUA	4-B	-	2005	2005	2005	2005				
HOH RIVER	4-A	1996-2006	1997	1994	1992	1996				1996
KOOTENAI	4-D	2003-2014	1983	1990	2000	2001			2004	2004
LOWER ELWHA	4-E	1997-2007	1997	1979	1979	1979				1997
OLYMPIC PENINSULA (P.D.) OTHER	4-A	1999-2008	1997						1999	1999
PUGET SOUND (P.D.) OTHER	4-A	1996-2005	2001	2004	2004	2004			1996	1996
SAUK-SUIATTLE	4-A	-	1987							
SHOALWATER	4-D	1995-2005	1988	1978	1992	1992	1978		1995	1995
THE DALLES (P.D.)	4-A	2002-2012		2000	2000	2001				2002
UPPER SKAGIT	4-A	1996-2005	1987	1989	1989	1989			1996	1996
Subtotal Category 4. 14 Reservation(s)										
-----Category 5 - FORESTED RESERVATIONS-----										
LUMMI (NON-TRUST)	5-F	-								
NEZ PERCE (NON-TRUST)	5-B	1999-2008	1992	1995	1993	1995			1998	1998
QUINALT (NON-TRUST)	5-F	-								
TULALIP (NON-TRUST)	5-F	-								
Umatilla (N.T.)	5-F	-								
Subtotal Category 5. 5 Reservation(s)										
REGION TOTALS 46 Reservation(s)										
Current Count by Segment:		34	34	30	35	32	6	4	24	N/A

NOTES:

1/ Footnoted segments are considered outdated. Refer to 53 BIAM Supplement 2.  
Current Plan Period that are printed with astericks are considered expired plans  
See Glossary for definitions of Program Category and Program Administration

STATUS OF FOREST MANAGEMENT INVENTORIES AND PLANNING  
BUREAU OF INDIAN AFFAIRS

REGIONAL TIMBERLAND INVENTORY NEEDS SUMMARY (2006-2015)  
Status as of September 30, 2005

AGENCY/RESERVATION	REMOTE SENSING			MAPPING-DIGITIZING			FIELD INVENTORY			INVENTORY ANALYSIS		
	DATE	EST. COST (\$M) AVAIL.	NEEDED	DATE	EST. COST (\$M) AVAIL.	NEEDED	DATE	EST. COST (\$M) AVAIL.	NEEDED	DATE	EST. COST (\$M) AVAIL.	NEEDED
----- NORTHWEST R.O. -----												
NORTHWEST R.O.	2006		12.0	2006	5.0	22.0	2006	5.0	85.0	2006	10.0	85.0
	2007		12.0	2007	5.0	22.0	2007	5.0	85.0	2007	10.0	85.0
	2008		12.0	2008	5.0	22.0	2008	5.0	90.0	2008	10.0	90.0
	2009		14.0	2009	5.0	25.0	2009	5.0	90.0	2009	10.0	90.0
	2010		14.0	2010	5.0	25.0	2010	5.0	90.0	2010	10.0	90.0
	2011		14.0	2011	5.0	25.0	2011	5.0	95.0	2011	10.0	95.0
	2012		14.0	2012	5.0	25.0	2012	5.0	95.0	2012	10.0	95.0
	2013		15.0	2013	5.0	26.0	2013	5.0	95.0	2013	10.0	95.0
	2014		15.0	2014	5.0	26.0	2014	5.0	100.0	2014	10.0	100.0
	2015		15.0	2015	5.0	26.0	2015	5.0	100.0	2015	10.0	100.0
-----COEUR DALENE FIELD OFFICE-----												
COEUR D'ALENE	2015	10.0	45.0	2006	10.0	60.0	2007	40.0	260.0	2009	10.0	45.0
-----COLVILLE-----												
COLVILLE	2011	20.0	70.0	2011	20.0	100.0	2012	10.0	260.0	2006	20.0	60.0
COLVILLE (P.D.) OTHER	2011		10.0	2011		15.0	2012	10.0	20.0	2013		5.0
-----FLATHEAD-----												
FLATHEAD	2008	5.0	70.0	2008	20.0	80.0	2009	50.0	280.0	2010	40.0	60.0
-----FORT HALL-----												
FORT HALL	2006		30.0	2006		50.0	2006		60.0	2007		30.0
-----MAKAH-----												
MAKAH	2013	5.0	30.0	2013	5.0	50.0	2014	10.0	260.0			
-----METLAKATLA FIELD STATION-----												
ANNETTE ISLAND	2015	5.0	55.0	2006	5.0	50.0	2007	10.0	210.0	2008	10.0	40.0
-----NORTHERN IDAHO-----												
KOOTENAI	2010		2.0	2010		5.0	2011		3.0	2011		3.0
NEZ PERCE	2011	5.0	40.0	2012	20.0	50.0	2013	10.0	260.0	2014	15.0	40.0

STATUS OF FOREST MANAGEMENT INVENTORIES AND PLANNING  
BUREAU OF INDIAN AFFAIRS

REGIONAL TIMBERLAND INVENTORY NEEDS SUMMARY (2006-2015)  
Status as of September 30, 2005

AGENCY/RESERVATION	REMOTE SENSING			MAPPING-DIGITIZING			FIELD INVENTORY			INVENTORY ANALYSIS		
	DATE	EST. COST (\$M)		DATE	EST. COST (\$M)		DATE	EST. COST (\$M)		DATE	EST. COST (\$M)	
		AVAIL.	NEEDED		AVAIL.	NEEDED		AVAIL.	NEEDED		AVAIL.	NEEDED
-----OLYMPIC PENINSULA-----												
CHEHALIS	2013		20.0	2013		20.0	2014	3.0	25.0	2006	3.0	7.0
HOH RIVER	2006		10.0	2006		10.0	2006	2.0	15.0	2006		10.0
LOWER ELWHA	2013		5.0	2013		10.0	2014		10.0	2014		5.0
OLYMPIC PENINSULA (P.D.) OTHER	2010		7.0	2010	5.0	10.0	2011	2.0	20.0	2006	3.0	10.0
QUILLEUTE	2013		5.0	2014	2.0	10.0	2015	2.0	15.0	2014	1.0	5.0
SHOALWATER	2013		3.0	2013		5.0	2014		15.0	2014		5.0
SKOKOMISH	2012		10.0	2013	5.0	25.0	2006	5.0	30.0	2006	5.0	25.0
SQUAXIN ISLAND	2011		5.0	2012	5.0	10.0	2013	5.0	30.0	2014	5.0	20.0
-----PUGET SOUND AGENCY-----												
LUMMI	2009		15.0	2009	5.0	25.0	2006		57.0	2007	3.0	25.0
MUCKLESHOOT	2012		5.0	2013		15.0	2006		30.0	2006		25.0
NISQUALLY	2011		5.0	2011		20.0				2006		25.0
PORT GAMBLE	2011		10.0	2011		15.0	2012	2.0	25.0	2013		15.0
PORT MADISON	2008		5.0	2008		20.0	2009	2.0	25.0	2010	5.0	15.0
PUGET SOUND (P.D.) OTHER	2012		5.0	2013	5.0	10.0	2014		20.0	2014		10.0
SAUK-SUIATTLE				2013		2.0						
SWINOMISH	2008		10.0	2008		20.0	2009		30.0	2010		15.0
TULALIP	2010		20.0	2010		35.0	2011	5.0	60.0	2012	5.0	20.0
-----SILETZ-----												
COOS, LOWER UMPQUA, SIUSLAW	2012		5.0	2012		5.0	2006		5.0	2006		5.0
COQUILLE	2008		35.0	2008		40.0	2009		90.0	2010	5.0	40.0
COQUILLE EMPIRE PROPERTY	2007		5.0	2007		5.0	2008		10.0	2009		3.0
COW CREEK, BAND OF UMPQUA	2014		5.0	2014		10.0	2015		15.0	2015		5.0
GRAND RONDE	2009		40.0	2009		50.0	2010		90.0	2011		45.0
SILETZ	2006		35.0	2007	10.0	50.0	2008		60.0	2009		30.0
-----SPOKANE-----												
CHEWELAH (P.D.)	2013		5.0	2013	1.0	5.0	2007		10.0	2007	2.0	5.0
KALISPEL	2009	2.0	10.0	2006	5.0	20.0	2011		50.0	2012	5.0	20.0
SPOKANE	2006		35.0	2006	10.0	50.0	2009	30.0	220.0	2011	10.0	40.0
-----TAHOLAH FIELD OFFICE-----												
QUINAULT	2006	10.0	70.0	2006	10.0	85.0	2012	10.0	300.0	2013		40.0

STATUS OF FOREST MANAGEMENT INVENTORIES AND PLANNING  
BUREAU OF INDIAN AFFAIRS

REGIONAL TIMBERLAND INVENTORY NEEDS SUMMARY (2006-2015)  
Status as of September 30, 2005

AGENCY/RESERVATION	REMOTE SENSING			MAPPING-DIGITIZING			FIELD INVENTORY			INVENTORY ANALYSIS		
	DATE	AVAIL.	NEEDED	DATE	AVAIL.	NEEDED	DATE	AVAIL.	NEEDED	DATE	AVAIL.	NEEDED
-----UMATILLA----- UMATILLA	2011		30.0	2012	10.0	45.0	2013	40.0	140.0	2014	5.0	40.0
-----WARM SPRINGS----- THE DALLES (P.D.)	2009	1.0	5.0	2009	2.0	5.0	2010		5.0	2010		5.0
WARM SPRINGS	2015	10.0	55.0	2006	10.0	80.0	2007	20.0	340.0	2009	30.0	60.0
-----YAKAMA----- YAKAMA	2011		70.0	2011	15.0	100.0	2006	40.0	165.0	2007	10.0	60.0
YAKAMA (P.D.) OTHER	2014		5.0	2014		5.0	2015		10.0	2015		5.0
REGION TOTALS		73.0	1,039.0		230.0	1,521.0		358.0	4,455.0		292.0	1,848.0

(\$M)

953.0 = Total (10-year) Available TIMBERLAND Inventory Funding in NORTHWEST Region (based upon continuance of current level funding, but excluding special FMI&P).

8,863.0 = Total (10-year) Additional Funding Needed by NORTHWEST Region for TIMBERLAND Inventory (see SECTION D for planning needs).

9,816.0 = Total identified budget considered necessary for TIMBERLAND Inventory in the NORTHWEST Region for the next 10 years.

NOTE: Funding is for specialized program services to tribes and projects on TRUST properties with land classed as TIMBERLAND.

STATUS OF FOREST MANAGEMENT INVENTORIES AND PLANNING  
BUREAU OF INDIAN AFFAIRS

REGIONAL TIMBERLAND PLANNING NEEDS SUMMARY (2006-2015)  
Status as of September 30, 2005

AGENCY/RESERVATION	FOREST HISTORY EST. COST (\$M)			I.R.M.P. EST. COST (\$M)			FOREST PLAN ENVIRON. ASSES. EST. COST (\$M)			FOREST IMPLEMENTATION PLAN EST. COST (\$M)		
	DATE	AVAIL.	NEEDED	DATE	AVAIL.	NEEDED	DATE	AVAIL.	NEEDED	DATE	AVAIL.	NEEDED
----- NORTHWEST R.O. -----												
NORTHWEST R.O.	2006		15.0	2006	12.0	80.0	2006	12.0	70.0	2006	12.0	70.0
	2007		15.0	2007	12.0	80.0	2007	12.0	70.0	2007	12.0	70.0
	2008		20.0	2008	12.0	80.0	2008	12.0	70.0	2008	12.0	70.0
	2009		20.0	2009	15.0	85.0	2009	15.0	75.0	2009	15.0	75.0
	2010		20.0	2010	15.0	85.0	2010	15.0	75.0	2010	15.0	75.0
	2011		25.0	2011	15.0	85.0	2011	15.0	75.0	2011	15.0	75.0
	2012		25.0	2012	15.0	85.0	2012	15.0	75.0	2012	15.0	75.0
	2013		25.0	2013	15.0	85.0	2013	15.0	75.0	2013	15.0	75.0
	2014		28.0	2014	15.0	90.0	2014	15.0	80.0	2014	15.0	80.0
	2015		28.0	2015	15.0	90.0	2015	15.0	80.0	2015	15.0	80.0
-----COEUR DALENE FIELD OFFICE-----												
COEUR D'ALENE	2010		30.0	2014	50.0	200.0	2011	10.0	100.0	2011	30.0	100.0
-----COLVILLE-----												
COLVILLE	2013	15.0	40.0	2012	50.0	200.0				2014	40.0	210.0
COLVILLE (P.D.) OTHER							2014		15.0	2015	5.0	15.0
-----FLATHEAD-----												
FLATHEAD	2009	10.0	35.0	2007	75.0	80.0	2010	20.0	150.0	2010	40.0	100.0
-----FORT HALL-----												
FORT HALL							2012		60.0	2012		60.0
-----MAKAH-----												
MAKAH	2007	5.0	25.0				2008	20.0	130.0	2008	20.0	130.0
-----METLAKATLA FIELD STATION-----												
ANNETTE ISLAND	2006	5.0	25.0				2009	20.0	100.0	2010	20.0	100.0
-----NORTHERN IDAHO-----												
KOOTENAI							2012		5.0	2012		3.0
NEZ PERCE	2015		25.0	2006	10.0	155.0	2015	10.0	110.0	2008	30.0	120.0

STATUS OF FOREST MANAGEMENT INVENTORIES AND PLANNING  
BUREAU OF INDIAN AFFAIRS

REGIONAL TIMBERLAND PLANNING NEEDS SUMMARY (2006-2015)  
Status as of September 30, 2005

AGENCY/RESERVATION	FOREST HISTORY			I.R.M.P.			FOREST PLAN ENVIRON. ASSES.			FOREST IMPLEMENTATION PLAN		
	DATE	AVAIL.	NEEDED	DATE	AVAIL.	NEEDED	DATE	AVAIL.	NEEDED	DATE	AVAIL.	NEEDED
-----OLYMPIC PENINSULA-----												
CHEHALIS							2006	5.0	35.0	2006	5.0	35.0
HOH RIVER							2006		15.0	2006		15.0
LOWER ELWHA							2006		15.0	2006		15.0
OLYMPIC PENINSULA (P.D.) OTHER							2012		15.0	2012		15.0
QUILLEUTE							2006	2.0	40.0	2006	5.0	40.0
SHOALWATER							2006		10.0	2006		10.0
SKOKOMISH				2006	20.0	38.0	2006	5.0	27.0	2007	5.0	20.0
SQUAXIN ISLAND							2006	5.0	20.0	2006	5.0	20.0
-----PUGET SOUND AGENCY-----												
LUMMI							2011	5.0	25.0	2012	5.0	25.0
MUCKLESHOOT							2007	3.0	25.0	2007		25.0
NISQUALLY							2013	2.0	30.0	2014	5.0	30.0
PORT GAMBLE							2006		30.0	2006		30.0
PORT MADISON							2010		25.0	2011		30.0
PUGET SOUND (P.D.) OTHER							2006	5.0	25.0	2006		25.0
SWINOMISH							2011		30.0	2012		30.0
TULALIP	2006		30.0				2013	10.0	45.0	2014	10.0	45.0
-----SILETZ-----												
COOS, LOWER UMPQUA, SIUSLAW							2007		10.0	2007		10.0
COQUILLE							2010	20.0	90.0	2010	30.0	60.0
COQUILLE EMPIRE PROPERTY							2009		10.0	2010		10.0
COW CREEK, BAND OF UMPQUA							2006		10.0	2006		10.0
GRAND RONDE							2010	20.0	90.0	2011	15.0	60.0
SILETZ	2006		15.0				2009	20.0	90.0	2010	30.0	60.0
-----SPOKANE-----												
CHEWELAH (P.D.)							2007		10.0	2008		10.0
KALISPEL							2013	5.0	30.0	2014		35.0
SPOKANE	2012		30.0				2012	10.0	100.0	2013	10.0	150.0
-----TAHOLAH FIELD OFFICE-----												
QUINAULT	2009	10.0	50.0	2006	80.0	120.0	2013	10.0	150.0	2013	10.0	150.0

STATUS OF FOREST MANAGEMENT INVENTORIES AND PLANNING  
BUREAU OF INDIAN AFFAIRS

REGIONAL TIMBERLAND PLANNING NEEDS SUMMARY (2006-2015)  
Status as of September 30, 2005

AGENCY/RESERVATION	FOREST HISTORY EST. COST (\$M)			I.R.M.P. EST. COST (\$M)			FOREST PLAN ENVIRON. ASSES. EST. COST (\$M)			FOREST IMPLEMENTATION PLAN EST. COST (\$M)		
	DATE	AVAIL.	NEEDED	DATE	AVAIL.	NEEDED	DATE	AVAIL.	NEEDED	DATE	AVAIL.	NEEDED
-----UMATILLA----- UMATILLA	2014		20.0				2014	5.0	60.0	2015	5.0	60.0
-----WARM SPRINGS----- THE DALLES (P.D.) WARM SPRINGS	2011	5.0	20.0	2010	50.0	220.0	2012 2011	2.0 20.0	5.0 85.0	2012 2011	2.0 30.0	10.0 120.0
-----YAKAMA----- YAKAMA YAKAMA (P.D.) OTHER	2010	5.0	30.0	2009	30.0	240.0	2010 2006	20.0	100.0 15.0	2011 2006	20.0	150.0 15.0
REGION TOTALS		55.0	596.0		506.0	2,098.0		395.0	2,682.0		518.0	2,903.0

(\$M)

1,474.0 = Total (10-year) Available TIMBERLAND Planning Funding in NORTHWEST Region (based upon continuance of current level funding, but excluding special FMI&P).

8,279.0 = Total (10-year) Additional Funding Needed by NORTHWEST Region for TIMBERLAND Planning (see SECTION C for inventory need).

9,753.0 = Total identified budget considered necessary for TIMBERLAND Planning in the NORTHWEST Region for the next 10 years (see SECTION C for inventory budget).

NOTE: Funding is for specialized program services to tribes and projects on TRUST properties with land classed as TIMBERLAND.

STATUS OF FOREST MANAGEMENT INVENTORIES AND PLANNING  
BUREAU OF INDIAN AFFAIRS

REGIONAL WOODLAND INVENTORY SUMMARY (2006-2015)  
Status as of September 30, 2005

RESERVATION	WOODLAND (ACRES)	COMMERCIAL ACCESS. UNRES. WOODLAND (ACRES)	COMM. WOODLAND VOLUME (MMBM)	IAC (MCDS)	RAC (MCDS)	AAC (MCDS)
-----Category 1 - FORESTED RESERVATIONS-----						
COLVILLE	3,897					
SPOKANE	624					
WARM SPRINGS	71,018	17,576				
YAKAMA	33,490					
Subtotal Category 1 ( 4 )	109,029	17,576	.00	.00	.00	.00
-----Category 2 - FORESTED RESERVATIONS-----						
FORT HALL	55,081	55,081	100.00	.00	.00	.00
KALISPEL	200	200				
Subtotal Category 2 ( 2 )	55,281	55,281	100.00	.00	.00	.00
-----Category 4 - FORESTED RESERVATIONS-----						
COLVILLE P.D.	30		.00	.00	.00	.00
COW CREEK, BAND OF UMPQUA	111	111				
Subtotal Category 4 ( 2 )	141	111	.00	.00	.00	.00
REGION TOTALS ( 8 )	164,451	72,968	100.0	.00	.00	.00

NOTES:

1/ Footnoted segments are considered outdated. Refer to 53 BIAM Supplement 2.  
Current Plan Period that are printed with astericks are considered expired plans  
See Glossary for definition of Program Category



STATUS OF FOREST MANAGEMENT INVENTORIES AND PLANNING  
BUREAU OF INDIAN AFFAIRS

REGIONAL WOODLAND SEGMENT/DOCUMENT SUMMARY  
Status as of September 30, 2005

RESERVATION	PROGRAM CATEGORY & ADMIN	PERIOD COVERED BY CURRENT PLAN	+----- YEAR OF MOST RECENT INVENTORY AND PLANNING INFORMATION 1/ -----+							
			REMOTE SENSING	MAPPING	FIELD INVENTORY	INVENTORY ANALYSIS	HISTORY	I.R.M.P.	E.A.	PLAN
-----Category 1 - FORESTED RESERVATIONS-----										
COLVILLE	1-C	***1992-2001***		1994	1997	1998				
SPOKANE	1-C	1993-2006		1992	1992	1992		1995 1/		1993
WARM SPRINGS	1-C	2002-2011	1998	1993					2001	2003
YAKAMA	1-C	***1993-2003***		1979 1/	1996	1993		1993 1/		1993
Subtotal Category 1. 4 Reservation(s)										
-----Category 2 - FORESTED RESERVATIONS-----										
FORT HALL	2-C	-								
KALISPEL	2-C	-								
Subtotal Category 2. 2 Reservation(s)										
-----Category 4 - FORESTED RESERVATIONS-----										
COLVILLE P.D.	4-C	2003-2017								2003
COW CREEK, BAND OF UMPQUA	4-B	-								
Subtotal Category 4. 2 Reservation(s)										
REGION TOTALS 8 Reservation(s)										
Current Count by Segment:		3	1	3	3	3	0	0	1	N/A

NOTES:

1/ Footnoted segments are considered outdated. Refer to 53 BIAM Supplement 2.  
Current Plan Period that are printed with astericks are considered expired plans  
See Glossary for definitions of Program Category and Program Administration

NORTHWEST Region

WOODLAND - SECTION G

STATUS OF FOREST MANAGEMENT INVENTORIES AND PLANNING  
BUREAU OF INDIAN AFFAIRS

REGIONAL WOODLAND INVENTORY NEEDS SUMMARY (2006-2015)  
Status as of September 30, 2005

AGENCY/RESERVATION	REMOTE SENSING			MAPPING-DIGITIZING			FIELD INVENTORY			INVENTORY ANALYSIS		
	DATE	EST. COST (\$M)		DATE	EST. COST (\$M)		DATE	EST. COST (\$M)		DATE	EST. COST (\$M)	
		AVAIL.	NEEDED		AVAIL.	NEEDED		AVAIL.	NEEDED		AVAIL.	NEEDED
----- NORTHWEST R.O.-----												
NORTHWEST R.O.				2006		12.0	2006		12.0	2006		17.0
				2007		12.0	2007		12.0	2007		17.0
				2008		12.0	2008		12.0	2008		17.0
				2009		14.0	2009		14.0	2009		20.0
				2010		14.0	2010		14.0	2010		20.0
				2011		14.0	2011		14.0	2011		20.0
				2012		14.0	2012		14.0	2012		20.0
				2013		15.0	2013		15.0	2013		21.0
				2014		15.0	2014		15.0	2014		22.0
-----COLVILLE-----												
COLVILLE				2011		15.0				2006	5.0	10.0
-----FORT HALL-----												
FORT HALL	2006		15.0	2006		35.0	2006		30.0	2007		10.0
-----SPOKANE-----												
KALISPEL							2011	1.0	5.0	2012		3.0
SPOKANE	2006		10.0	2006		10.0	2006		35.0	2008		5.0
							2007		35.0			
-----WARM SPRINGS-----												
WARM SPRINGS	2006		10.0	2006	5.0	40.0	2007		25.0	2009		10.0
-----YAKAMA-----												
YAKAMA	2011		20.0	2011		30.0	2006		25.0	2007		10.0
REGION TOTALS		.0	55.0		5.0	252.0		1.0	277.0		5.0	222.0

(\$M)

11.0 = Total 10-year Available WOODLAND Inventory and Planning Funds in NORTHWEST Region (based on continuance of current level funding, but excluding special FMI&P).

806.0 = Total 10-year Additional Funding Needed by NORTHWEST Region for WOODLAND Inventory and Planning.

817.0 = Total identified budget considered necessary for WOODLAND Inventory and Planning in the NORTHWEST Region for the next 10 years.

NOTE: Funding is for specialized program services to tribes and projects on TRUST properties with land classed as WOODLAND.

STATUS OF FOREST MANAGEMENT INVENTORIES AND PLANNING  
BUREAU OF INDIAN AFFAIRS

REGIONAL WOODLAND PLANNING NEEDS SUMMARY (2006-2015)  
Status as of September 30, 2005

AGENCY/RESERVATION	FOREST HISTORY			I.R.M.P.			FOREST PLAN ENVIRON. ASSES.			FOREST IMPLEMENTATION PLAN			
	DATE	AVAIL.	NEEDED	DATE	AVAIL.	NEEDED	DATE	AVAIL.	NEEDED	DATE	AVAIL.	NEEDED	
-----COLVILLE----- COLVILLE				2010		10.0				2012	5.0	20.0	
-----FORT HALL----- FORT HALL							2007		20.0	2007		25.0	
-----SPOKANE----- KALISPEL SPOKANE							2009		10.0	2010	2014	5.0 15.0	
-----WARM SPRINGS----- WARM SPRINGS				2010		15.0				2011		10.0	
-----YAKAMA----- YAKAMA				2009		15.0	2011		10.0	2012		15.0	
REGION TOTALS		.0	.0			.0	40.0		.0	40.0		5.0	90.0

(\$M)

5.0 = Total 10-year Available WOODLAND Inventory and Planning Funds in NORTHWEST Region (based on continuance of current level funding, but excluding special FMI&P).

170.0 = Total 10-year Additional Funding Needed by NORTHWEST Region for WOODLAND Inventory and Planning.

175.0 = Total identified budget considered necessary for WOODLAND Inventory and Planning in the NORTHWEST Region for the next 10 years.

NOTE: Funding is for specialized program services to tribes and projects on TRUST properties with land classed as WOODLAND.

STATUS OF FOREST MANAGEMENT INVENTORIES AND PLANNING  
BUREAU OF INDIAN AFFAIRS

REGIONAL TIMBERLAND INVENTORY SUMMARY (2006-2015)  
Status as of September 30, 2005

RESERVATION	TIMBERLAND (ACRES)	COMMERCIAL ACCESS. UNRES. TIMBERLAND (ACRES)	COMM. TIMBER VOLUME (MMBM)	IAC (MMBM)	RAC (MMBM)	AAC (MMBM)
-----Category 1 - FORESTED RESERVATIONS-----						
HOOPA VALLEY	81,990	79,653	1,223.9	10.4		9.9
TULE RIVER	14,408	14,408	149.5	2.6		2.6
YUROK	4,227	4,227	116.2	2.2		2.2
Subtotal Category 1 ( 3 )	100,625	98,288	1,489.6	15.2	.0	14.7
-----Category 2 - FORESTED RESERVATIONS-----						
FORT BIDWELL	2,150	2,150	22.8	.3	.0	.3
ROUND VALLEY	17,916	2,407	80.8	1.1	.2	.2
Subtotal Category 2 ( 2 )	20,066	4,557	103.6	1.4	.2	.5
-----Category 4 - FORESTED RESERVATIONS-----						
BERRY CREEK RANCHERIA	9	9				
CENTRAL CALIFORNIA (P.D.) OTHE	3,134	2,634				
CUYAPAIPE	67		1.0			
DRY CREEK RANCHERIA	7	7				
ELK VALLEY	55	55				
ENTERPRISE RANCHERIA	4	4	.3			
GRINDSTONE CREEK RANCHERIA	4					
INAJA-COSMIT RANCHERIA	50	50				
JACKSON RANCHERIA	362	362				
KARUK TRIBE OF CALIFORNIA	210	149	1.7			
LA JOLLA	874	419				
LAYTONVILLE RANCHERIA	56	56	.1			
LOS COYOTES	1,215	1,215				
MANCHESTER (POINT ARENA) RANCH	50	28				
MIDDLETON RANCHERIA	93	93	.4			
MOORETOWN RANCHERIA	145	145				
NORTHERN CALIFORNIA (P.D.) OTH	3,957	3,774				
PAUMA-YUIMA	1,570	1,570	3.1			.2
PIT RIVER TRIBE	112	112				
SANTA ROSA RESERVATION	695	347	1.1			
SANTA YSABEL	2,020	2,020	16.2	.2	.2	.2

STATUS OF FOREST MANAGEMENT INVENTORIES AND PLANNING  
BUREAU OF INDIAN AFFAIRS

REGIONAL TIMBERLAND INVENTORY SUMMARY (2006-2015)  
Status as of September 30, 2005

RESERVATION	TIMBERLAND (ACRES)	COMMERCIAL ACCESS. UNRES. TIMBERLAND (ACRES)	COMM. TIMBER VOLUME (MMBM)	IAC (MMBM)	RAC (MMBM)	AAC (MMBM)
SHERWOOD VALLEY RANCHERIA	53	49	.5			
STEWARTS POINT RANCHERIA	28	28	1.5	.1		.1
TUOLUMNE RANCHERIA	75	75				
Subtotal Category 4 ( 24 )	14,845	13,201	25.9	.4	.2	.6
REGION TOTALS ( 29 )	135,536	116,046	1,619.1	17.0	.4	15.8

NOTES:

1/ Footnoted segments are considered outdated. Refer to 53 BIAM Supplement 2.  
Current Plan Period that are printed with astericks are considered expired plans  
See Glossary for definitions of Program Category

STATUS OF FOREST MANAGEMENT INVENTORIES AND PLANNING  
BUREAU OF INDIAN AFFAIRS

REGIONAL TIMBERLAND SEGMENT/DOCUMENT SUMMARY  
Status as of September 30, 2005

RESERVATION	PROGRAM CATEGORY & ADMIN	PERIOD COVERED BY CURRENT PLAN	+----- REMOTE SENSING	YEAR OF MOST RECENT MAPPING	INVENTORY AND PLANNING INFORMATION 1/ FIELD INVENTORY	INVENTORY ANALYSIS	HISTORY	I.R.M.P.	E.A.	-----+ PLAN
-----Category 1 - FORESTED RESERVATIONS-----										
HOOPA VALLEY	1-D	1994-2008	1995	1995	1996	1992	1994 1/		2002	2002
TULE RIVER	1-B	1999-2008	1990	1993	1995	1997	1998		1999	1999
YUROK	1-D	1995-2005	1997	1993	2000	1998	1994 1/		1996	1996
Subtotal Category 1. 3 Reservation(s)										
-----Category 2 - FORESTED RESERVATIONS-----										
FORT BIDWELL	2-A	1996-2010	1984 1/	1977 1/	1995	1995	1988 1/		2002	2002
ROUND VALLEY	2-A	1996-2010	2002	2002	1995	1995	1989 1/		1995 1/	1995
Subtotal Category 2. 2 Reservation(s)										
-----Category 4 - FORESTED RESERVATIONS-----										
BERRY CREEK RANCHERIA	4-A	-			2000	2000			2001	2001
CENTRAL CALIFORNIA (P.D.) OTHE	4-A	-		1994	1994	1994	1994			
CUYAPAIPE	4-A	-								
DRY CREEK RANCHERIA	4-A	-			2000	2000			2001	2001
ELK VALLEY	4-A	-								
ENTERPRISE RANCHERIA	4-A	-			2000	2000			2001	2001
GRINDSTONE CREEK RANCHERIA	4-A	-			2000	2000			2001	2001
INAJA-COSMIT RANCHERIA	4-A	-								
JACKSON RANCHERIA	4-A	-								
KARUK TRIBE OF CALIFORNIA	4-D	2000-2014	1997	1997	1997	1997			2000	2000
LA JOLLA	4-A	-								
LAYTONVILLE RANCHERIA	4-A	2003-2017	1984	1984	1997	1986	1986		2003	2003
LOS COYOTES	4-A	-	1986	1986	1988	1997				
MANCHESTER (POINT ARENA) RANCH	4-A	-			2000	2000			2001	2001
MIDDLETON RANCHERIA	4-A	2000-2014	1984	1984	1997	1998	1997		2000	2000
MOORETOWN RANCHERIA	4-A	-								
NORTHERN CALIFORNIA (P.D.) OTH	4-A	-		1994	1994	1994	1994			
PAUMA-YUIMA	4-A	***1984-1999***	1981	1983	1983	1983	1984		1984	1984
PIT RIVER TRIBE	4-A	-		1992						
SANTA ROSA RESERVATION	4-A	2001-2015	1982		1997	1997			2002	2002
SANTA YSABEL	4-A	2001-2015	1986	1988	2000	2000			2002	2002
SHERWOOD VALLEY RANCHERIA	4-A	2001-2015	1984	1984	1997	1998	1997		2001	2001

STATUS OF FOREST MANAGEMENT INVENTORIES AND PLANNING  
BUREAU OF INDIAN AFFAIRS

REGIONAL TIMBERLAND SEGMENT/DOCUMENT SUMMARY  
Status as of September 30, 2005

RESERVATION	PROGRAM CATEGORY & ADMIN	PERIOD COVERED BY CURRENT PLAN	+----- YEAR OF MOST RECENT INVENTORY AND PLANNING INFORMATION 1/ -----+								
			REMOTE SENSING	MAPPING	FIELD INVENTORY	INVENTORY ANALYSIS	HISTORY	I.R.M.P.	E.A.	PLAN	
STEWARTS POINT RANCHERIA	4-A	2003-2017			1997	1998	1997			2003	2003
TUOLUMNE RANCHERIA	4-A	2000-2014			1997	1998	1998			2000	2000
Subtotal Category 4. 24 Reservation(s)											
REGION TOTALS 29 Reservation(s)											
Current Count by Segment:		13	12	14	22	22	9	0	18	N/A	

NOTES:

1/ Footnoted segments are considered outdated. Refer to 53 BIAM Supplement 2.  
Current Plan Period that are printed with astericks are considered expired plans  
See Glossary for definitions of Program Category and Program Administration

STATUS OF FOREST MANAGEMENT INVENTORIES AND PLANNING  
BUREAU OF INDIAN AFFAIRS

REGIONAL TIMBERLAND INVENTORY NEEDS SUMMARY (2006-2015)  
Status as of September 30, 2005

AGENCY/RESERVATION	REMOTE SENSING			MAPPING-DIGITIZING			FIELD INVENTORY			INVENTORY ANALYSIS		
	DATE	EST. COST (\$M)		DATE	EST. COST (\$M)		DATE	EST. COST (\$M)		DATE	EST. COST (\$M)	
		AVAIL.	NEEDED		AVAIL.	NEEDED		AVAIL.	NEEDED		AVAIL.	NEEDED
----- PACIFIC R.O.-----												
PACIFIC R.O.	2006		5.0	2006		10.0	2006		10.0	2006		10.0
	2007		5.0	2007		10.0	2007		10.0	2007		10.0
	2008		5.0	2008		10.0	2008		10.0	2008		10.0
	2009		5.0	2009		10.0	2009		10.0	2009		10.0
	2010		5.0	2010		10.0	2010		10.0	2010		10.0
	2011		5.0	2011		10.0	2011		10.0	2011		10.0
	2012		5.0	2012		10.0	2012		10.0	2012		10.0
-----CENTRAL CALIFORNIA-----												
ROUND VALLEY	2010		30.0	2010		50.0						
TULE RIVER	2010		30.0							2006		40.0
-----NORTHERN CALIFORNIA-----												
FORT BIDWELL				2006		11.0	2006		13.0	2007		25.0
HOOPA VALLEY	2006			2006			2006		130.0			
	2011		70.0	2011		100.0						
KARUK TRIBE OF CALIFORNIA	2007		10.0	2007		10.0	2010		20.0	2010		10.0
NORTHERN CALIFORNIA (P.D.) OTH							2006		80.0	2006		40.0
YUROK	2008		30.0	2009		50.0	2006			2006		20.0
-----SOUTHERN CALIFORNIA-----												
PAUMA-YUIMA							2006		20.0	2006		10.0
REGION TOTALS		.0	205.0		.0	291.0		.0	333.0		.0	215.0

(\$M)

.0 = Total (10-year) Available TIMBERLAND Inventory Funding in PACIFIC Region (based upon continuance of current level funding, but excluding special FMI&P).

1,044.0 = Total (10-year) Additional Funding Needed by PACIFIC Region for TIMBERLAND Inventory (see SECTION D for planning needs).

1,044.0 = Total identified budget considered necessary for TIMBERLAND Inventory in the PACIFIC Region for the next 10 years.

NOTE: Funding is for specialized program services to tribes and projects on TRUST properties with land classed as TIMBERLAND.



STATUS OF FOREST MANAGEMENT INVENTORIES AND PLANNING  
BUREAU OF INDIAN AFFAIRS

REGIONAL TIMBERLAND PLANNING NEEDS SUMMARY (2006-2015)  
Status as of September 30, 2005

AGENCY/RESERVATION	FOREST HISTORY			I.R.M.P.			FOREST PLAN ENVIRON. ASSES.			FOREST IMPLEMENTATION PLAN		
	DATE	EST. COST (\$M)		DATE	EST. COST (\$M)		DATE	EST. COST (\$M)		DATE	EST. COST (\$M)	
		AVAIL.	NEEDED		AVAIL.	NEEDED		AVAIL.	NEEDED		AVAIL.	NEEDED
----- PACIFIC R.O.-----												
PACIFIC R.O.	2006		5.0	2006		50.0	2006		35.0	2006		25.0
	2007		5.0	2007		50.0	2007		35.0	2007		25.0
	2008		5.0	2008		50.0	2008		35.0	2008		25.0
	2009		5.0	2009		50.0	2009		35.0	2009		25.0
	2010		5.0	2010		50.0	2010		35.0	2010		25.0
	2011		5.0	2011		50.0	2011		35.0	2011		25.0
	2012		5.0	2012		50.0	2012		35.0	2012		25.0
-----CENTRAL CALIFORNIA-----												
CENTRAL CALIFORNIA (P.D.) OTHE							2006		60.0	2006		60.0
JACKSON RANCHERIA							2006		15.0	2006		15.0
TULE RIVER	2006		20.0				2007		50.0	2007		150.0
-----NORTHERN CALIFORNIA-----												
FORT BIDWELL							2008		40.0	2008		40.0
KARUK TRIBE OF CALIFORNIA							2012		40.0	2012		15.0
NORTHERN CALIFORNIA (P.D.) OTH							2007		60.0	2007		60.0
YUROK	2007		50.0				2008		150.0	2006		60.0
-----SOUTHERN CALIFORNIA-----												
PAUMA-YUIMA							2007		15.0	2007		15.0
REGION TOTALS		.0	105.0		.0	350.0		.0	675.0		.0	590.0

(\$M)

.0 = Total (10-year) Available TIMBERLAND Planning Funding in PACIFIC Region (based upon continuance of current level funding, but excluding special FMI&P).

1,720.0 = Total (10-year) Additional Funding Needed by PACIFIC Region for TIMBERLAND Planning (see SECTION C for inventory need).

1,720.0 = Total identified budget considered necessary for TIMBERLAND Planning in the PACIFIC Region for the next 10 years (see SECTION C for inventory budget).

NOTE: Funding is for specialized program services to tribes and projects on TRUST properties with land classed as TIMBERLAND.

STATUS OF FOREST MANAGEMENT INVENTORIES AND PLANNING  
BUREAU OF INDIAN AFFAIRS

REGIONAL WOODLAND INVENTORY SUMMARY (2006-2015)  
Status as of September 30, 2005

RESERVATION	WOODLAND (ACRES)	COMMERCIAL ACCESS. UNRES. WOODLAND (ACRES)	COMM. WOODLAND VOLUME (MMBM)	IAC (MCDS)	RAC (MCDS)	AAC (MCDS)
-----Category 1 - FORESTED RESERVATIONS-----						
HOOPA VALLEY	3,554		196.80			6.50
TULE RIVER	19,828	19,063	308.40			6.00
YUROK	862	862	42.50			1.40
Subtotal Category 1 ( 3 )	24,244	19,925	547.70	.00	.00	13.90
-----Category 2 - FORESTED RESERVATIONS-----						
FORT BIDWELL	1,138	496	.80	.00	.00	.08
ROUND VALLEY	2,183		317.00			7.90
Subtotal Category 2 ( 2 )	3,321	496	317.80	.00	.00	7.98
-----Category 4 - FORESTED RESERVATIONS-----						
AGUA CALIENTE	427		.00	.00	.00	.00
AUGUSTINE	3					
BARONA	144	144	1.00			.10
BIG SANDY	76	76				
BISHOP	94	94				
CAHUILLA	125					
CAMPO	160	80				
CAPITAN GRANDE	1,058	395	2.00			.08
CEDARVILLE	5	5				
CENTRAL CAL. P.D.	623	623	12.00			.30
COLD SPRINGS	48	48	.70			.03
COLUSA	13	13				
CORTINA	350	280	2.00			.08
COYOTE VALLEY	29					
CUYAPAIPE	121	121	1.00			.01
DRY CREEK	11	11				
ELEM	17	17	.20			.01
ELK VALLEY	45	45				
FORT INDEPENDENCE	21	21	.20			.01
GRINDSTONE CREEK	9	9	.20			.01
HOPLAND	62	62	.20			.01
JACKSON	309	309	3.00			.01

STATUS OF FOREST MANAGEMENT INVENTORIES AND PLANNING  
BUREAU OF INDIAN AFFAIRS

REGIONAL WOODLAND INVENTORY SUMMARY (2006-2015)  
Status as of September 30, 2005

RESERVATION	WOODLAND (ACRES)	COMMERCIAL ACCESS. UNRES. WOODLAND (ACRES)	COMM. WOODLAND VOLUME (MMBM)	IAC (MCDS)	RAC (MCDS)	AAC (MCDS)
KARUK	206	206				
LA JOLLA	2,332	1,279				
LAYTONVILLE	53	53	2.80			.10
LONE PINE	32	21	.20			.01
LOS COYOTES	8,359	3,212	.40			.01
MANCHESTER-Pt ARENA	23	23				
MANZANITA	98	56				
MESA GRANDE	895	895				
MORONGO	1,451	1,007	2.00			.04
NCA P.D.A.	68	60	4.00			.10
NORTH FORK	65	65				
PALA	1,371	439				
PAUMA/YUIMA	1,605	1,605	.60			.01
PECHANGA	619	619				
PICAYUNE	20	20				
PIT RIVER	7,099	2,455	51.20			.52
PIT RIVER	25	25				
QUARTZ VALLEY	7	7				
REDWOOD VALLEY	73	73				
ROBINSON	27	27				
RUMSEY RANCHERIA	12	12				
SANTA ROSA RESERVATION	1,043	647	3.00			.06
SANTA YSABEL	4,970	4,680	3.40			.07
SHERWOOD VALLEY	38	38	1.00			.10
SHINGLE SPRINGS	138	138	1.50			.03
SOBOBA	38	30				
TABLE MOUNTAIN	5	5				
TUOLUMNE	219	219	3.00			.20
UPPER LAKE	1	1	.20			.01
Subtotal Category 4 ( 51 )	34,642	20,270	95.80	.00	.00	1.91
REGION TOTALS ( 56 )	62,207	40,691	961.3	.00	.00	23.79

NOTES:

1/ Footnoted segments are considered outdated. Refer to 53 BIAM Supplement 2.  
Current Plan Period that are printed with astericks are considered expired plans  
See Glossary for definition of Program Category

STATUS OF FOREST MANAGEMENT INVENTORIES AND PLANNING  
BUREAU OF INDIAN AFFAIRS

REGIONAL WOODLAND SEGMENT/DOCUMENT SUMMARY  
Status as of September 30, 2005

RESERVATION	PROGRAM CATEGORY & ADMIN	PERIOD COVERED BY CURRENT PLAN	+----- REMOTE SENSING	YEAR OF MOST RECENT MAPPING	INVENTORY AND PLANNING INFORMATION 1/ FIELD INVENTORY	INVENTORY ANALYSIS	HISTORY	I.R.M.P.	E.A.	-----+ PLAN
-----Category 1 - FORESTED RESERVATIONS-----										
HOOPA VALLEY	1-D	***1994-2003***		1994	1996	1992		1994 1/		1994
TULE RIVER	1-B	1999-2008		1993				1999		1999
YUOK	1-D	-								
Subtotal Category 1. 3 Reservation(s)										
-----Category 2 - FORESTED RESERVATIONS-----										
FORT BIDWELL	2-A	1996-2010	1984 1/	1977 1/	1995	1995	1988 1/		2002	2002
ROUND VALLEY	2-A	1996-2010	2002	2002	1995	1995		1995 1/		1995
Subtotal Category 2. 2 Reservation(s)										
-----Category 4 - FORESTED RESERVATIONS-----										
AGUA CALIENTE	4-A	-								
AUGUSTINE	4-A	-								
BARONA	4-A	2005-2020								
BIG SANDY	4-A	-			1997	1998	1997		2001	2001
BISHOP	4-A	2000-2014			1998	1999	1999		2000	2000
CAHUILLA	4-A	-								
CAMPO	4-A	-								
CAPITAN GRANDE	4-A	-								
CEDARVILLE	4-A	-								
CENTRAL CAL. P.D.	4-A	-			1994	1994				
COLD SPRINGS	4-A	-			1997	1998	1997		2001	2001
COLUSA	4-A	-								
CORTINA	4-A	-								
COYOTE VALLEY	4-A	-			1997	1998	1997		2001	2001
CUYAPAIPE	4-A	-								
DRY CREEK	4-A	2002-2016			1997	1998	1997		2001	2001
ELEM	4-A	-								
ELK VALLEY	4-A	-								
FORT INDEPENDENCE	4-A	2001-2015			1998	1999	1998		2001	2001
GRINDSTONE CREEK	4-A	-			1997	1998	1997		2001	2001
HOPLAND	4-A	-			1997	1998	1997		2001	2001
JACKSON	4-A	-								

STATUS OF FOREST MANAGEMENT INVENTORIES AND PLANNING  
BUREAU OF INDIAN AFFAIRS

REGIONAL WOODLAND SEGMENT/DOCUMENT SUMMARY  
Status as of September 30, 2005

RESERVATION	PROGRAM CATEGORY & ADMIN	PERIOD COVERED BY CURRENT PLAN	+----- REMOTE SENSING	YEAR OF MOST RECENT MAPPING	INVENTORY AND PLANNING INFORMATION 1/ FIELD INVENTORY	INVENTORY ANALYSIS	HISTORY	I.R.M.P.	E.A.	-----+ PLAN
KARUK	4-D	-								
LA JOLLA	4-A	-								
LAYTONVILLE	4-A	-								
LONE PINE	4-A	-								
LOS COYOTES	4-A	-			1988	1997				
MANCHESTER-Pt ARENA	4-A	-			1997	1998	1997		2001	2001
MANZANITA	4-A	-								
MESA GRANDE	4-A	-	1993							
MORONGO	4-A	-								
NCA P.D.A.	4-A	-			1992					
NORTH FORK	4-A	-			1997	1998	1997		2001	2001
PALA	4-A	-								
PAUMA/YUIMA	4-A	-								
PECHANGA	4-A	-								
PICAYUNE	4-A	-			1997	1998	1997		2001	2001
PIT RIVER	4-A	-		1992	1992					
PIT RIVER	4-A	-								
QUARTZ VALLEY	4-A	-								
REDWOOD VALLEY	4-A	2000-2014			1997	1998	1997		2000	2000
ROBINSON	4-A	2002-2016			1997	1998	1997		2001	2001
RUMSEY RANCHERIA	4-A	-	1986		1997	1998				
SANTA ROSA RESERVATION	4-A	-			1989	1997				
SANTA YSABEL	4-A	-								
SHERWOOD VALLEY	4-A	2001-2015			1997	1998	1997		2001	2001
SHINGLE SPRINGS	4-A	-			1998	1998	1998		2001	2001
SOBOBA	4-A	-								
TABLE MOUNTAIN	4-A	-			1997	1998	1997		2001	2001
TUOLUMNE	4-A	2000-2014			1997	1998	1998		2000	2000
UPPER LAKE	4-A	-			1997	1998	1997		2001	2001

Subtotal Category 4. 51 Reservation(s)

REGION TOTALS 56 Reservation(s)

Current Count by Segment: 11 3 4 27 25 18 1 19 N/A

NOTES:

- 1/ Footnoted segments are considered outdated. Refer to 53 BIAM Supplement 2.
- Current Plan Period that are printed with astericks are considered expired plans
- See Glossary for definitions of Program Category and Program Administration

STATUS OF FOREST MANAGEMENT INVENTORIES AND PLANNING  
BUREAU OF INDIAN AFFAIRS

REGIONAL WOODLAND INVENTORY NEEDS SUMMARY (2006-2015)  
Status as of September 30, 2005

AGENCY/RESERVATION	REMOTE SENSING			MAPPING-DIGITIZING			FIELD INVENTORY			INVENTORY ANALYSIS		
	DATE	EST. COST (\$M)		DATE	EST. COST (\$M)		DATE	EST. COST (\$M)		DATE	EST. COST (\$M)	
		AVAIL.	NEEDED		AVAIL.	NEEDED		AVAIL.	NEEDED		AVAIL.	NEEDED
----- PACIFIC R.O.-----												
PACIFIC R.O.				2006		15.0	2006		26.0	2006		20.0
				2007		15.5	2007		26.5	2007		20.5
				2008		15.5	2008		26.5	2008		20.5
				2009		15.5	2009		26.5	2009		20.5
-----SOUTHERN CALIFORNIA-----												
CAHUILLA							2006		20.0	2006		10.0
CAPITAN GRANDE							2006		20.0	2006		10.0
CUYAPAIPE							2006		20.0	2006		10.0
MANZANITA							2006		20.0	2006		10.0
MORONGO							2006		10.0	2006		10.0
PALA							2006		20.0	2006		10.0
SOBOBA							2006		20.0	2006		10.0
REGION TOTALS		.0	.0		.0	61.5		.0	235.5		.0	151.5

(\$M)

.0 = Total 10-year Available WOODLAND Inventory and Planning Funds in PACIFIC Region (based on continuance of current level funding, but excluding special FMI&P).

448.5 = Total 10-year Additional Funding Needed by PACIFIC Region for WOODLAND Inventory and Planning.

448.5 = Total identified budget considered necessary for WOODLAND Inventory and Planning in the PACIFIC Region for the next 10 years.

NOTE: Funding is for specialized program services to tribes and projects on TRUST properties with land classed as WOODLAND.

STATUS OF FOREST MANAGEMENT INVENTORIES AND PLANNING  
BUREAU OF INDIAN AFFAIRS

REGIONAL WOODLAND PLANNING NEEDS SUMMARY (2006-2015)  
Status as of September 30, 2005

AGENCY/RESERVATION	FOREST HISTORY			I.R.M.P.			FOREST PLAN ENVIRON. ASSES.			FOREST IMPLEMENTATION PLAN		
	DATE	EST. COST (\$M)		DATE	EST. COST (\$M)		DATE	EST. COST (\$M)		DATE	EST. COST (\$M)	
		AVAIL.	NEEDED		AVAIL.	NEEDED		AVAIL.	NEEDED		AVAIL.	NEEDED
----- PACIFIC R.O.-----												
PACIFIC R.O.				2006		15.0				2006		4.5
				2007		15.5				2007		5.0
				2008		15.5				2008		5.0
				2009		15.5				2009		5.0
-----CENTRAL CALIFORNIA-----												
CACHIL DEHE BAND OF COLUSA RAN							2006		15.0	2006		15.0
CORTINA RANCHERIA							2006		15.0	2006		15.0
-----SOUTHERN CALIFORNIA-----												
CAHUILLA							2007		15.0	2007		15.0
CAPITAN GRANDE							2007		15.0	2007		15.0
CUYAPAIPE							2007		15.0	2007		15.0
MANZANITA							2007		15.0	2007		15.0
MORONGO							2007		15.0	2007		15.0
PALA							2007		15.0	2007		15.0
SOBOBA							2007		15.0	2007		15.0
REGION TOTALS		.0	.0		.0	61.5		.0	135.0		.0	154.5

(\$M)

.0 = Total 10-year Available WOODLAND Inventory and Planning Funds in PACIFIC Region (based on continuance of current level funding, but excluding special FMI&P).

351.0 = Total 10-year Additional Funding Needed by PACIFIC Region for WOODLAND Inventory and Planning.

351.0 = Total identified budget considered necessary for WOODLAND Inventory and Planning in the PACIFIC Region for the next 10 years.

NOTE: Funding is for specialized program services to tribes and projects on TRUST properties with land classed as WOODLAND.

STATUS OF FOREST MANAGEMENT INVENTORIES AND PLANNING  
BUREAU OF INDIAN AFFAIRS

REGIONAL TIMBERLAND INVENTORY SUMMARY (2006-2015)  
Status as of September 30, 2005

RESERVATION	TIMBERLAND (ACRES)	COMMERCIAL ACCESS. UNRES. TIMBERLAND (ACRES)	COMM. TIMBER VOLUME (MMBM)	IAC (MMBM)	RAC (MMBM)	AAC (MMBM)
-----Category 1 - FORESTED RESERVATIONS-----						
BLACKFEET	56,399	38,918	207.3	3.3	3.3	2.0
CROW	198,234	36,299	222.2	5.7	5.0	5.0
NORTHERN CHEYENNE	156,018	105,036	280.0	6.7	6.7	6.7
Subtotal Category 1 ( 3 )	410,651	180,253	709.5	15.7	15.0	13.7
-----Category 2 - FORESTED RESERVATIONS-----						
FORT BELKNAP (ON+OFF)	29,430	27,495	62.5	.5	.5	.5
ROCKY BOY'S	16,189	6,830	45.0	.5	.5	.5
WIND RIVER	168,101	13,344	93.4	.7	.7	.7
Subtotal Category 2 ( 3 )	213,720	47,669	200.9	1.7	1.7	1.7
REGION TOTALS ( 6 )	624,371	227,922	910.4	17.4	16.7	15.4

NOTES:

1/ Footnoted segments are considered outdated. Refer to 53 BIAM Supplement 2.  
Current Plan Period that are printed with astericks are considered expired plans  
See Glossary for definitions of Program Category



STATUS OF FOREST MANAGEMENT INVENTORIES AND PLANNING  
BUREAU OF INDIAN AFFAIRS

REGIONAL TIMBERLAND SEGMENT/DOCUMENT SUMMARY  
Status as of September 30, 2005

RESERVATION	PROGRAM CATEGORY & ADMIN	PERIOD COVERED BY CURRENT PLAN	+----- YEAR OF MOST RECENT INVENTORY AND PLANNING INFORMATION 1/ -----+							
			REMOTE SENSING	MAPPING	FIELD INVENTORY	INVENTORY ANALYSIS	HISTORY	I.R.M.P.	E.A.	PLAN
-----Category 1 - FORESTED RESERVATIONS-----										
BLACKFEET	1-C	1997-2006	1999	2002	2005	1994	1998		1997	1997
CROW	1-A	1999-2008	2003	2004	1993	1996	1995 1/		1999	1999
NORTHERN CHEYENNE	1-C	1999-2008	1999	2002	2005	1997	1998		1999	1999
Subtotal Category 1. 3 Reservation(s)										
-----Category 2 - FORESTED RESERVATIONS-----										
FORT BELKNAP (ON+OFF)	2-A	1982-2006	2003	2005	2004	1977 1/	1980 1/		1993 1/	1993
ROCKY BOY'S	2-D	1997-2006	2004	2005	1993	1995	1999		1997	1997
WIND RIVER	2-A	2004-2013	2004	1980 1/	2000	2002	1987 1/		2004	2004
Subtotal Category 2. 3 Reservation(s)										
REGION TOTALS 6 Reservation(s)										
Current Count by Segment:		6	6	5	6	5	3	0	5	N/A

NOTES:

1/ Footnoted segments are considered outdated. Refer to 53 BIAM Supplement 2.  
Current Plan Period that are printed with astericks are considered expired plans  
See Glossary for definitions of Program Category and Program Administration

STATUS OF FOREST MANAGEMENT INVENTORIES AND PLANNING  
BUREAU OF INDIAN AFFAIRS

REGIONAL TIMBERLAND INVENTORY NEEDS SUMMARY (2006-2015)  
Status as of September 30, 2005

AGENCY/RESERVATION	REMOTE SENSING			MAPPING-DIGITIZING			FIELD INVENTORY			INVENTORY ANALYSIS		
	DATE	EST. COST (\$M)		DATE	EST. COST (\$M)		DATE	EST. COST (\$M)		DATE	EST. COST (\$M)	
		AVAIL.	NEEDED		AVAIL.	NEEDED		AVAIL.	NEEDED		AVAIL.	NEEDED
-----BLACKFEET----- BLACKFEET	2010		70.0	2012		100.0	2015		60.0	2006		60.0
-----CROW----- CROW	2013		70.0	2014		100.0	2006		250.0	2007		70.0
-----FORT BELKNAP----- FORT BELKNAP (ON+OFF)	2013		50.0	2013		60.0	2014		50.0	2006		40.0
-----NORTHERN CHEYENNE----- NORTHERN CHEYENNE	2010		70.0	2011		100.0	2015		250.0	2007		70.0
-----ROCKY BOY'S----- ROCKY BOY'S	2014		50.0	2015		30.0	2007		150.0	2008		50.0
-----WIND RIVER----- WIND RIVER	2014		70.0	2006		50.0	2010		75.0	2011		50.0
REGION TOTALS		.0	380.0		.0	440.0		.0	835.0		.0	340.0

(\$M)

.0 = Total (10-year) Available TIMBERLAND Inventory Funding in ROCKY MOUNTAIN Region (based upon continuance of current level funding, but excluding special FMI&P).

1,995.0 = Total (10-year) Additional Funding Needed by ROCKY MOUNTAIN Region for TIMBERLAND Inventory (see SECTION D for planning needs).

1,995.0 = Total identified budget considered necessary for TIMBERLAND Inventory in the ROCKY MOUNTAIN Region for the next 10 years.

NOTE: Funding is for specialized program services to tribes and projects on TRUST properties with land classed as TIMBERLAND.

STATUS OF FOREST MANAGEMENT INVENTORIES AND PLANNING  
BUREAU OF INDIAN AFFAIRS

REGIONAL TIMBERLAND PLANNING NEEDS SUMMARY (2006-2015)  
Status as of September 30, 2005

AGENCY/RESERVATION	FOREST HISTORY			I.R.M.P.			FOREST PLAN ENVIRON. ASSES.			FOREST IMPLEMENTATION PLAN		
	DATE	AVAIL.	NEEDED	DATE	AVAIL.	NEEDED	DATE	AVAIL.	NEEDED	DATE	AVAIL.	NEEDED
----- ROCKY MOUNTAIN R.O.----- ROCKY MOUNTAIN				2006		18.0						
				2007		18.0						
				2008		20.0						
				2009		20.0						
				2010		20.0						
				2011		20.0						
				2012		20.0						
				2013		22.0						
				2014		22.0						
				2015		24.0						
-----BLACKFEET----- BLACKFEET	2007		50.0	2006		100.0	2006		125.0	2007		125.0
-----CROW----- CROW	2008		50.0	2007		100.0	2009		125.0	2009		125.0
-----FORT BELKNAP----- FORT BELKNAP (ON+OFF)	2010		16.0	2009		100.0	2006		50.0	2006		50.0
-----NORTHERN CHEYENNE----- NORTHERN CHEYENNE	2007		50.0	2006		120.0	2008		125.0	2008		125.0
-----ROCKY BOY'S----- ROCKY BOY'S	2008		16.0				2009		50.0	2009		60.0
-----WIND RIVER----- WIND RIVER	2012		16.0				2013		60.0	2013		70.0
REGION TOTALS		.0	198.0		.0	624.0		.0	535.0		.0	555.0

(\$M)

.0 = Total (10-year) Available TIMBERLAND Planning Funding in ROCKY MOUNTAIN Region (based upon continuance of current level funding, but excluding special FMI&P).

1,912.0 = Total (10-year) Additional Funding Needed by ROCKY MOUNTAIN Region for TIMBERLAND Planning (see SECTION C for inventory need).

1,912.0 = Total identified budget considered necessary for TIMBERLAND Planning in the ROCKY MOUNTAIN Region for the next 10 years (see SECTION C for inventory budget).

NOTE: Funding is for specialized program services to tribes and projects on TRUST properties with land classed as TIMBERLAND.

STATUS OF FOREST MANAGEMENT INVENTORIES AND PLANNING  
BUREAU OF INDIAN AFFAIRS

REGIONAL WOODLAND INVENTORY SUMMARY (2006-2015)  
Status as of September 30, 2005

RESERVATION	WOODLAND (ACRES)	COMMERCIAL ACCESS. UNRES. WOODLAND (ACRES)	COMM. WOODLAND VOLUME (MMBM)	IAC (MCDS)	RAC (MCDS)	AAC (MCDS)
-----Category 1 - FORESTED RESERVATIONS-----						
BLACKFEET	55,645	54,572	250.00			4.00
CROW	12,650	12,650	76.00			1.30
NORTHERN CHEYENNE	2,754	2,754	8.70			.20
Subtotal Category 1 ( 3 )	71,049	69,976	334.70	.00	.00	5.50
-----Category 2 - FORESTED RESERVATIONS-----						
FORT BELKNAP	4,288	4,216	16.10			.40
ROCKY BOY'S	3,513					
WIND RIVER	34,848	3,235	97.00			1.60
Subtotal Category 2 ( 3 )	42,649	7,451	113.10	.00	.00	2.00
-----Category 3 - FORESTED RESERVATIONS-----						
FORT PECK	11,995	11,995	119.00			2.00
Subtotal Category 3 ( 1 )	11,995	11,995	119.00	.00	.00	2.00
REGION TOTALS ( 7 )	125,693	89,422	566.8	.00	.00	9.50

NOTES:

1/ Footnoted segments are considered outdated. Refer to 53 BIAM Supplement 2.  
Current Plan Period that are printed with astericks are considered expired plans  
See Glossary for definition of Program Category

STATUS OF FOREST MANAGEMENT INVENTORIES AND PLANNING  
BUREAU OF INDIAN AFFAIRS

REGIONAL WOODLAND SEGMENT/DOCUMENT SUMMARY  
Status as of September 30, 2005

RESERVATION	PROGRAM CATEGORY & ADMIN	PERIOD COVERED BY CURRENT PLAN	+----- REMOTE SENSING	YEAR OF MOST RECENT MAPPING	FIELD INVENTORY	INVENTORY ANALYSIS	INVENTORY AND PLANNING INFORMATION 1/ HISTORY	I.R.M.P.	E.A.	-----+ PLAN
-----Category 1 - FORESTED RESERVATIONS-----										
BLACKFEET	1-C	1997-2006		2002	2005	1994	1998	1997	1997	1997
CROW	1-A	1999-2008		2004	1993	1985 1/	1995 1/	1999	1999	1999
NORTHERN CHEYENNE	1-C	1999-2008		2002	2005	1987 1/	1998	1999	1999	1999
Subtotal Category 1. 3 Reservation(s)										
-----Category 2 - FORESTED RESERVATIONS-----										
FORT BELKNAP	2-A	1983-2006		2005	2004	1982 1/	1983 1/	1983 1/	1993 1/	1993
ROCKY BOY'S	2-D	1997-2006		2005	1993	1995	1999	1983 1/	1997	1997
WIND RIVER	2-A	2004-2013	2004	1980 1/	1983 1/	1987 1/	1987 1/	1987 1/	2004	2004
Subtotal Category 2. 3 Reservation(s)										
-----Category 3 - FORESTED RESERVATIONS-----										
FORT PECK	3-C	-		1993	1993	1995			2002	2002
Subtotal Category 3. 1 Reservation(s)										
REGION TOTALS 7 Reservation(s)										
Current Count by Segment:		6	1	6	6	3	3	3	6	N/A

NOTES:  
 1/ Footnoted segments are considered outdated. Refer to 53 BIAM Supplement 2.  
 Current Plan Period that are printed with astericks are considered expired plans  
 See Glossary for definitions of Program Category and Program Administration

STATUS OF FOREST MANAGEMENT INVENTORIES AND PLANNING  
BUREAU OF INDIAN AFFAIRS

REGIONAL WOODLAND INVENTORY NEEDS SUMMARY (2006-2015)  
Status as of September 30, 2005

AGENCY/RESERVATION	REMOTE SENSING			MAPPING-DIGITIZING			FIELD INVENTORY			INVENTORY ANALYSIS		
	DATE	EST. COST (\$M)		DATE	EST. COST (\$M)		DATE	EST. COST (\$M)		DATE	EST. COST (\$M)	
		AVAIL.	NEEDED		AVAIL.	NEEDED		AVAIL.	NEEDED		AVAIL.	NEEDED
-----BLACKFEET----- BLACKFEET				2012		25.0	2015		20.0	2006		15.0
-----CROW----- CROW				2014		25.0	2006		20.0	2007		15.0
-----FORT BELKNAP----- FORT BELKNAP (ON+OFF)				2013		25.0	2014		15.0	2006		20.0
-----FORT PECK----- FORT PECK				2015		25.0	2015		20.0	2015		20.0
-----NORTHERN CHEYENNE----- NORTHERN CHEYENNE				2011		30.0	2015		20.0	2007		15.0
-----ROCKY BOY'S----- ROCKY BOY'S				2015		25.0	2007		20.0	2008		15.0
-----WIND RIVER----- WIND RIVER				2006		25.0	2010		20.0	2011		20.0
REGION TOTALS		.0	.0		.0	180.0		.0	135.0		.0	120.0

(\$M)

.0 = Total 10-year Available WOODLAND Inventory and Planning Funds in ROCKY MOUNTAIN Region (based on continuance of current level funding, but excluding special FMI&P).

435.0 = Total 10-year Additional Funding Needed by ROCKY MOUNTAIN Region for WOODLAND Inventory and Planning.

435.0 = Total identified budget considered necessary for WOODLAND Inventory and Planning in the ROCKY MOUNTAIN Region for the next 10 years.

NOTE: Funding is for specialized program services to tribes and projects on TRUST properties with land classed as WOODLAND.

STATUS OF FOREST MANAGEMENT INVENTORIES AND PLANNING  
BUREAU OF INDIAN AFFAIRS

REGIONAL WOODLAND PLANNING NEEDS SUMMARY (2006-2015)  
Status as of September 30, 2005

AGENCY/RESERVATION	FOREST HISTORY			I.R.M.P.			FOREST PLAN ENVIRON. ASSES.			FOREST IMPLEMENTATION PLAN			
	DATE	AVAIL.	NEEDED	DATE	AVAIL.	NEEDED	DATE	AVAIL.	NEEDED	DATE	AVAIL.	NEEDED	
-----BLACKFEET----- BLACKFEET				2006		10.0	2006		25.0	2007		30.0	
-----CROW----- CROW				2007		10.0	2009		25.0	2009		30.0	
-----FORT BELKNAP----- FORT BELKNAP (ON+OFF)				2009		10.0	2006		25.0	2006		25.0	
-----FORT PECK----- FORT PECK							2015		20.0	2015		20.0	
-----NORTHERN CHEYENNE----- NORTHERN CHEYENNE				2006		10.0	2008		20.0	2008		25.0	
-----ROCKY BOY'S----- ROCKY BOY'S				2008		10.0	2009		20.0	2009		25.0	
-----WIND RIVER----- WIND RIVER							2013		20.0	2013		25.0	
REGION TOTALS		.0	.0			.0	50.0		.0	155.0		.0	180.0

(\$M)

.0 = Total 10-year Available WOODLAND Inventory and Planning Funds in ROCKY MOUNTAIN Region (based on continuance of current level funding, but excluding special FMI&P).

385.0 = Total 10-year Additional Funding Needed by ROCKY MOUNTAIN Region for WOODLAND Inventory and Planning.

385.0 = Total identified budget considered necessary for WOODLAND Inventory and Planning in the ROCKY MOUNTAIN Region for the next 10 years.

NOTE: Funding is for specialized program services to tribes and projects on TRUST properties with land classed as WOODLAND.

STATUS OF FOREST MANAGEMENT INVENTORIES AND PLANNING  
BUREAU OF INDIAN AFFAIRS

REGIONAL TIMBERLAND INVENTORY SUMMARY (2006-2015)  
Status as of September 30, 2005

RESERVATION	TIMBERLAND (ACRES)	COMMERCIAL ACCESS. UNRES. TIMBERLAND (ACRES)	COMM. TIMBER VOLUME (MMBM)	IAC (MMBM)	RAC (MMBM)	AAC (MMBM)
-----Category 2 - FORESTED RESERVATIONS-----						
ALABAMA-COUSHATTA	4,615	4,038	21.7			.6
Subtotal Category 2 ( 1 )	4,615	4,038	21.7	.0	.0	.6
REGION TOTALS ( 1 )	4,615	4,038	21.7	.0	.0	.6

NOTES:

1/ Footnoted segments are considered outdated. Refer to 53 BIAM Supplement 2.  
Current Plan Period that are printed with astericks are considered expired plans  
See Glossary for definitions of Program Category



STATUS OF FOREST MANAGEMENT INVENTORIES AND PLANNING  
BUREAU OF INDIAN AFFAIRS

REGIONAL TIMBERLAND SEGMENT/DOCUMENT SUMMARY  
Status as of September 30, 2005

RESERVATION	PROGRAM CATEGORY & ADMIN	PERIOD COVERED BY CURRENT PLAN	+----- YEAR OF MOST RECENT INVENTORY AND PLANNING INFORMATION 1/ -----+							
			REMOTE SENSING	MAPPING	FIELD INVENTORY	INVENTORY ANALYSIS	HISTORY	I.R.M.P.	E.A.	PLAN
-----Category 2 - FORESTED RESERVATIONS-----										
ALABAMA-COUSHATTA	2-B	-	1990	1991	1990					
Subtotal Category 2. 1 Reservation(s)										
REGION TOTALS 1 Reservation(s)										
Current Count by Segment:		0	1	1	1	0	0	0	0	N/A

NOTES:

- 1/ Footnoted segments are considered outdated. Refer to 53 BIAM Supplement 2.
- Current Plan Period that are printed with astericks are considered expired plans
- See Glossary for definitions of Program Category and Program Administration

STATUS OF FOREST MANAGEMENT INVENTORIES AND PLANNING  
BUREAU OF INDIAN AFFAIRS

REGIONAL TIMBERLAND INVENTORY NEEDS SUMMARY (2006-2015)  
Status as of September 30, 2005

AGENCY/RESERVATION	REMOTE SENSING			MAPPING-DIGITIZING			FIELD INVENTORY			INVENTORY ANALYSIS		
	DATE	EST. COST (\$M)		DATE	EST. COST (\$M)		DATE	EST. COST (\$M)		DATE	EST. COST (\$M)	
		AVAIL.	NEEDED		AVAIL.	NEEDED		AVAIL.	NEEDED		AVAIL.	NEEDED
----- SOUTHERN PLAINS R.O.-----												
SOUTHERN PLAINS R.O.	2006		1.0	2006		5.0	2006		35.0	2006		25.0
	2007		1.0	2007		5.0	2007		3.0	2007		25.0
	2008		1.0	2008		5.0	2008		3.0	2008		25.0
	2009		1.0	2009		5.0	2009		3.0	2009		25.0
	2010		1.0	2010		5.0	2010		5.0	2010		25.0
	2011		1.0	2011		5.0	2011		5.0	2011		25.0
	2012		1.0	2012		5.0	2012		5.0	2012		25.0
	2013		1.0	2013		5.0	2013		5.0	2013		25.0
	2014		1.0	2014		5.0	2014		5.0	2014		25.0
	2015		1.0	2015		5.0	2015		35.0	2015		25.0
ALABAMA-COUSHATTA	2012		2.0				2006		35.0	2007		10.0
	2013		1.0							2008		10.0
REGION TOTALS		.0	13.0		.0	50.0		.0	139.0		.0	270.0

(\$M)

.0 = Total (10-year) Available TIMBERLAND Inventory Funding in SOUTHERN PLAINS Region (based upon continuance of current level funding, but excluding special FMI&P).

472.0 = Total (10-year) Additional Funding Needed by SOUTHERN PLAINS Region for TIMBERLAND Inventory (see SECTION D for planning needs).

472.0 = Total identified budget considered necessary for TIMBERLAND Inventory in the SOUTHERN PLAINS Region for the next 10 years.

NOTE: Funding is for specialized program services to tribes and projects on TRUST properties with land classed as TIMBERLAND.

STATUS OF FOREST MANAGEMENT INVENTORIES AND PLANNING  
BUREAU OF INDIAN AFFAIRS

REGIONAL TIMBERLAND PLANNING NEEDS SUMMARY (2006-2015)  
Status as of September 30, 2005

AGENCY/RESERVATION	FOREST HISTORY			I.R.M.P.			FOREST PLAN ENVIRON. ASSES.			FOREST IMPLEMENTATION PLAN		
	DATE	AVAIL.	NEEDED	DATE	AVAIL.	NEEDED	DATE	AVAIL.	NEEDED	DATE	AVAIL.	NEEDED
----- SOUTHERN PLAINS R.O.-----												
SOUTHERN PLAINS R.O.										2006		5.0
										2007		5.0
										2008		5.0
										2009		5.0
										2010		5.0
										2011		5.0
										2012		5.0
										2013		5.0
										2014		5.0
ALABAMA-COUSHATTA										2006		5.0
										2007		5.0
REGION TOTALS		.0	.0		.0	.0		.0	.0		.0	55.0

(\$M)

.0 = Total (10-year) Available TIMBERLAND Planning Funding in SOUTHERN PLAINS Region (based upon continuance of current level funding, but excluding special FMI&P).

55.0 = Total (10-year) Additional Funding Needed by SOUTHERN PLAINS Region for TIMBERLAND Planning (see SECTION C for inventory need).

55.0 = Total identified budget considered necessary for TIMBERLAND Planning in the SOUTHERN PLAINS Region for the next 10 years (see SECTION C for inventory budget).

NOTE: Funding is for specialized program services to tribes and projects on TRUST properties with land classed as TIMBERLAND.

STATUS OF FOREST MANAGEMENT INVENTORIES AND PLANNING  
BUREAU OF INDIAN AFFAIRS

REGIONAL WOODLAND INVENTORY SUMMARY (2006-2015)  
Status as of September 30, 2005

RESERVATION	WOODLAND (ACRES)	COMMERCIAL ACCESS. UNRES. WOODLAND (ACRES)	COMM. WOODLAND VOLUME (MMBM)	IAC (MCDS)	RAC (MCDS)	AAC (MCDS)
-----Category 3 - FORESTED RESERVATIONS-----						
ABSENTEE SHAWNEE	4,125	4,125				
CHEYENNE/ARAPAHO	12,483	12,483				
KIOWA/COMANCH/APACH	32,537	32,537				
MEXICAN KICKAPOO	1,918	1,918				
OTOE	6,287	6,287				
PAWNEE	6,124	6,124				
PONCA	4,461	4,461				
POTAWATOMI (KS)	3,428	3,428	38.73			
SAC AND FOX (OK)	9,710	9,710				
WICHITA/CADDO/DELAW	8,560	8,560				
Subtotal Category 3 ( 10 )	89,633	89,633	38.73	.00	.00	.00
-----Category 4 - FORESTED RESERVATIONS-----						
ABSENTEE WYANDOTTE	71	71	.86	.00	.00	.00
CITIZEN POTAWATOMI	1,384	1,384				
FORT SILL	467	467				
IOWA (NE/KS)	222	222	.75			
IOWA (OK)	462	462				
KAW	300	300				
KICKAPOO	1,627	1,627	19.70			
NEMAHA	7	7	.09			
SAC AND FOX (NE/KS)	59	59	.71			
SHAWNEE	16	16	.19			
TONKAWA	367	367				
Subtotal Category 4 ( 11 )	4,982	4,982	22.30	.00	.00	.00
REGION TOTALS ( 21 )	94,615	94,615	61.0	.00	.00	.00

## NOTES:

1/ Footnoted segments are considered outdated. Refer to 53 BIAM Supplement 2.  
Current Plan Period that are printed with astericks are considered expired plans  
See Glossary for definition of Program Category

STATUS OF FOREST MANAGEMENT INVENTORIES AND PLANNING  
BUREAU OF INDIAN AFFAIRS

REGIONAL WOODLAND SEGMENT/DOCUMENT SUMMARY  
Status as of September 30, 2005

RESERVATION	PROGRAM CATEGORY & ADMIN	PERIOD COVERED BY CURRENT PLAN	+----- REMOTE SENSING	YEAR OF MOST RECENT MAPPING	INVENTORY AND PLANNING INFORMATION 1/ FIELD INVENTORY	INVENTORY ANALYSIS	HISTORY	I.R.M.P.	E.A.	PLAN
-----Category 3 - FORESTED RESERVATIONS-----										
ABSENTEE SHAWNEE	3-D	-			1992					
CHEYENNE/ARAPAHO	3-A	-			1995					
KIOWA/COMANCH/APACH	3-A	-			1996					
MEXICAN KICKAPOO	3-A	-								
OTOE	3-A	-			1993					
PAWNEE	3-A	-			1993					
PONCA	3-A	-			1993					
POTAWATOMI (KS)	3-A	-			1992					
SAC AND FOX (OK)	3-D	-			1995					
WICHITA/CADDO/DELAW	3-A	-			1997					
Subtotal Category 3. 10 Reservation(s)										
-----Category 4 - FORESTED RESERVATIONS-----										
ABSENTEE WYANDOTTE	4-A	-			1992					
CITIZEN POTAWATOMI	4-B	-			1999					
FORT SILL	4-A	-			1997					
IOWA (NE/KS)	4-A	-			1992					
IOWA (OK)	4-B	-			1999					
KAW	4-A	-			1993					
KICKAPOO	4-B	-			1992					
NEMAHA	4-A	-			1992					
SAC AND FOX (NE/KS)	4-A	-			1992					
SHAWNEE	4-A	-			1992					
TONKAWA	4-A	-			1993					
Subtotal Category 4. 11 Reservation(s)										
REGION TOTALS 21 Reservation(s)										
Current Count by Segment:		0	0	0	20	0	0	0	0	N/A

NOTES:

1/ Footnoted segments are considered outdated. Refer to 53 BIAM Supplement 2.  
Current Plan Period that are printed with astericks are considered expired plans  
See Glossary for definitions of Program Category and Program Administration

STATUS OF FOREST MANAGEMENT INVENTORIES AND PLANNING  
BUREAU OF INDIAN AFFAIRS

REGIONAL WOODLAND INVENTORY NEEDS SUMMARY (2006-2015)  
Status as of September 30, 2005

AGENCY/RESERVATION	REMOTE SENSING			MAPPING-DIGITIZING			FIELD INVENTORY			INVENTORY ANALYSIS		
	DATE	EST. COST (\$M)		DATE	EST. COST (\$M)		DATE	EST. COST (\$M)		DATE	EST. COST (\$M)	
		AVAIL.	NEEDED		AVAIL.	NEEDED		AVAIL.	NEEDED		AVAIL.	NEEDED
-----ANADARKO-----												
FORT SILL APACHE				2007		5.0						
KIOWA, COMANCHE & APACHE				2007		5.0						
-----CONCHO-----												
CHEYENNE & ARAPAHO				2007		5.0						
-----HORTON-----												
IOWA (KANS. & NEBR.)				2007		5.0						
-----PAWNEE-----												
KAW				2007		5.0						
OTOE				2007		5.0						
PAWNEE				2007		5.0						
PONCA				2007		5.0						
TONKAWA				2007		5.0						
-----SHAWNEE-----												
ABSENTEE SHAWNEE				2007		5.0						
CITIZEN POTAWATOMI				2007		5.0						
IOWA (OKLA.)				2007		5.0						
MEXICAN KICKAPOO (OKLA. & TEXA				2007		5.0						
SAC AND FOX (OKLA.)				2007		5.0						
REGION TOTALS		.0	.0		.0	70.0		.0	.0		.0	.0

(\$M)

.0 = Total 10-year Available WOODLAND Inventory and Planning Funds in SOUTHERN PLAINS Region (based on continuance of current level funding, but excluding special FMI&P).

70.0 = Total 10-year Additional Funding Needed by SOUTHERN PLAINS Region for WOODLAND Inventory and Planning.

70.0 = Total identified budget considered necessary for WOODLAND Inventory and Planning in the SOUTHERN PLAINS Region for the next 10 years.

NOTE: Funding is for specialized program services to tribes and projects on TRUST properties with land classed as WOODLAND.

STATUS OF FOREST MANAGEMENT INVENTORIES AND PLANNING  
BUREAU OF INDIAN AFFAIRS

REGIONAL WOODLAND PLANNING NEEDS SUMMARY (2006-2015)  
Status as of September 30, 2005

AGENCY/RESERVATION	FOREST HISTORY			I.R.M.P.			FOREST PLAN ENVIRON. ASSES.			FOREST IMPLEMENTATION PLAN			
	DATE	AVAIL.	NEEDED	DATE	AVAIL.	NEEDED	DATE	AVAIL.	NEEDED	DATE	AVAIL.	NEEDED	
-----ANADARKO-----													
FORT SILL APACHE				2010		5.0				2007		5.0	
KIOWA, COMANCHE & APACHE				2010		15.0							
WICHITA-CADDO-DELAWARE				2010		5.0							
-----CONCHO-----													
CHEYENNE & ARAPAHO										2006		5.0	
-----HORTON-----													
IOWA (KANS. & NEBR.)				2010		5.0				2007		5.0	
KICKAPOO				2010		5.0				2007		5.0	
POTAWATOMI (KANS.)				2010		5.0				2007		5.0	
SAC AND FOX (NEBR. & KANS.)				2010		5.0				2007		5.0	
-----PAWNEE-----													
KAW										2007		5.0	
OTOE										2007		5.0	
PAWNEE				2010		5.0				2007		5.0	
PONCA				2010		5.0				2007		5.0	
TONKAWA				2010		5.0				2007		3.0	
-----SHAWNEE-----													
ABSENTEE SHAWNEE				2010		5.0				2007		5.0	
CITIZEN POTAWATOMI				2010		5.0				2007		5.0	
IOWA (OKLA.)				2010		5.0				2007		5.0	
MEXICAN KICKAPOO (OKLA. & TEXA)				2010		5.0				2007		5.0	
SAC AND FOX (OKLA.)										2007		5.0	
REGION TOTALS		.0	.0			.0	80.0		.0	.0		.0	73.0

(\$M)

.0 = Total 10-year Available WOODLAND Inventory and Planning Funds in SOUTHERN PLAINS Region (based on continuance of current level funding, but excluding special FMI&P).

153.0 = Total 10-year Additional Funding Needed by SOUTHERN PLAINS Region for WOODLAND Inventory and Planning.

153.0 = Total identified budget considered necessary for WOODLAND Inventory and Planning in the SOUTHERN PLAINS Region for the next 10 years.

NOTE: Funding is for specialized program services to tribes and projects on TRUST properties with land classed as WOODLAND.

STATUS OF FOREST MANAGEMENT INVENTORIES AND PLANNING  
BUREAU OF INDIAN AFFAIRS

REGIONAL TIMBERLAND INVENTORY SUMMARY (2006-2015)  
Status as of September 30, 2005

RESERVATION	TIMBERLAND (ACRES)	COMMERCIAL ACCESS. UNRES. TIMBERLAND (ACRES)	COMM. TIMBER VOLUME (MMBM)	IAC (MMBM)	RAC (MMBM)	AAC (MMBM)
-----Category 1 - FORESTED RESERVATIONS-----						
ACOMA PUEBLO	19,410	18,623	37.8	.4	.7	.4
JEMEZ PUEBLO	15,236	11,183	33.2	.3	1.3	.3
JICARILLA APACHE	318,532	186,337	771.4	11.2	13.7	11.2
MESCALERO APACHE	241,915	205,780	649.0	19.6	30.3	16.0
SOUTHERN UTE	98,468	75,966	258.2	4.0	5.4	1.8
ZUNI PUEBLO	29,723	27,880	21.0	.3	.7	.5
Subtotal Category 1 ( 6 )	723,284	525,769	1,770.6	35.8	52.1	30.2
-----Category 2 - FORESTED RESERVATIONS-----						
ISLETA PUEBLO	8,729	7,995	17.9	.7	1.3	.7
LAGUNA PUEBLO	8,351	1,309	3.4	.1	.1	.1
NAMBE PUEBLO	435	435	.7	.1	.1	
PICURIS PUEBLO	6,337	4,951	12.1	.4	.7	.3
RAMAH-NAVAJO	5,337	5,256	8.0	.1	.1	.1
SAN ILDEFONSO PUEBLO	490	490	2.0	.1	.1	
SANTA CLARA PUEBLO	23,246	7,362	16.7	.8	.4	.4
TAOS PUEBLO	51,978	1,552	8.2	.2	.2	.2
TESUQUE PUEBLO	289	183	1.4	.1	.1	
UTE MOUNTAIN	2,837	717				
ZIA PUEBLO	1,209	662	1.9	.1	.1	.1
Subtotal Category 2 ( 11 )	109,238	30,912	72.3	2.7	3.2	1.9
-----Category 5 - FORESTED RESERVATIONS-----						
JICARILLA APACHE N.T.	20,000	15,000				
SANDIA N.T.	3,000	3,000				
UTE MOUNTAIN UTE N.T.	3,150	3,150				
Subtotal Category 5 ( 3 )	26,150	21,150	.0	.0	.0	.0
REGION TOTALS ( 20 )	858,672	577,831	1,842.9	38.5	55.3	32.1

## NOTES:

1/ Footnoted segments are considered outdated. Refer to 53 BIAM Supplement 2.  
Current Plan Period that are printed with asterisks are considered expired plans  
See Glossary for definitions of Program Category



STATUS OF FOREST MANAGEMENT INVENTORIES AND PLANNING  
BUREAU OF INDIAN AFFAIRS

REGIONAL TIMBERLAND SEGMENT/DOCUMENT SUMMARY  
Status as of September 30, 2005

RESERVATION	PROGRAM CATEGORY & ADMIN	PERIOD COVERED BY CURRENT PLAN	+----- YEAR OF MOST RECENT INVENTORY AND PLANNING INFORMATION 1/ -----+								
			REMOTE SENSING	MAPPING	FIELD INVENTORY	INVENTORY ANALYSIS	HISTORY	I.R.M.P.	E.A.	PLAN	
-----Category 1 - FORESTED RESERVATIONS-----											
ACOMA PUEBLO	1-A	-	1993	1995	1994	1996				1988 1/	1988
JEMEZ PUEBLO	1-A	***1998-2003***	1993	1995	1994	1995				1989 1/	1998
JICARILLA APACHE	1-C	1996-2010	1995	2000	2001	1996		1995 1/		1996	1996
MESCALERO APACHE	1-C	2001-2010	1997	2003	2003	1998		1998		2001	2001
SOUTHERN UTE	1-C	1993-2008	1996	1998	1999	1992		1993 1/		1992 1/	1993
ZUNI PUEBLO	1-A	1998-2007	1988 1/	1995	1997	1997				1998	
Subtotal Category 1. 6 Reservation(s)											
-----Category 2 - FORESTED RESERVATIONS-----											
ISLETA PUEBLO	2-A	1999-2008	1993	1983 1/	1994	1995				1999	1999
LAGUNA PUEBLO	2-A	***1993-2002***	1981 1/	1996	1988 1/	1988 1/					1993
NAMBE PUEBLO	2-A	-	1980 1/	1990	1994						
PICURIS PUEBLO	2-A	-	1974 1/	1987 1/	1995	1997				1989 1/	1989
RAMAH-NAVAJO	2-A	***1991-2000***	1995	1996	1993	1995					1991
SAN ILDEFONSO PUEBLO	2-A	1996-2005	1975 1/	1994	1994	1995				1996	1996
SANTA CLARA PUEBLO	2-C	1989-2007	1981 1/	1987 1/	1995	1988 1/				1989 1/	1989
TAOS PUEBLO	2-A	1996-2011	1974 1/	1994	1994	1996				1996	1996
TESUQUE PUEBLO	2-A	-	1975 1/	1988 1/	1988 1/	1988 1/					
UTE MOUNTAIN	2-A	2002-2016									
ZIA PUEBLO	2-A	-	1993	1990	1996	1990					
Subtotal Category 2. 11 Reservation(s)											
-----Category 5 - FORESTED RESERVATIONS-----											
JICARILLA APACHE N.T.	5-C	-									
SANDIA N.T.	5-A	-									
UTE MOUNTAIN UTE N.T.	5-A	-									
Subtotal Category 5. 3 Reservation(s)											
REGION TOTALS 20 Reservation(s)											
Current Count by Segment:		9	8	12	14	12	1	0	6	N/A	

NOTES:

1/ Footnoted segments are considered outdated. Refer to 53 BIAM Supplement 2.  
Current Plan Period that are printed with astericks are considered expired plans  
See Glossary for definitions of Program Category and Program Administration

STATUS OF FOREST MANAGEMENT INVENTORIES AND PLANNING  
BUREAU OF INDIAN AFFAIRS

REGIONAL TIMBERLAND INVENTORY NEEDS SUMMARY (2006-2015)  
Status as of September 30, 2005

AGENCY/RESERVATION	REMOTE SENSING			MAPPING-DIGITIZING			FIELD INVENTORY			INVENTORY ANALYSIS		
	DATE	EST. COST (\$M)		DATE	EST. COST (\$M)		DATE	EST. COST (\$M)		DATE	EST. COST (\$M)	
		AVAIL.	NEEDED		AVAIL.	NEEDED		AVAIL.	NEEDED		AVAIL.	NEEDED
-----JICARILLA----- JICARILLA APACHE	2013		75.0	2014		105.0	2015		230.0			
-----LAGUNA----- LAGUNA PUEBLO	2006		15.0	2006		25.0	2006		30.0	2006		25.0
-----MESCALERO----- MESCALERO APACHE	2010		75.0	2011		105.0	2012		230.0	2013		60.0
-----NORTHERN PUEBLOS----- NAMBE PUEBLO	2006		15.0	2007		25.0	2009		30.0	2010		25.0
PICURIS PUEBLO	2006		15.0	2007		25.0	2011		30.0	2012		25.0
SAN ILDEFONSO PUEBLO	2006		15.0	2007		25.0	2008		30.0	2010		25.0
SANTA CLARA PUEBLO	2014		15.0	2015		15.0						
TAOS PUEBLO	2006		15.0	2007		25.0	2008		30.0	2010		25.0
TESUQUE PUEBLO	2006		15.0	2007		25.0	2008		30.0	2010		25.0
-----RAMAH-NAVAJO----- RAMAH-NAVAJO	2010		15.0	2011		25.0				2006		10.0
-----SOUTHERN PUEBLOS----- ACOMA PUEBLO	2006		75.0	2008		105.0	2009		230.0	2011		50.0
ISLETA PUEBLO	2006		15.0	2007		25.0	2009		30.0	2010		25.0
JEMEZ PUEBLO	2006		30.0	2006		50.0						
ZIA PUEBLO	2006		15.0	2007		25.0	2009		30.0	2010		25.0
-----SOUTHERN UTE----- SOUTHERN UTE	2012		75.0	2013		105.0	2014		230.0	2015		60.0
-----ZUNI----- ZUNI PUEBLO	2006		75.0	2007		105.0	2012		200.0	2013		60.0
REGION TOTALS		.0	555.0		.0	815.0		.0	1,360.0		.0	440.0

STATUS OF FOREST MANAGEMENT INVENTORIES AND PLANNING  
BUREAU OF INDIAN AFFAIRS

REGIONAL TIMBERLAND INVENTORY NEEDS SUMMARY (2006-2015)  
Status as of September 30, 2005

AGENCY/RESERVATION	REMOTE SENSING			MAPPING-DIGITIZING			FIELD INVENTORY			INVENTORY ANALYSIS		
	DATE	EST. COST (\$M)		DATE	EST. COST (\$M)		DATE	EST. COST (\$M)		DATE	EST. COST (\$M)	
		AVAIL.	NEEDED		AVAIL.	NEEDED		AVAIL.	NEEDED		AVAIL.	NEEDED

(\$M)

.0 = Total (10-year) Available TIMBERLAND Inventory Funding in SOUTHWEST Region (based upon continuance of current level funding, but excluding special FMI&P).

3,170.0 = Total (10-year) Additional Funding Needed by SOUTHWEST Region for TIMBERLAND Inventory (see SECTION D for planning needs).

3,170.0 = Total identified budget considered necessary for TIMBERLAND Inventory in the SOUTHWEST Region for the next 10 years.

NOTE: Funding is for specialized program services to tribes and projects on TRUST properties with land classed as TIMBERLAND.

SOUTHWEST Region

TIMBERLAND - SECTION D

STATUS OF FOREST MANAGEMENT INVENTORIES AND PLANNING  
BUREAU OF INDIAN AFFAIRS

REGIONAL TIMBERLAND PLANNING NEEDS SUMMARY (2006-2015)  
Status as of September 30, 2005

AGENCY/RESERVATION	FOREST HISTORY			I.R.M.P.			FOREST PLAN ENVIRON. ASSES.			FOREST IMPLEMENTATION PLAN		
	DATE	EST. COST (\$M)		DATE	EST. COST (\$M)		DATE	EST. COST (\$M)		DATE	EST. COST (\$M)	
		AVAIL.	NEEDED		AVAIL.	NEEDED		AVAIL.	NEEDED		AVAIL.	NEEDED
-----JICARILLA----- JICARILLA APACHE	2010		50.0				2009		160.0	2010		160.0
-----LAGUNA----- LAGUNA PUEBLO							2007		40.0	2007		40.0
-----MESCALERO----- MESCALERO APACHE	2010		50.0				2009		160.0	2010		160.0
-----NORTHERN PUEBLOS----- NAMBE PUEBLO							2012		40.0	2012		40.0
PICURIS PUEBLO							2013		40.0	2013		40.0
SAN ILDEFONSO PUEBLO							2011		40.0	2011		40.0
SANTA CLARA PUEBLO							2006		40.0			
TAOS PUEBLO							2011		40.0	2011		40.0
TESUQUE PUEBLO							2011		40.0	2011		40.0
-----SOUTHERN PUEBLOS----- ACOMA PUEBLO	2007		50.0				2012		160.0	2013		160.0
ISLETA PUEBLO							2011		40.0	2012		40.0
JEMEZ PUEBLO	2006		50.0									
ZIA PUEBLO							2011		40.0	2011		40.0
-----SOUTHERN UTE----- SOUTHERN UTE	2008		50.0				2007		160.0	2008		160.0
-----ZUNI----- ZUNI PUEBLO	2015		50.0				2014		160.0	2015		160.0
REGION TOTALS		.0	300.0		.0	.0		.0	1,160.0		.0	1,120.0

STATUS OF FOREST MANAGEMENT INVENTORIES AND PLANNING  
BUREAU OF INDIAN AFFAIRS

REGIONAL TIMBERLAND PLANNING NEEDS SUMMARY (2006-2015)  
Status as of September 30, 2005

AGENCY/RESERVATION	FOREST HISTORY			I.R.M.P.			FOREST PLAN ENVIRON. ASSES.			FOREST IMPLEMENTATION PLAN		
	DATE	AVAIL.	NEEDED	DATE	AVAIL.	NEEDED	DATE	AVAIL.	NEEDED	DATE	AVAIL.	NEEDED

(\$M)

.0 = Total (10-year) Available TIMBERLAND Planning Funding in SOUTHWEST Region (based upon continuance of current level funding, but excluding special FMI&P).

2,580.0 = Total (10-year) Additional Funding Needed by SOUTHWEST Region for TIMBERLAND Planning (see SECTION C for inventory need).

2,580.0 = Total identified budget considered necessary for TIMBERLAND Planning in the SOUTHWEST Region for the next 10 years (see SECTION C for inventory budget).

NOTE: Funding is for specialized program services to tribes and projects on TRUST properties with land classed as TIMBERLAND.

STATUS OF FOREST MANAGEMENT INVENTORIES AND PLANNING  
BUREAU OF INDIAN AFFAIRS

REGIONAL WOODLAND INVENTORY SUMMARY (2006-2015)  
Status as of September 30, 2005

RESERVATION	WOODLAND (ACRES)	COMMERCIAL ACCESS. UNRES. WOODLAND (ACRES)	COMM. WOODLAND VOLUME (MMBM)	IAC (MCDS)	RAC (MCDS)	AAC (MCDS)
-----Category 1 - FORESTED RESERVATIONS-----						
ACOMA	241,339	86,856	307.84	7.60		7.60
JEMEZ	51,142	9,417	91.50	1.40	1.80	1.40
JICARILLA	332,656	129,679	646.53			11.40
MESCALERO	148,926	16,444	131.50			1.90
SOUTHERN UTE	146,171	65,139	985.56	7.79		7.79
ZUNI	314,043	177,241	1,055.10	10.20	15.20	10.20
Subtotal Category 1 ( 6 )	1,234,277	484,776	3,218.03	26.99	17.00	40.29
-----Category 2 - FORESTED RESERVATIONS-----						
ISLETA	24,011	7,252	77.31	1.20	.90	1.20
LAGUNA	26,425	1,524	12.04	.09	.26	.09
NAMBE	15,611	1,791	3.17	.06		.06
PICURIS	7,914	4,158	12.58	1.00		1.00
RAMAH-NAVAJO	61,464	41,848	317.40	4.60	5.50	4.60
SAN ILDEFONSO	19,763	1,767	13.00	.40		.40
SANTA CLARA	21,637	7,071	23.55	.70		.70
TAOS	13,878	3,729	18.10	.40		.40
TESUQUE	15,500	3,234	6.50	.20		.20
UTE MOUNTAIN	319,843	58,405	1,390.90	7.20		7.20
ZIA	56,555	25,119	100.00	3.00		3.00
Subtotal Category 2 ( 11 )	582,601	155,898	1,974.55	18.85	6.66	18.85
-----Category 4 - FORESTED RESERVATIONS-----						
COCHITI	16,069					
FORT SILL APACHE	30	30				
POJOAQUE	7,850					
SAN FELIPE	17,552	2,000	4.00			.10
SAN JUAN	5,037					
SANDIA	2,525					
SANTA ANA	2,772					
SANTO DOMINGO	30,015	5,000	10.00			.30
Subtotal Category 4 ( 8 )	81,850	7,030	14.00	.00	.00	.40

STATUS OF FOREST MANAGEMENT INVENTORIES AND PLANNING  
BUREAU OF INDIAN AFFAIRS

REGIONAL WOODLAND INVENTORY SUMMARY (2006-2015)  
Status as of September 30, 2005

RESERVATION	WOODLAND (ACRES)	COMMERCIAL ACCESS. UNRES. WOODLAND (ACRES)	COMM. WOODLAND VOLUME (MMBM)	IAC (MCDS)	RAC (MCDS)	AAC (MCDS)
-----Category 5 - FORESTED RESERVATIONS-----						
ACOMA	13,000					
ISLETA	20,000					
JEMEZ N.T.	5					
SANTO DOMINGO	1,140					
ZIA	14,000					
Subtotal Category 5 ( 5 )	48,145		.00	.00	.00	.00
REGION TOTALS ( 30 )	1,946,873	647,704	5,206.6	45.84	23.66	59.54

NOTES:

1/ Footnoted segments are considered outdated. Refer to 53 BIAM Supplement 2.  
Current Plan Period that are printed with astericks are considered expired plans  
See Glossary for definition of Program Category

STATUS OF FOREST MANAGEMENT INVENTORIES AND PLANNING  
BUREAU OF INDIAN AFFAIRS

REGIONAL WOODLAND SEGMENT/DOCUMENT SUMMARY  
Status as of September 30, 2005

RESERVATION	PROGRAM CATEGORY & ADMIN	PERIOD COVERED BY CURRENT PLAN	+----- REMOTE SENSING	YEAR OF MOST RECENT MAPPING	INVENTORY AND PLANNING INFORMATION 1/ FIELD INVENTORY	INVENTORY ANALYSIS	HISTORY	I.R.M.P.	E.A.	PLAN
-----Category 1 - FORESTED RESERVATIONS-----										
ACOMA	1-A	-		1995	1993	1996				
JEMEZ	1-A	-		1995	1994	1995				
JICARILLA	1-C	1996-2010		1995						1996
MESCALERO	1-C	-		1988 1/	1987 1/					
SOUTHERN UTE	1-C	1993-2008		1990	1982 1/	1992		1992 1/		1993
ZUNI	1-A	***1990-2000***		1995	1993	1995				1990
Subtotal Category 1. 6 Reservation(s)										
-----Category 2 - FORESTED RESERVATIONS-----										
ISLETA	2-A	-			1994	1994				
LAGUNA	2-A	***1993-2002***			1992	1993				1993
NAMBE	2-A	-			1992	1993				
PICURIS	2-A	-			1995					
RAMAH-NAVAJO	2-A	***1991-2000***			1993	1995				1991
SAN ILDEFONSO	2-A	1996-2005			1994	1995				1996
SANTA CLARA	2-C	-			1995					
TAOS	2-A	1996-2011			1994					1996
TESUQUE	2-A	-								
UTE MOUNTAIN	2-A	2002-2016		2001	1993	1994			2002	2002
ZIA	2-A	-								
Subtotal Category 2. 11 Reservation(s)										
-----Category 4 - FORESTED RESERVATIONS-----										
COCHITI	4-A	-								
FORT SILL APACHE	4-C	-								
POJOAQUE	4-A	-								
SAN FELIPE	4-A	-								
SAN JUAN	4-A	1994-2009								1995
SANDIA	4-A	-								
SANTA ANA	4-A	***1995-2004***								1994
SANTO DOMINGO	4-A	-								
Subtotal Category 4. 8 Reservation(s)										



STATUS OF FOREST MANAGEMENT INVENTORIES AND PLANNING  
BUREAU OF INDIAN AFFAIRS

REGIONAL WOODLAND SEGMENT/DOCUMENT SUMMARY  
Status as of September 30, 2005

RESERVATION	PROGRAM CATEGORY & ADMIN	PERIOD COVERED BY CURRENT PLAN	+----- YEAR OF MOST RECENT INVENTORY AND PLANNING INFORMATION 1/ -----+							
			REMOTE SENSING	MAPPING	FIELD INVENTORY	INVENTORY ANALYSIS	HISTORY	I.R.M.P.	E.A.	PLAN
-----Category 5 - FORESTED RESERVATIONS-----										
ACOMA	5-A	-								
ISLETA	5-A	-								
JEMEZ N.T.	5-A	-								
SANTO DOMINGO	5-A	-								
ZIA	5-A	-								
Subtotal Category 5. 5 Reservation(s)										
REGION TOTALS 30 Reservation(s)										
Current Count by Segment:		6	0	6	12	10	0	0	1	N/A

NOTES:

1/ Footnoted segments are considered outdated. Refer to 53 BIAM Supplement 2.  
Current Plan Period that are printed with astericks are considered expired plans  
See Glossary for definitions of Program Category and Program Administration

STATUS OF FOREST MANAGEMENT INVENTORIES AND PLANNING  
BUREAU OF INDIAN AFFAIRS

REGIONAL WOODLAND INVENTORY NEEDS SUMMARY (2006-2015)  
Status as of September 30, 2005

AGENCY/RESERVATION	REMOTE SENSING			MAPPING-DIGITIZING			FIELD INVENTORY			INVENTORY ANALYSIS		
	DATE	EST. COST (\$M)		DATE	EST. COST (\$M)		DATE	EST. COST (\$M)		DATE	EST. COST (\$M)	
		AVAIL.	NEEDED		AVAIL.	NEEDED		AVAIL.	NEEDED		AVAIL.	NEEDED
-----NORTHERN PUEBLOS-----												
POJOAQUE PUEBLO	2014		10.0	2015		10.0						
SAN JUAN PUEBLO							2006		20.0	2007		20.0
-----SOUTHERN PUEBLOS-----												
COCHITI PUEBLO	2014		10.0	2015		10.0						
SAN FELIPE PUEBLO	2014		10.0	2015		10.0						
SANDIA PUEBLO	2014		10.0	2015		10.0						
SANTA ANA PUEBLO							2006		20.0	2007		20.0
SANTO DOMINGO PUEBLO	2014		10.0	2015		10.0						
-----UTE MOUNTAIN UTE-----												
UTE MOUNTAIN							2006		30.0	2006		25.0
REGION TOTALS		.0	50.0		.0	50.0		.0	70.0		.0	65.0

(\$M)

.0 = Total 10-year Available WOODLAND Inventory and Planning Funds in SOUTHWEST Region (based on continuance of current level funding, but excluding special FMI&P).

235.0 = Total 10-year Additional Funding Needed by SOUTHWEST Region for WOODLAND Inventory and Planning.

235.0 = Total identified budget considered necessary for WOODLAND Inventory and Planning in the SOUTHWEST Region for the next 10 years.

NOTE: Funding is for specialized program services to tribes and projects on TRUST properties with land classed as WOODLAND.

STATUS OF FOREST MANAGEMENT INVENTORIES AND PLANNING  
BUREAU OF INDIAN AFFAIRS

REGIONAL WOODLAND PLANNING NEEDS SUMMARY (2006-2015)  
Status as of September 30, 2005

AGENCY/RESERVATION	FOREST HISTORY			I.R.M.P.			FOREST PLAN ENVIRON. ASSES.			FOREST IMPLEMENTATION PLAN		
	DATE	EST. COST (\$M)		DATE	EST. COST (\$M)		DATE	EST. COST (\$M)		DATE	EST. COST (\$M)	
		AVAIL.	NEEDED		AVAIL.	NEEDED		AVAIL.	NEEDED		AVAIL.	NEEDED
-----NORTHERN PUEBLOS-----												
SAN JUAN PUEBLO							2008		15.0		2009	15.0
-----SOUTHERN PUEBLOS-----												
SANTA ANA PUEBLO				2006		10.0	2008		15.0		2009	15.0
REGION TOTALS		.0	.0		.0	10.0		.0	30.0		.0	30.0

(\$M)

.0 = Total 10-year Available WOODLAND Inventory and Planning Funds in SOUTHWEST Region (based on continuance of current level funding, but excluding special FMI&P).

70.0 = Total 10-year Additional Funding Needed by SOUTHWEST Region for WOODLAND Inventory and Planning.

70.0 = Total identified budget considered necessary for WOODLAND Inventory and Planning in the SOUTHWEST Region for the next 10 years.

NOTE: Funding is for specialized program services to tribes and projects on TRUST properties with land classed as WOODLAND.

STATUS OF FOREST MANAGEMENT INVENTORIES AND PLANNING  
BUREAU OF INDIAN AFFAIRS

REGIONAL TIMBERLAND INVENTORY SUMMARY (2006-2015)  
Status as of September 30, 2005

RESERVATION	TIMBERLAND (ACRES)	COMMERCIAL ACCESS. UNRES. TIMBERLAND (ACRES)	COMM. TIMBER VOLUME (MMBM)	IAC (MMBM)	RAC (MMBM)	AAC (MMBM)
-----Category 1 - FORESTED RESERVATIONS-----						
FORT APACHE	755,051	598,450	2,422.0	75.0		40.3
HUALAPAI	54,673	53,029	221.3	3.4	3.0	3.4
SAN CARLOS & (P.D.)	175,348	55,218	293.2	5.5		5.5
UINTAH AND OURAY	119,747	119,747	52.7	.7		.7
Subtotal Category 1 ( 4 )	1,104,819	826,444	2,989.2	84.6	3.0	49.9
REGION TOTALS ( 4 )	1,104,819	826,444	2,989.2	84.6	3.0	49.9

NOTES:

1/ Footnoted segments are considered outdated. Refer to 53 BIAM Supplement 2.  
Current Plan Period that are printed with astericks are considered expired plans  
See Glossary for definitions of Program Category

STATUS OF FOREST MANAGEMENT INVENTORIES AND PLANNING  
BUREAU OF INDIAN AFFAIRS

REGIONAL TIMBERLAND SEGMENT/DOCUMENT SUMMARY  
Status as of September 30, 2005

RESERVATION	PROGRAM CATEGORY & ADMIN	PERIOD COVERED BY CURRENT PLAN	+----- YEAR OF MOST RECENT INVENTORY AND PLANNING INFORMATION 1/ -----+							
			REMOTE SENSING	MAPPING	FIELD INVENTORY	INVENTORY ANALYSIS	HISTORY	I.R.M.P.	E.A.	PLAN
-----Category 1 - FORESTED RESERVATIONS-----										
FORT APACHE	1-C	2005-2014	2003	1981 1/	2005	1995	1990 1/		2005	2005
HUALAPAI	1-B	2001-2012	1990	1985 1/	1994	2004			2004	2004
SAN CARLOS & (P.D.)	1-B	2004-2015	2000	1984 1/	2001	2004	1985 1/		2004	2004
UINTAH AND OURAY	1-A	***1992-2001***	1997	1957 1/	1988 1/	1990	1992 1/		1987 1/	1992
<hr/>										
Subtotal Category 1.	4	Reservation(s)								
<hr/>										
REGION TOTALS	4	Reservation(s)								
Current Count by Segment:		3	4	0	3	4	0	0	3	N/A

NOTES:

1/ Footnoted segments are considered outdated. Refer to 53 BIAM Supplement 2.  
Current Plan Period that are printed with astericks are considered expired plans  
See Glossary for definitions of Program Category and Program Administration

STATUS OF FOREST MANAGEMENT INVENTORIES AND PLANNING  
BUREAU OF INDIAN AFFAIRS

REGIONAL TIMBERLAND INVENTORY NEEDS SUMMARY (2006-2015)  
Status as of September 30, 2005

AGENCY/RESERVATION	REMOTE SENSING			MAPPING-DIGITIZING			FIELD INVENTORY			INVENTORY ANALYSIS		
	DATE	AVAIL.	NEEDED	DATE	AVAIL.	NEEDED	DATE	AVAIL.	NEEDED	DATE	AVAIL.	NEEDED
----- WESTERN R.O.-----												
WESTERN R.O.				2006		3.0	2006		3.0	2006		3.0
				2007		3.0	2007		3.0	2009		3.0
				2008	2.0	3.0	2008		3.0	2010		3.0
				2009		3.0	2009		3.0	2011		3.0
				2010	2.0	3.0	2010		3.0			
				2011	2.0	3.0						
				2012		3.0						
				2013	2.0	3.0						
				2014		3.0						
				2015		5.0						
-----FORT APACHE-----												
FORT APACHE	2013	20.0	75.0	2008		100.0	2006	50.0	150.0	2006	25.0	75.0
							2014	50.0	150.0	2007	25.0	25.0
-----SAN CARLOS-----												
SAN CARLOS & (P.D.)	2010		100.0	2006		50.0	2006		50.0	2006		15.0
				2011	25.0	75.0	2010	25.0	25.0	2011	25.0	50.0
-----TRUXTON CANON-----												
HUALAPAI	2006		60.0	2007	10.0	50.0	2008		40.0	2010		80.0
							2009		150.0			
-----UINTAH & OURAY-----												
UINTAH AND OURAY	2007	5.0	100.0	2007	5.0	40.0	2012		100.0	2006		50.0
							2013		150.0			
REGION TOTALS		25.0	335.0		48.0	347.0		125.0	830.0		75.0	307.0

(\$M)

273.0 = Total (10-year) Available TIMBERLAND Inventory Funding in WESTERN Region (based upon continuance of current level funding, but excluding special FMI&P).

1,819.0 = Total (10-year) Additional Funding Needed by WESTERN Region for TIMBERLAND Inventory (see SECTION D for planning needs).

2,092.0 = Total identified budget considered necessary for TIMBERLAND Inventory in the WESTERN Region for the next 10 years.

NOTE: Funding is for specialized program services to tribes and projects on TRUST properties with land classed as TIMBERLAND.

STATUS OF FOREST MANAGEMENT INVENTORIES AND PLANNING  
BUREAU OF INDIAN AFFAIRS

REGIONAL TIMBERLAND PLANNING NEEDS SUMMARY (2006-2015)  
Status as of September 30, 2005

AGENCY/RESERVATION	FOREST HISTORY			I.R.M.P.			FOREST PLAN ENVIRON. ASSES.			FOREST IMPLEMENTATION PLAN		
	DATE	AVAIL.	NEEDED	DATE	AVAIL.	NEEDED	DATE	AVAIL.	NEEDED	DATE	AVAIL.	NEEDED
----- WESTERN R.O.-----												
WESTERN R.O.	2006		3.0	2006		5.0	2006		2.0	2006		3.0
							2007		2.0	2007		3.0
							2008	2.0	2.0	2008		3.0
							2009		2.0	2009		3.0
							2010		2.0	2010		3.0
							2011	2.0	2.0	2011		3.0
							2012	2.0	2.0	2012		3.0
							2013		2.0	2013		3.0
							2014		2.0	2014		3.0
							2015		5.0	2015		5.0
-----FORT APACHE-----												
FORT APACHE	2006	25.0	50.0	2006	50.0	50.0	2012		50.0	2012		50.0
-----SAN CARLOS-----												
SAN CARLOS & (P.D.)							2012		75.0	2012		75.0
-----TRUXTON CANON-----												
HUALAPAI	2006		50.0				2011	5.0	50.0	2011	10.0	80.0
-----UINTAH & OURAY-----												
UINTAH AND OURAY	2006	5.0	30.0				2006		30.0	2006		30.0
REGION TOTALS		30.0	133.0		50.0	55.0		11.0	228.0		10.0	267.0

(\$M)

101.0 = Total (10-year) Available TIMBERLAND Planning Funding in WESTERN Region (based upon continuance of current level funding, but excluding special FMI&P).

683.0 = Total (10-year) Additional Funding Needed by WESTERN Region for TIMBERLAND Planning (see SECTION C for inventory need).

784.0 = Total identified budget considered necessary for TIMBERLAND Planning in the WESTERN Region for the next 10 years (see SECTION C for inventory budget).

NOTE: Funding is for specialized program services to tribes and projects on TRUST properties with land classed as TIMBERLAND.

STATUS OF FOREST MANAGEMENT INVENTORIES AND PLANNING  
BUREAU OF INDIAN AFFAIRS

REGIONAL WOODLAND INVENTORY SUMMARY (2006-2015)  
Status as of September 30, 2005

RESERVATION	WOODLAND (ACRES)	COMMERCIAL ACCESS. UNRES. WOODLAND (ACRES)	COMM. WOODLAND VOLUME (MMBM)	IAC (MCDS)	RAC (MCDS)	AAC (MCDS)
-----Category 1 - FORESTED RESERVATIONS-----						
FORT APACHE	615,258	467,596	5,493.00			54.94
HUALAPAI	460,963	160,701	761.90	20.70		20.70
SAN CARLOS	665,459	90,290		2.00		2.00
UINTAH AND OURAY	347,504	121,115	1,223.90			8.04
Subtotal Category 1 ( 4 )	2,089,184	839,702	7,478.80	22.70	.00	85.68
-----Category 3 - FORESTED RESERVATIONS-----						
GILA RIVER	27,267	24,720				
HAVASUPAI	52,430	5,621				
HOPI	197,029	187,178	1,187.36	6.30		6.30
PAPAGO	403,691	107,606				
PINENUT P.D.	43,920	17,690				
Subtotal Category 3 ( 5 )	724,337	342,815	1,187.36	6.30	.00	6.30
-----Category 4 - FORESTED RESERVATIONS-----						
CAMP VERDE	135	15				
CEDAR CITY	1,800	700				
CHEMEHUEVI	6,000	6,000				
COCOPAH	800	800				
COLORADO RIVER	28,448	18,552				
DUCK VALLEY	5,496	2,000				
FORT MCDERMITT	5,000	100				
FORT MCDOWELL	2,120	1,599				
FORT MOJAVE	4,495	4,495				
FORT YUMA (QUECHAN)	1,000	1,000				
GILA BEND	4,033	3,785				
GOSHUTE	13,696	500				
INDIAN PEAKS	200	50				
KAIBAB	30,320	4,973				
KANOSH	500	250				
KOOSHAREM	120	60				
MARICOPA (AK-CHIN)	682	677				
PYRAMID LAKE	16,556	1,000				
RENO-SPARKS COLONY	300	200				



STATUS OF FOREST MANAGEMENT INVENTORIES AND PLANNING  
BUREAU OF INDIAN AFFAIRS

REGIONAL WOODLAND INVENTORY SUMMARY (2006-2015)  
Status as of September 30, 2005

RESERVATION	WOODLAND (ACRES)	COMMERCIAL ACCESS. UNRES. WOODLAND (ACRES)	COMM. WOODLAND VOLUME (MMBM)	IAC (MCDS)	RAC (MCDS)	AAC (MCDS)
SALT RIVER	28,744	7,923				
SAN XAVIER	2,597	1,594				
SHIVWITS	9,000	100				
SKULL VALLEY	3,142	2,986				
SOUTH FORK	600	40				
SUMMIT LAKE	100	50				
WALKER RIVER	6,919	2,000				
YAVAPAI-PRESCOTT	492	73				
YOMBA	1,000	350				
Subtotal Category 4 ( 28 )	174,295	61,872	.00	.00	.00	.00
REGION TOTALS ( 37 )	2,987,816	1,244,389	8,666.2	29.00	.00	91.98

NOTES:

1/ Footnoted segments are considered outdated. Refer to 53 BIAM Supplement 2.  
Current Plan Period that are printed with asterisks are considered expired plans  
See Glossary for definition of Program Category

STATUS OF FOREST MANAGEMENT INVENTORIES AND PLANNING  
BUREAU OF INDIAN AFFAIRS

REGIONAL WOODLAND SEGMENT/DOCUMENT SUMMARY  
Status as of September 30, 2005

RESERVATION	PROGRAM CATEGORY & ADMIN	PERIOD COVERED BY CURRENT PLAN	+----- YEAR OF MOST RECENT INVENTORY AND PLANNING INFORMATION 1/ -----+							PLAN
			REMOTE SENSING	MAPPING	FIELD INVENTORY	INVENTORY ANALYSIS	HISTORY	I.R.M.P.	E.A.	
RENO-SPARKS COLONY	4-C	-								
SALT RIVER	4-F	-								
SAN XAVIER	4-C	-								
SHIVWITS	4-A	-								
SKULL VALLEY	4-A	-								
SOUTH FORK	4-A	-								
SUMMIT LAKE	4-C	-								
WALKER RIVER	4-C	-								
YAVAPAI-PRESCOTT	4-A	-	2004							
YOMBA	4-A	-								
Subtotal Category 4. 28 Reservation(s)										
REGION TOTALS 37 Reservation(s)										
Current Count by Segment:		4	2	1	5	5	0	3	3	N/A

NOTES:

1/ Footnoted segments are considered outdated. Refer to 53 BIAM Supplement 2.  
Current Plan Period that are printed with astericks are considered expired plans  
See Glossary for definitions of Program Category and Program Administration

STATUS OF FOREST MANAGEMENT INVENTORIES AND PLANNING  
BUREAU OF INDIAN AFFAIRS

REGIONAL WOODLAND SEGMENT/DOCUMENT SUMMARY  
Status as of September 30, 2005

RESERVATION	PROGRAM CATEGORY & ADMIN	PERIOD COVERED BY CURRENT PLAN	+----- YEAR OF MOST RECENT INVENTORY AND PLANNING INFORMATION 1/ -----+							
			REMOTE SENSING	MAPPING	FIELD INVENTORY	INVENTORY ANALYSIS	HISTORY	I.R.M.P.	E.A.	PLAN
-----Category 1 - FORESTED RESERVATIONS-----										
FORT APACHE	1-C	2005-2015		1984 1/	1995	1995		1990 1/	2005	2005
HUALAPAI	1-B	2001-2012		1986 1/	1994	2004		1996	2004	2004
SAN CARLOS	1-B	2004-2015	1990	1984 1/	2002	1988 1/		1997	2004	2004
UINTAH AND OURAY	1-A	***1992-2001***			1988 1/	1990		1987 1/		1992
Subtotal Category 1. 4 Reservation(s)										
-----Category 3 - FORESTED RESERVATIONS-----										
GILA RIVER	3-A	-								
HAVASUPAI	3-A	-			1986 1/					
HOPI	3-B	-			1985 1/	1994		2001		2001
PAPAGO	3-A	-								
PINENUT P.D.	3-A	-								
Subtotal Category 3. 5 Reservation(s)										
-----Category 4 - FORESTED RESERVATIONS-----										
CAMP VERDE	4-A	-								
CEDAR CITY	4-A	-								
CHEMEHUEVI	4-A	-								
COCOPAH	4-C	-								
COLORADO RIVER	4-A	2001-2010		1997	1997	1997				1998
DUCK VALLEY	4-D	-								
FORT MCDERMITT	4-A	-								
FORT MCDOWELL	4-E	-								
FORT MOJAVE	4-A	-								
FORT YUMA (QUECHAN)	4-A	-								
GILA BEND	4-A	-								
GOSHUTE	4-A	-								
INDIAN PEAKS	4-A	-								
KAIBAB	4-A	-			1999					
KANOSH	4-A	-								
KOOSHAREM	4-A	-								
MARICOPA (AK-CHIN)	4-C	-								
PYRAMID LAKE	4-C	-								

STATUS OF FOREST MANAGEMENT INVENTORIES AND PLANNING  
BUREAU OF INDIAN AFFAIRS

REGIONAL WOODLAND INVENTORY NEEDS SUMMARY (2006-2015)  
Status as of September 30, 2005

AGENCY/RESERVATION	REMOTE SENSING			MAPPING-DIGITIZING			FIELD INVENTORY			INVENTORY ANALYSIS		
	DATE	EST. COST (\$M)		DATE	EST. COST (\$M)		DATE	EST. COST (\$M)		DATE	EST. COST (\$M)	
		AVAIL.	NEEDED		AVAIL.	NEEDED		AVAIL.	NEEDED		AVAIL.	NEEDED
-----COLORADO RIVER-----												
CHEMEHUEVI	2006		10.0	2006		10.0	2007		15.0	2008		15.0
COLORADO RIVER	2006		15.0	2006		10.0	2007		25.0	2008		25.0
FORT MOJAVE	2006		10.0	2006		10.0	2007		15.0	2008		10.0
-----EASTERN NEVADA-----												
DUCK VALLEY	2006		15.0	2006		10.0	2007		20.0	2008		15.0
GOSHUTE	2006		20.0	2006		10.0	2008		25.0	2009		20.0
SOUTH FORK (TE-MOAK)	2006		5.0	2007		5.0	2008		5.0	2009		5.0
-----FORT APACHE-----												
FORT APACHE							2006		25.0	2006		25.0
										2007		25.0
-----FORT YUMA-----												
COCOPAH	2006		15.0	2006		15.0	2007		15.0	2007		15.0
FORT YUMA (QUECHAN) (CALF.)	2006		10.0	2006		15.0	2007		20.0	2008		15.0
-----HOPI-----												
HOPI	2006		40.0	2007		30.0	2006		80.0	2007		50.0
-----PAPAGO-----												
GILA BEND	2006		10.0	2006		10.0	2007		15.0	2008		15.0
PAPAGO	2006		40.0	2007		30.0	2008		40.0	2009		20.0
SAN XAVIER	2006		5.0	2007		5.0	2008		5.0	2009		5.0
-----PIMA-----												
GILA RIVER	2006		20.0	2007		20.0	2008		25.0	2009		25.0
MARICOPA (AK-CHIN)	2006		10.0	2007		10.0	2008		15.0	2009		20.0
-----SALT RIVER-----												
FORT MCDOWELL	2006		15.0	2006		10.0	2007		15.0	2008		15.0
SALT RIVER	2006		10.0	2007		10.0	2008		15.0	2009		10.0

STATUS OF FOREST MANAGEMENT INVENTORIES AND PLANNING  
BUREAU OF INDIAN AFFAIRS

REGIONAL WOODLAND INVENTORY NEEDS SUMMARY (2006-2015)  
Status as of September 30, 2005

AGENCY/RESERVATION	REMOTE SENSING			MAPPING-DIGITIZING			FIELD INVENTORY			INVENTORY ANALYSIS		
	DATE	EST. COST (\$M)		DATE	EST. COST (\$M)		DATE	EST. COST (\$M)		DATE	EST. COST (\$M)	
		AVAIL.	NEEDED		AVAIL.	NEEDED		AVAIL.	NEEDED		AVAIL.	NEEDED
-----SAN CARLOS-----												
SAN CARLOS & (P.D.)	2010	10.0	25.0	2010		25.0	2006		50.0	2011	15.0	25.0
							2010	10.0	25.0			
-----SOUTHERN PAIUTE (FLD STA)-----												
CEDAR CITY	2006		15.0	2006		15.0	2006		20.0	2007		15.0
INDIAN PEAKS (PAIUTE)	2006		15.0	2007		15.0	2008		15.0	2009		15.0
KAIBAB PAIUTE							2008		40.0	2008		25.0
KANOSH				2006		15.0	2007		15.0	2008		15.0
KOOSHAREM	2006		15.0	2007		15.0	2008		15.0	2009		15.0
SHIVWITS	2006		10.0	2007		10.0	2008	10.0	10.0	2009		10.0
-----TRUXTON CANON-----												
HAVASUPAI	2006		20.0	2007		20.0	2008		40.0	2009		25.0
HUALAPAI	2006	10.0		2006		10.0	2009		20.0	2010		10.0
YAVAPAI - PRESCOTT							2006		5.0	2007		5.0
YAVAPAI-APACHE CAMP VERDE	2006		10.0	2007		10.0	2007		10.0	2008		10.0
-----UINTAH & OURAY-----												
SKULL VALLEY	2006		10.0	2007		10.0	2008		15.0	2009		10.0
UINTAH AND OURAY	2007		10.0	2007		10.0	2010	5.0	25.0	2012	5.0	10.0
							2011		25.0			
-----WESTERN NEVADA-----												
FORT MCDERMITT	2006		10.0	2006		10.0	2007		15.0	2008		10.0
PINENUT P.D.	2006		10.0	2007		10.0	2008		25.0	2009		10.0
PYRAMID LAKE	2006		10.0	2007		10.0	2008		10.0	2009		10.0
RENO-SPARKS COLONY	2006		5.0	2006		5.0	2007		5.0	2007		5.0
SUMMIT LAKE	2006		5.0	2007		5.0	2008		5.0	2009		5.0
WALKER RIVER	2006		10.0	2007		10.0	2008		10.0	2009		10.0
YOMBA	2006		5.0	2007		5.0	2008		5.0	2009		5.0
REGION TOTALS		20.0	435.0		.0	420.0		50.0	755.0		70.0	550.0
		(\$M)										

140.0 = Total 10-year Available WOODLAND Inventory and Planning Funds in WESTERN Region (based on continuance of current level funding, but excluding special FMI&P).

2,160.0 = Total 10-year Additional Funding Needed by WESTERN Region for WOODLAND Inventory and Planning.

2,300.0 = Total identified budget considered necessary for WOODLAND Inventory and Planning in the WESTERN Region for the next 10 years.

NOTE: Funding is for specialized program services to tribes and projects on TRUST properties with land classed as WOODLAND.

WESTERN Region

WOODLAND - SECTION H

STATUS OF FOREST MANAGEMENT INVENTORIES AND PLANNING  
BUREAU OF INDIAN AFFAIRS

REGIONAL WOODLAND PLANNING NEEDS SUMMARY (2006-2015)  
Status as of September 30, 2005

AGENCY/RESERVATION	FOREST HISTORY			I.R.M.P.			FOREST PLAN ENVIRON. ASSES.			FOREST IMPLEMENTATION PLAN		
	DATE	EST. COST (\$M)		DATE	EST. COST (\$M)		DATE	EST. COST (\$M)		DATE	EST. COST (\$M)	
		AVAIL.	NEEDED		AVAIL.	NEEDED		AVAIL.	NEEDED		AVAIL.	NEEDED
-----COLORADO RIVER-----												
CHEMEHUEVI							2009		15.0		2009	15.0
COLORADO RIVER							2008		10.0		2008	25.0
FORT MOJAVE							2009		20.0		2009	20.0
-----EASTERN NEVADA-----												
DUCK VALLEY							2009				2009	20.0
GOSHUTE							2010		30.0		2010	30.0
SOUTH FORK (TE-MOAK)							2010		10.0		2010	10.0
-----FORT APACHE-----												
FORT APACHE				2006		45.0						
-----FORT YUMA-----												
COCOPAH							2008		15.0		2008	15.0
FORT YUMA (QUECHAN) (CALF.)							2009		15.0		2009	15.0
-----HOPI-----												
HOPI							2009		40.0		2009	50.0
-----PAPAGO-----												
GILA BEND							2009		15.0		2009	15.0
PAPAGO							2010		50.0		2010	50.0
SAN XAVIER							2010		5.0		2010	10.0
-----PIMA-----												
GILA RIVER							2010		35.0		2010	35.0
MARICOPA (AK-CHIN)							2010		25.0		2010	25.0
-----SALT RIVER-----												
FORT MCDOWELL							2009		15.0		2009	20.0
SALT RIVER							2010		25.0		2010	25.0
-----SAN CARLOS-----												
SAN CARLOS & (P.D.)				2006		20.0	2012		25.0		2012	25.0

Western Region

STATUS OF FOREST MANAGEMENT INVENTORIES AND PLANNING  
BUREAU OF INDIAN AFFAIRS

REGIONAL WOODLAND PLANNING NEEDS SUMMARY (2006-2015)  
Status as of September 30, 2005

AGENCY/RESERVATION	FOREST HISTORY			I.R.M.P.			FOREST PLAN ENVIRON. ASSES.			FOREST IMPLEMENTATION PLAN		
	DATE	AVAIL.	NEEDED	DATE	AVAIL.	NEEDED	DATE	AVAIL.	NEEDED	DATE	AVAIL.	NEEDED
-----SOUTHERN PAIUTE (FLD STA)-----												
CEDAR CITY							2008		20.0	2008		20.0
INDIAN PEAKS (PAIUTE)							2010		15.0	2010		20.0
KAIBAB PAIUTE							2008		25.0	2008		25.0
KANOSH							2008		20.0	2008		20.0
KOOSHAREM							2010		25.0	2010		25.0
SHIVWITS							2010		10.0	2010		10.0
-----TRUXTON CANON-----												
HAVASUPAI							2009		35.0	2009		35.0
HUALAPAI							2010		15.0	2010		15.0
YAVAPAI - PRESCOTT							2008		5.0	2008		5.0
YAVAPAI-APACHE CAMP VERDE							2007		10.0	2007		10.0
-----UINTAH & OURAY-----												
SKULL VALLEY							2010		10.0	2010		20.0
UINTAH AND OURAY							2006	5.0	25.0	2006	5.0	25.0
-----WESTERN NEVADA-----												
FORT MCDERMITT							2009		10.0	2009		20.0
PINENUT P.D.							2010		15.0	2010		25.0
PYRAMID LAKE							2010		20.0	2010		20.0
RENO-SPARKS COLONY							2008		10.0	2008		10.0
SUMMIT LAKE							2010		5.0	2010		5.0
WALKER RIVER							2010		10.0	2010		10.0
YOMBA							2010		5.0	2010		5.0
REGION TOTALS		.0	.0		.0	65.0		5.0	640.0		5.0	730.0

(\$M)

10.0 = Total 10-year Available WOODLAND Inventory and Planning Funds in WESTERN Region (based on continuance of current level funding, but excluding special FMI&P).

1,435.0 = Total 10-year Additional Funding Needed by WESTERN Region for WOODLAND Inventory and Planning.

1,445.0 = Total identified budget considered necessary for WOODLAND Inventory and Planning in the WESTERN Region for the next 10 years.

NOTE: Funding is for specialized program services to tribes and projects on TRUST properties with land classed as WOODLAND.

## **APPENDIX - II**

National Timberland Inventory Data



STATUS OF FOREST MANAGEMENT INVENTORIES AND PLANNING  
BUREAU OF INDIAN AFFAIRS

NATIONAL TIMBERLAND INVENTORY SUMMARY (2006-2015)  
Status as of September 30, 2005

RESERVATION	TIMBERLAND (ACRES)	COMMERCIAL ACCESS. UNRES. TIMBERLAND (ACRES)	COMM. TIMBER VOLUME (MMBM)	IAC (MMBM)	RAC (MMBM)	AAC (MMBM)
-----Category 1 - FORESTED RESERVATIONS-----						
ACOMA PUEBLO	19,410	18,623	37.8	.4	.7	.4
ANNETTE ISLAND	51,134	17,269	285.8	3.5	8.0	6.5
BAD RIVER	51,883	26,826	380.5	8.9		8.9
BLACKFEET	56,399	38,918	207.3	3.3	3.3	2.0
BOIS FORTE (NETT LAKE)	42,395	33,228	331.5	6.4		6.4
COEUR D'ALENE	28,432	22,576	263.4	7.9	10.7	7.5
COLVILLE	817,909	603,415	5,071.2	100.4	115.4	77.0
COQUILLE	5,410	5,410	23.5	3.6	3.6	3.6
CROW	198,234	36,299	222.2	5.7	5.0	5.0
EASTERN CHEROKEE	49,019	43,242	337.3	7.9	7.5	2.0
FLATHEAD	459,408	256,757	2,157.5			18.1
FORT APACHE	755,051	598,450	2,422.0	75.0		40.3
GRAND PORTAGE	44,311	38,862	578.3	9.5		9.5
GRAND RONDE	10,167	10,167	316.0			5.7
HOOPA VALLEY	81,990	79,653	1,223.9	10.4		9.9
HUALAPAI	54,673	53,029	221.3	3.4	3.0	3.4
JEMEZ PUEBLO	15,236	11,183	33.2	.3	1.3	.3
JICARILLA APACHE	318,532	186,337	771.4	11.2	13.7	11.2
LAC COURTE OREILLES (ON+OFF)	44,223	40,267	357.6	9.3		9.3
LAC DU FLAMBEAU	29,665	24,832	328.7	7.5		7.5
LEECH LAKE	20,702	20,496	154.6	2.0		2.0
MAKAH	27,939	18,871	405.0			12.0
MENOMINEE	220,050	218,810	2,784.0	66.4		66.4
MESCALERO APACHE	241,915	205,780	649.0	19.6	30.3	16.0
MISSISSIPPI CHOCTAW	21,800	21,800	139.6	7.9		7.9
NAVAJO (ON+OFF)	498,168	388,626	2,356.0			
NEZ PERCE	33,288	29,521	201.9	4.4	7.8	4.4
NORTHERN CHEYENNE	156,018	105,036	280.0	6.7	6.7	6.7
PASSAMAQUODDY (IND.TNSP/PLEAS.	108,369	66,311	331.5			6.0
PENOBSCOT NATION	61,247	55,339	222.7	6.0		6.0
QUINAULT	174,278	173,876	1,617.1			39.0
RED LAKE	440,259	348,502	1,427.1	40.8		40.8
SAN CARLOS & (P.D.)	175,348	55,218	293.2	5.5		5.5
SILETZ	3,847	3,318	68.1	1.7	2.8	1.8
SOUTHERN UTE	98,468	75,966	258.2	4.0	5.4	1.8
SPOKANE	117,490	104,115	708.3	14.4		14.4
STOCKBRIDGE-MUNSEE	15,760	9,902	234.8	4.7		4.7

STATUS OF FOREST MANAGEMENT INVENTORIES AND PLANNING  
BUREAU OF INDIAN AFFAIRS

NATIONAL TIMBERLAND INVENTORY SUMMARY (2006-2015)  
Status as of September 30, 2005

RESERVATION	TIMBERLAND (ACRES)	COMMERCIAL ACCESS. UNRES. TIMBERLAND (ACRES)	COMM. TIMBER VOLUME (MMBM)	IAC (MMBM)	RAC (MMBM)	AAC (MMBM)
TULALIP	9,794	7,118	35.5			1.0
TULE RIVER	14,408	14,408	149.5	2.6		2.6
UINTAH AND OURAY	119,747	119,747	52.7	.7		.7
UMATILLA	14,884	11,277	137.8	3.8	3.8	3.0
WARM SPRINGS	369,763	255,885	3,088.0			41.9
WHITE EARTH	57,874	54,956	440.6	10.0		10.0
YAKAMA	482,656	328,899	8,244.8	205.0	180.0	143.0
YUROK	4,227	4,227	116.2	2.2		2.2
ZUNI PUEBLO	29,723	27,880	21.0	.3	.7	.5
Subtotal Category 1 ( 46 )	6,651,503	4,871,227	39,987.6	683.3	409.7	674.8
-----Category 2 - FORESTED RESERVATIONS-----						
AHTNA	6,028	6,028	28.5			
ALABAMA-COUSHATTA	4,615	4,038	21.7			.6
BAY MILLS COMMUNITY	2,314	1,391	8.6	.1		.1
CHEHALIS	1,385	1,385	8.0			.2
CHEROKEE (OKLA.)	53,197	41,672	60.0			1.5
CHOCTAW (OKLA.)	5,255	5,154	7.6			.3
CHUGACH	6,012	6,012	199.9			
COOK INLET	17,182	3,327	38.1			
DOYON	103,271	64,625	171.3			
FOND DU LAC	21,857	21,440	70.8	5.0		5.0
FORT BELKNAP (ON+OFF)	29,430	27,495	62.5	.5	.5	.5
FORT BIDWELL	2,150	2,150	22.8	.3		.3
FORT HALL	7,149	7,149	55.6			
HANNAHVILLE COMMUNITY	3,649	3,649	9.0	.2		.2
ISLETA PUEBLO	8,729	7,995	17.9	.7	1.3	.7
KALISPEL	2,455	2,455	13.1			.8
KONIAG	8,829	8,829	71.6			
LAGUNA PUEBLO	8,351	1,309	3.4	.1	.1	.1
L'ANSE (KEWEENAW BAY & ONTONAG)	13,369	13,369	60.0	.9		.9
L'ANSE (ONTONAGON TRACT)	600	600	1.0			
LUMMI	4,897	4,897	19.6			.7
MILLE LACS	3,670	3,410	18.2	.5		.5
MOLE LAKE (SOKAOGON) COMMUNITY	1,450	1,061	9.8	.1		.1
MUCKLESHOOT	758	758	8.0			

STATUS OF FOREST MANAGEMENT INVENTORIES AND PLANNING  
BUREAU OF INDIAN AFFAIRS

NATIONAL TIMBERLAND INVENTORY SUMMARY (2006-2015)  
Status as of September 30, 2005

RESERVATION	TIMBERLAND (ACRES)	COMMERCIAL ACCESS. UNRES. TIMBERLAND (ACRES)	COMM. TIMBER VOLUME (MMBM)	IAC (MMBM)	RAC (MMBM)	AAC (MMBM)
NAMBE PUEBLO	435	435	.7	.1	.1	
NISQUALLY	868	868	10.9			.3
OMAHA	6,778	6,778	13.0			.3
PICURIS PUEBLO	6,337	4,951	12.1	.4	.7	.3
PINE RIDGE	84,472	25,475	28.0	.4	.4	.4
PORT GAMBLE	968	968	10.4			.3
PORT MADISON	2,313	2,204	21.4			.3
POTAWATOMI (FOREST COUNTY)	11,662	9,202	127.2	4.2		4.2
QUILEUTE	775	645	10.6			.3
RAMAH-NAVAJO	5,337	5,256	8.0	.1	.1	.1
RED CLIFF	7,688	7,153	52.3	.5		.5
ROCKY BOY'S	16,189	6,830	45.0	.5	.5	.5
ROSEBUD SIOUX	25,714	7,261	16.6	.4	.4	.4
ROUND VALLEY	17,916	2,407	80.8	1.1	.2	.2
SAC AND FOX (IOWA)	3,000	3,000	6.5	.2		.2
SAN ILDEFONSO PUEBLO	490	490	2.0	.1	.1	
SANTA CLARA PUEBLO	23,246	7,362	16.7	.8	.4	.4
SANTEE SIOUX	500	500	2.0			.1
SEALASKA	5,316	5,263	65.4			
SEMINOLE (BIG CYP/BRIGHTON/IMM)	9,250	6,623	40.5			.6
SKOKOMISH	1,961	1,871	12.5	.4	.5	.4
SQUAXIN ISLAND	891	891	14.0			
SWINOMISH	2,653	2,186	37.1			.4
TAOS PUEBLO	51,978	1,552	8.2	.2	.2	.2
TESUQUE PUEBLO	289	183	1.4	.1	.1	
TURTLE MOUNTAIN (ON+OFF)	26,730	25,085	84.0			1.5
UTE MOUNTAIN	2,837	717				
WIND RIVER	168,101	13,344	93.4	.7	.7	.7
WINNEBAGO (ON+OFF) (NEBR. & IO)	5,567	5,567	22.0			.6
ZIA PUEBLO	1,209	662	1.9	.1	.1	.1
Subtotal Category 2 ( 54 )	808,072	395,927	1,831.6	18.7	6.4	25.8
-----Category 4 - FORESTED RESERVATIONS-----						
ARCTIC SLOPE	954	954	.5			
AROOSTOOK BAND OF MICMACS	237	237				
BERING STRAITS	4,004	4,004	2.5			

STATUS OF FOREST MANAGEMENT INVENTORIES AND PLANNING  
BUREAU OF INDIAN AFFAIRS

NATIONAL TIMBERLAND INVENTORY SUMMARY (2006-2015)  
Status as of September 30, 2005

RESERVATION	TIMBERLAND (ACRES)	COMMERCIAL ACCESS. UNRES. TIMBERLAND (ACRES)	COMM. TIMBER VOLUME (MMBM)	IAC (MMBM)	RAC (MMBM)	AAC (MMBM)
BERRY CREEK RANCHERIA	9	9				
BRISTOL BAY	41,652	41,652	28.6			
CALISTA	23,198	23,198	45.0			
CATAWBA	100					
CENTRAL CALIFORNIA (P.D.) OTHE	3,134	2,634				
CHEWELAH (P.D.)	232	203	.1			
CHICKASAW	3,108	2,508	1.0			.1
COLVILLE (P.D.) OTHER	2,137	2,137	12.8			.2
COOS, LOWER UMPQUA, SIUSLAW	33	33	.3			
COQUILLE EMPIRE PROPERTY	924	924	.5			
COUSHATTA (LA)	25					
COW CREEK, BAND OF UMPQUA	605	605	2.6			
CREEK (OK)	2,500	2,500	5.0			.1
CUYAPAIPE	67		1.0			
DRY CREEK RANCHERIA	7	7				
EASTERN SHAWNEE (OKLA.)	70	70	.1			
ELK VALLEY	55	55				
ENTERPRISE RANCHERIA	4	4	.3			
FOND DU LAC (P.D.) OTHER	516	516	.2			
GRAND TRAVERSE BAND (MI)	215	215	.2			
GRINDSTONE CREEK RANCHERIA	4					
Ho Chunk (WINNEBAGO)	302	302	1.0	.1		.1
HOH RIVER	365	365	4.6			.2
INAJA-COSMIT RANCHERIA	50	50				
JACKSON RANCHERIA	362	362				
Jena Band of Choctaw	42	42				
KARUK TRIBE OF CALIFORNIA	210	149	1.7			
KOOTENAI	287	242	2.6			
LA JOLLA	874	419				
LAC VIEUX DESERT (LAKE SUPERIO	241	241	.5			
LAYTONVILLE RANCHERIA	56	56	.1			
LITTLE RIVER BAND OF OTTAWA	535	435	.1			
Little Traverse Band of Odawa	202	202	.3			
LOS COYOTES	1,215	1,215				
LOWER ELWHA	146	136				
LOWER SIOUX COMMUNITY	837	837	3.2	.1		.1
MALISEET (HOULTON BAND)	383	351	4.1			.2
MANCHESTER (POINT ARENA) RANCH	50	28				

STATUS OF FOREST MANAGEMENT INVENTORIES AND PLANNING  
BUREAU OF INDIAN AFFAIRS

NATIONAL TIMBERLAND INVENTORY SUMMARY (2006-2015)  
Status as of September 30, 2005

RESERVATION	TIMBERLAND (ACRES)	COMMERCIAL ACCESS. UNRES. TIMBERLAND (ACRES)	COMM. TIMBER VOLUME (MMBM)	IAC (MMBM)	RAC (MMBM)	AAC (MMBM)
MASHANTUCKET PEQUOT	781					
MICCOSUKEE	74					
MICHIGAN (P.D.) OTHER	240	240	1.2			
MIDDLETON RANCHERIA	93	93	.4			
MINNESOTA (P.D.) OTHER	905	905	.1			
MOHEGAN (CT)	66					
MOORETOWN RANCHERIA	145	145				
NANA	16,222	16,222	8.0			
NARRAGANSETT	1,202	747	1.8			
NORTHERN CALIFORNIA (P.D.) OTH	3,957	3,774				
OLYMPIC PENINSULA (P.D.) OTHER	1,860	1,860	12.0			.3
ONEIDA	1,881	1,881	4.2	.2		.2
OSAGE (AZ,AK,MO,MT,NM,OK,& OTH	8,500					
PAUMA-YUIMA	1,570	1,570	3.1			.2
PIT RIVER TRIBE	112	112				
POARCH CREEK	126	84				
PRAIRIE ISLAND SIOUX COMMUNITY	501	501	5.0			
PRIOR LAKE (SHAKOPEE) COMMUNIT	141	141	.7			
PUGET SOUND (P.D.) OTHER	3,100	3,088	36.5			.2
QUAPAW (OKLA.)	2,020	2,020	2.5			.2
Saginaw Chippewa (ISABELLA)	333	333	1.0	.1		.1
SANTA ROSA RESERVATION	695	347	1.1			
SANTA YSABEL	2,020	2,020	16.2	.2	.2	.2
SAUK-SULATTLE	10	10				
SAULT STE MARIE	670	170	.1			
SEMINOLE NATION	2,000	2,000	5.0			.1
SENECA-CAYUGA (OKLA.)	200	200	.8			.1
SHERWOOD VALLEY RANCHERIA	53	49	.5			
SHOALWATER	228	228	3.0			
ST. CROIX	1,271	1,271	5.0	.3		.3
STEWARTS POINT RANCHERIA	28	28	1.5	.1		.1
THE DALLES (P.D.)	131	131	.6			
THLOPTHLOCCO TRIBAL TOWN	1,142	1,142	1.5			
TUNICA-BILOXI	50					
TUOLUMNE RANCHERIA	75	75				
UPPER SIOUX COMMUNITY	501	501	2.0			
UPPER SKAGIT	12	12				
WAMPANOAG OF GAY HEAD	181		.8			

STATUS OF FOREST MANAGEMENT INVENTORIES AND PLANNING  
BUREAU OF INDIAN AFFAIRS

NATIONAL TIMBERLAND INVENTORY SUMMARY (2006-2015)  
Status as of September 30, 2005

RESERVATION	TIMBERLAND (ACRES)	COMMERCIAL ACCESS. UNRES. TIMBERLAND (ACRES)	COMM. TIMBER VOLUME (MMBM)	IAC (MMBM)	RAC (MMBM)	AAC (MMBM)
WINNEBAGO (WISC.)	5,117	3,013	11.9	1.1		1.1
WISCONSIN (P.D.)	222	222	.1			
Subtotal Category 4 ( 81 )	148,382	133,032	245.5	2.3	.2	4.2
-----Category 5 - FORESTED RESERVATIONS-----						
AROOSTOOK BAND OF MICMAC (NON-T)	823	823				
CATAWBA (NON-TRUST)	300	300				
EASTERN CHEROKEE (NON-TRUST)	300	300				
JICARILLA APACHE N.T.	20,000	15,000				
LUMMI (NON-TRUST)	523	523				
MASHANTUCKET PEQUOT (NON-TRUST)	2,411					
MISSISSIPPI CHOCTAW (NON-TRUST)	690	690				
NARRAGANSETT (NON-TRUST)	250					
NEZ PERCE (NON-TRUST)	23,059	20,813	66.8	1.2	6.6	1.2
ONEIDA OF NEW YORK (N.T.)	6,000	6,000				
ONONDAGA	3,650	3,650				
PASSAMAQUODDY (NON-TRUST)	5,100	5,100				
PENOBSCOT NATION (NON-TRUST)	51,472	51,472	423.0			
POARCH CREEK (NON-TRUST)	136	103				
QUINNAULT (NON-TRUST)	4,654	4,654	29.3			
SANDIA N.T.	3,000	3,000				
SEMINOLE (B.CYP/BRIGT/IMMAK) (	2,000	2,000				
SENECA NATION (ALLE/CATT/OIL S	30,386	28,975	26.1			
ST. REGIS (MOHAWK)	7,070	6,385	11.9			
TONAWANDA	4,500	4,500				
TULALIP (NON-TRUST)	2,060	2,060				
TUNICA-BILOXI (NON-TRUST)	100					
TUSCARORA (N.T.)	2,880	2,880				
Umatilla (N.T.)	1,479	786				
UTE MOUNTAIN UTE N.T.	3,150	3,150				
WAMPANOAG OF GAY HEAD (NON-TRU	17					
Subtotal Category 5 ( 26 )	176,010	163,164	557.1	1.2	6.6	1.2
NATIONAL TOTALS ( 207 )	7,783,967	5,563,350	42,621.8	705.5	422.9	706.0

STATUS OF FOREST MANAGEMENT INVENTORIES AND PLANNING  
BUREAU OF INDIAN AFFAIRS

NATIONAL TIMBERLAND INVENTORY SUMMARY (2006-2015)  
Status as of September 30, 2005

RESERVATION	TIMBERLAND (ACRES)	COMMERCIAL ACCESS. UNRES. TIMBERLAND (ACRES)	COMM. TIMBER VOLUME (MMBM)	IAC (MMBM)	RAC (MMBM)	AAC (MMBM)
-------------	-----------------------	----------------------------------------------------	-------------------------------	---------------	---------------	---------------

NOTES:

1/ Footnoted segments are considered outdated. Refer to 53 BIAM Supplement 2.  
Current Plan Period that are printed with astericks are considered expired plans  
See Glossary for definitions of Program Category

## **APPENDIX - III**

National Timberland Segment/Document Summary



STATUS OF FOREST MANAGEMENT INVENTORIES AND PLANNING  
BUREAU OF INDIAN AFFAIRS

REGIONAL TIMBERLAND SEGMENT/DOCUMENT SUMMARY  
Status as of September 30, 2005

RESERVATION	PROGRAM CATEGORY & ADMIN	PERIOD COVERED BY CURRENT PLAN	+----- YEAR OF MOST RECENT INVENTORY AND PLANNING INFORMATION 1/ -----+								
			REMOTE SENSING	MAPPING	FIELD INVENTORY	INVENTORY ANALYSIS	HISTORY	I.R.M.P.	E.A.	PLAN	
-----Category 1 - FORESTED RESERVATIONS-----											
ACOMA PUEBLO	1-A	-	1993	1995	1994	1996				1988 1/	1988
ANNETTE ISLAND	1-B	2002-2011	2003	1992	1997	2000	1996			2004	2004
BAD RIVER	1-C	2001-2011			1994	2005	1997		2001	2001	2001
BLACKFEET	1-C	1997-2006	1999	2002	2005	1994	1998			1997	1997
BOIS FORTE (NETT LAKE)	1-D	2000-2009	2004	2005	1993	1999	1992 1/		2000	2000	2000
COEUR D'ALENE	1-C	2003-2017	1999	1999	1998	2000	2003			2002	2003
COLVILLE	1-C	2001-2014	2001	2001	1995	1996	1992 1/		2001	2001	2001
COQUILLE	1-B	1999-2010	1998	1998	1999	2003				1999	1999
CROW	1-A	1999-2008	2003	2004	1993	1996	1995 1/			1999	1999
EASTERN CHEROKEE	1-C	2001-2011	2004	1995	1995	1996	1992 1/			2002	2002
FLATHEAD	1-D	2000-2010	1998	1990	2000	1994	1994 1/		2001	2000	2000
FORT APACHE	1-C	2005-2014	2003	1981 1/	2005	1995	1990 1/			2005	2005
GRAND PORTAGE	1-D	1990-2005	2005	2004	1992	2001	1992 1/		1990 1/	1985 1/	1990
GRAND RONDE	1-D	2003-2012	2000	2000	2000	2003				2003	2003
HOOPA VALLEY	1-D	1994-2008	1995	1995	1996	1992	1994 1/			2002	2002
HUALAPAI	1-B	2001-2012	1990	1985 1/	1994	2004				2004	2004
JEMEZ PUEBLO	1-A	***1998-2003***	1993	1995	1994	1995				1989 1/	1998
JICARILLA APACHE	1-C	1996-2010	1995	2000	2001	1996	1995 1/			1996	1996
LAC COURTE OREILLES (ON+OFF)	1-C	2000-2009	2004	2005	1994	1991	1997		2000	2000	2000
LAC DU FLAMBEAU	1-B	1991-2007	2003	2005	1992	1993	1997		1991 1/	1991 1/	1991
LEECH LAKE	1-D	2002-2012	2003	2004	1994	1995	1992 1/		2002	2002	2002
MAKAH	1-D	1999-2008	2000	2002	2004	1996	1996			1999	1999
MENOMINEE	1-B	1996-2005	1999	2001	1999	1994	2000			1996	1996
MESCALERO APACHE	1-C	2001-2010	1997	2003	2003	1998	1998			2001	2001
MISSISSIPPI CHOCTAW	1-B	1989-2006	2000	2000	2001	1993	1990 1/			1989 1/	1989
NAVAJO (ON+OFF)	1-C	2005-2015	1989 1/	1993	1990	1995	2002			2005	2005
NEZ PERCE	1-B	1999-2008	2001	2004	2003	1995	1992 1/			1998	1998
NORTHERN CHEYENNE	1-C	1999-2008	1999	2002	2005	1997	1998			1999	1999
PASSAMAQUODDY (IND.TNSP/PLEAS.	1-B	1998-2008	1996	1996	1998					1999	1999
PENOBSCOT NATION	1-B	1991-2005	2000	2001	1999	1995	1991 1/			1991 1/	1991
QUINAUULT	1-E	2002-2011	1997	2000	2002		1997			2003	2003
RED LAKE	1-D	2000-2009	2004	2005	1993	2002	1999		2000	2000	2000
SAN CARLOS & (P.D.)	1-B	2004-2015	2000	1984 1/	2001	2004	1985 1/			2004	2004
SILETZ	1-D	1999-2010	1997	1998	1998	1999				1999	1999
SOUTHERN UTE	1-C	1993-2008	1996	1998	1999	1992	1993 1/			1992 1/	1993
SPOKANE	1-C	1993-2006	1997	1998	1999	2005	1994 1/		1993 1/	1995 1/	1996
STOCKBRIDGE-MUNSEE	1-C	1996-2007	2002	2005	2004	1992	1997				1996

STATUS OF FOREST MANAGEMENT INVENTORIES AND PLANNING  
BUREAU OF INDIAN AFFAIRS

REGIONAL TIMBERLAND SEGMENT/DOCUMENT SUMMARY  
Status as of September 30, 2005

RESERVATION	PROGRAM CATEGORY & ADMIN	PERIOD COVERED BY CURRENT PLAN	+----- YEAR OF MOST RECENT INVENTORY AND PLANNING INFORMATION 1/ -----+								
			REMOTE SENSING	MAPPING	FIELD INVENTORY	INVENTORY ANALYSIS	HISTORY	I.R.M.P.	E.A.	PLAN	
TULALIP	1-C	1995-2005	1995	1995	2003	2004				1995 1/	1995
TULE RIVER	1-B	1999-2008	1990	1993	1995	1997	1998			1999	1999
UINTAH AND OURAY	1-A	***1992-2001***	1997	1957 1/	1988 1/	1990	1992 1/			1987 1/	1992
UMATILLA	1-A	-	2004	1990	2004	2000					1981
WARM SPRINGS	1-C	2002-2011	1998	1993	1998	2002	2004	2001		2001	2003
WHITE EARTH	1-B	1994-2006	2003	2005	2003	1993	1992 1/	2005		2000	
YAKAMA	1-C	1993-2005	1997	1998	1996	1993	1993 1/			1993 1/	1993
YUROK	1-D	1995-2005	1997	1993	2000	1998	1994 1/			1996	1996
ZUNI PUEBLO	1-A	1998-2007	1988 1/	1995	1997	1997				1998	
Subtotal Category 1. 46 Reservation(s)											
AHTNA	2-E	-	2004	1988 1/	1988 1/	1988 1/					
ALABAMA-COUSHATTA	2-B	-	1990	1991	1990						
BAY MILLS COMMUNITY	2-A	-	2004	2004	1992	1998					
CHEHALIS	2-C	***1987-1997***	1997	1985 1/	1994	1986 1/	1988 1/			1987 1/	1987
CHEROKEE (OKLA.)	2-D	-	1990		1976 1/	1976 1/					1985
CHOCTAW (OKLA.)	2-B	-	1987 1/	1989 1/	1988 1/	1989 1/					1976
CHUGACH	2-D	-	2003	1989 1/	2005	1989 1/					1989
COOK INLET	2-A	-	2004	1992	1990	1992					
DOYON	2-E	-	2004	2004	1998	1998					
FOND DU LAC	2-D	1990-2006	2002	2003	2004	1990	1992 1/			1990 1/	
FORT BELKNAP (ON+OFF)	2-A	1982-2006	2003	2005	2004	1977 1/	1980 1/			1993 1/	1993
FORT BIDWELL	2-A	1996-2010	1984 1/	1977 1/	1995	1995	1988 1/			2002	2002
FORT HALL	2-C	2004-2014	1993		1996	2001				2004	2004
HANNAHVILLE COMMUNITY	2-A	1997-2007	2003	2003	1992	1997				1997	1997
ISLETA PUEBLO	2-A	1999-2008	1993	1983 1/	1994	1995				1999	1999
KALISPEL	2-C	***1984-2004***	1997	1990	2000	1986 1/				1990 1/	1990
KONIAG	2-A	-	2004	1987 1/	1987 1/	1989 1/					
LAGUNA PUEBLO	2-A	***1993-2002***	1981 1/	1996	1988 1/	1988 1/					1993
L'ANSE (KEWEENAW BAY & ONTONAG)	2-A	1996-2005	2004	2004	1992	1994		2003		1996	1996
L'ANSE (ONTONAGON TRACT)	2-A	-									
LUMMI	2-D	2002-2012	2001	2002	2002	2002				2003	2003
MILLE LACS	2-D	***1993-2003***	2002	2005	1996	1981 1/	1992 1/	1993 1/		1993 1/	1993
MOLE LAKE (SOKAOGON) COMMUNITY	2-A	-	1993	1993	1988 1/	1962 1/	1997				
MUCKLESHOOT	2-E	-	1989 1/	1979 1/	1979 1/	1979 1/					
NAMBE PUEBLO	2-A	-	1980 1/	1990	1994						

STATUS OF FOREST MANAGEMENT INVENTORIES AND PLANNING  
BUREAU OF INDIAN AFFAIRS

REGIONAL TIMBERLAND SEGMENT/DOCUMENT SUMMARY  
Status as of September 30, 2005

RESERVATION	PROGRAM CATEGORY & ADMIN	PERIOD COVERED BY CURRENT PLAN	+----- YEAR OF MOST RECENT INVENTORY AND PLANNING INFORMATION 1/ -----+								
			REMOTE SENSING	MAPPING	FIELD INVENTORY	INVENTORY ANALYSIS	HISTORY	I.R.M.P.	E.A.	PLAN	
NISQUALLY	2-E	2003-2012	1989 1/	1979 1/	1994	1999				2002	2004
OMAHA	2-A	2000-2020	1992	1993	1999	1999	1998			2001	2001
PICURIS PUEBLO	2-A	-	1974 1/	1987 1/	1995	1997				1989 1/	1989
PINE RIDGE	2-A	2005-2015	1991	1995	1991	1995	1988 1/			2005	2005
PORT GAMBLE	2-D	1995-2005	1989 1/	1991	1991	1991		2003		1995 1/	1995
PORT MADISON	2-E	2002-2012	1989 1/	1987 1/	1999	2000	1990 1/			2002	2002
POTAWATOMI (FOREST COUNTY)	2-B	2000-2009	2003	2004	1990	1993	1997				2000
QUILLEUTE	2-A	***1991-2001***	1997	1982 1/	1982 1/	1983 1/				1991 1/	1991
RAMAH-NAVAJO	2-A	***1991-2000***	1995	1996	1993	1995					1991
RED CLIFF	2-A	-	1995	1995	1993	1979 1/	1997				1978
ROCKY BOY'S	2-D	1997-2006	2004	2005	1993	1995	1999			1997	1997
ROSEBUD SIOUX	2-C	1999-2008	1991	1995	1991	1995	1999			2000	2000
ROUND VALLEY	2-A	1996-2010	2002	2002	1995	1995	1989 1/			1995 1/	1995
SAC AND FOX (IOWA)	2-A	1980-	2000	2001	2001	1979 1/					1980
SAN ILDEFONSO PUEBLO	2-A	1996-2005	1975 1/	1994	1994	1995				1996	1996
SANTA CLARA PUEBLO	2-C	1989-2007	1981 1/	1987 1/	1995	1988 1/				1989 1/	1989
SANTEE SIOUX	2-A	***1981-2000***	1992	1999	1995	1980 1/	1998				1981
SEALASKA	2-E	-	2004	2003	2003	2004					
SEMINOLE (BIG CYP/BRIGHTON/IMM)	2-C	1995-2005	1989 1/	1989 1/	1989 1/	1991	1991 1/			1996	1996
SKOKOMISH	2-D	1994-2006	1997	1978 1/	1992	1993	1978 1/			1994 1/	1994
SQUAXIN ISLAND	2-E	1978-	1997	1978 1/	1978 1/	1985 1/	1978 1/			1978 1/	1978
SWINOMISH	2-D	2003-2013	1987 1/	2002	2002	2002				2003	2003
TAOS PUEBLO	2-A	1996-2011	1974 1/	1994	1994	1996				1996	1996
TESUQUE PUEBLO	2-A	-	1975 1/	1988 1/	1988 1/	1988 1/					
TURTLE MOUNTAIN (ON+OFF)	2-B	1998-2007	1986 1/	1997	1991	1992	1999			1998	1998
UTE MOUNTAIN	2-A	2002-2016									
WIND RIVER	2-A	2004-2013	2004	1980 1/	2000	2002	1987 1/			2004	2004
WINNEBAGO (ON+OFF) (NEBR. & IO)	2-A	***1981-2000***	1992	1993	1995	1999	1998				1981
ZIA PUEBLO	2-A	-	1993	1990	1996	1990					

Subtotal Category 2. 54 Reservation(s)

ARCTIC SLOPE	4-E	-									
AROOSTOOK BAND OF MICMACS	4-B	-									
BERING STRAITS	4-D	-	2000	2001	2001	2001					
BERRY CREEK RANCHERIA	4-A	-			2000	2000				2001	2001

STATUS OF FOREST MANAGEMENT INVENTORIES AND PLANNING  
BUREAU OF INDIAN AFFAIRS

REGIONAL TIMBERLAND SEGMENT/DOCUMENT SUMMARY  
Status as of September 30, 2005

RESERVATION	PROGRAM CATEGORY & ADMIN	PERIOD COVERED BY CURRENT PLAN	+----- YEAR OF MOST RECENT INVENTORY AND PLANNING INFORMATION 1/ -----+							
			REMOTE SENSING	MAPPING	FIELD INVENTORY	INVENTORY ANALYSIS	HISTORY	I.R.M.P.	E.A.	PLAN
BRISTOL BAY	4-E	-	2003	1994	1991					
CALISTA	4-E	-	2003	2004	2004					
CATAWBA	4-F	-	1995							1998
CENTRAL CALIFORNIA (P.D.) OTHE	4-A	-		1994	1994	1994	1994			
CHEWELAH (P.D.)	4-A	1993-2008	1986	1986	1993	1993			1993	1993
CHICKASAW	4-C	-	1995	2001	2000	2000				
COLVILLE (P.D.) OTHER	4-C	2003-2017								2003
COOS, LOWER UMPQUA, SIUSLAW	4-B	-								
COQUILLE EMPIRE PROPERTY	4-B	2000-2010	2002	1999	1999	1999			1999	2000
COUSHATTA (LA)	4-F	-								
COW CREEK, BAND OF UMPQUA	4-B	-	2005	2005	2005	2005				
CREEK (OK)	4-A	-	2001	2002	2001	2002			2004	2004
CUYAPAIPE	4-A	-								
DRY CREEK RANCHERIA	4-A	-			2000	2000			2001	2001
EASTERN SHAWNEE (OKLA.)	4-A	-	1999	2001	1999	2000			2000	2001
ELK VALLEY	4-A	-								
ENTERPRISE RANCHERIA	4-A	-			2000	2000			2001	2001
FOND DU LAC (P.D.) OTHER	4-A	-								
GRAND TRAVERSE BAND (MI)	4-A	-	1998	2004	1993					
GRINDSTONE CREEK RANCHERIA	4-A	-			2000	2000			2001	2001
Ho Chunk (WINNEBAGO)	4-A	-	2003	2004						
HOH RIVER	4-A	1996-2006	1997	1994	1992	1996				1996
INAJA-COSMIT RANCHERIA	4-A	-								
JACKSON RANCHERIA	4-A	-								
Jena Band of Choctaw	4-X	-								
KARUK TRIBE OF CALIFORNIA	4-D	2000-2014	1997	1997	1997	1997			2000	2000
KOOTENAI	4-D	2003-2014	1983	1990	2000	2001			2004	2004
LA JOLLA	4-A	-								
LAC VIEUX DESERT (LAKE SUPERIO	4-A	-	2004	2005	1993					
LAYTONVILLE RANCHERIA	4-A	2003-2017	1984	1984	1997	1986	1986		2003	2003
LITTLE RIVER BAND OF OTTAWA	4-B	-	1998	2004	1998					
Little Traverse Band of Odawa	4-A	-	1998	2004	1998					
LOS COYOTES	4-A	-	1986	1986	1988	1997				
LOWER ELWHA	4-E	1997-2007	1997	1979	1979	1979				1997
LOWER SIOUX COMMUNITY	4-A	1999-2008	2001	2001	1993	1999				1999
MALISEET (HOULTON BAND)	4-B	1999-2009	1996	1999	1997	2000			2000	2000
MANCHESTER (POINT ARENA) RANCH	4-A	-			2000	2000			2001	2001

STATUS OF FOREST MANAGEMENT INVENTORIES AND PLANNING  
BUREAU OF INDIAN AFFAIRS

REGIONAL TIMBERLAND SEGMENT/DOCUMENT SUMMARY  
Status as of September 30, 2005

RESERVATION	PROGRAM CATEGORY & ADMIN	PERIOD COVERED BY CURRENT PLAN	+----- YEAR OF MOST RECENT INVENTORY AND PLANNING INFORMATION 1/ -----+							
			REMOTE SENSING	MAPPING	FIELD INVENTORY	INVENTORY ANALYSIS	HISTORY	I.R.M.P.	E.A.	PLAN
MASHANTUCKET PEQUOT	4-B	-	1992	1986	1986	1986				1988
MICCOSUKEE	4-C	-								
MICHIGAN (P.D.) OTHER	4-A	-								
MIDDLETON RANCHERIA	4-A	2000-2014	1984	1984	1997	1998	1997		2000	2000
MINNESOTA (P.D.) OTHER	4-A	-								
MOHEGAN (CT)	4-F	-								
MOORETOWN RANCHERIA	4-A	-								
NANA	4-E	-NARRAGANSETT			4-B	1993-2005		1994	1995	2001
1989 1993 1993	1993									
NORTHERN CALIFORNIA (P.D.) OTH	4-A	-		1994	1994	1994	1994			
OLYMPIC PENINSULA (P.D.) OTHER	4-A	1999-2008	1997						1999	1999
ONEIDA	4-D	1980-	1993	1993	1979	1980	1997			1980
OSAGE (AZ,AK,MO,MT,NM,OK,& OTH	4-A	-	1995	2001	1999	2001				
PAUMA-YUIMA	4-A	***1984-1999***	1981	1983	1983	1983	1984		1984	1984
PIT RIVER TRIBE	4-A	-		1992						
POARCH CREEK	4-F	-								
PRAIRIE ISLAND SIOUX COMMUNITY	4-A	-								
PRIOR LAKE (SHAKOPEE) COMMUNIT	4-A	-	1994	1994	1994					
PUGET SOUND (P.D.) OTHER	4-A	1996-2005	2001	2004	2004	2004			1996	1996
QUAPAW (OKLA.)	4-A	-	1995	2001	1999	2000			2000	2001
Saginaw Chippewa (ISABELLA)	4-A	-	1995	1995	1993					
SANTA ROSA RESERVATION	4-A	2001-2015	1982		1997	1997			2002	2002
SANTA YSABEL	4-A	2001-2015	1986	1988	2000	2000			2002	2002
SAUK-SUIATTLE	4-A	-	1987							
SAULT STE MARIE	4-D	-	1998							
SEMINOLE NATION	4-A	-	1995	2002	2000	2001				
SENECA-CAYUGA (OKLA.)	4-A	-	1995	2001	1999	2000				
SHERWOOD VALLEY RANCHERIA	4-A	2001-2015	1984	1984	1997	1998	1997		2001	2001
SHOALWATER	4-D	1995-2005	1988	1978	1992	1992	1978		1995	1995
ST. CROIX	4-A	-	1995	1995	1973	1974	1997			
STEWARTS POINT RANCHERIA	4-A	2003-2017			1997	1998	1997		2003	2003
THE DALLES (P.D.)	4-A	2002-2012		2000	2000	2001				2002
THLOPHTLOCCO TRIBAL TOWN	4-A	-	1997	1999	1998	1999			2001	2002
TUNICA-BILOXI	4-F	-								
TUOLUMNE RANCHERIA	4-A	2000-2014			1997	1998	1998		2000	2000
UPPER SIOUX COMMUNITY	4-A	-	1992		1993					
UPPER SKAGIT	4-A	1996-2005	1987	1989	1989	1989			1996	1996
WAMPANOAG OF GAY HEAD	4-D	-	1999	1999	1999					

STATUS OF FOREST MANAGEMENT INVENTORIES AND PLANNING  
BUREAU OF INDIAN AFFAIRS

REGIONAL TIMBERLAND SEGMENT/DOCUMENT SUMMARY  
Status as of September 30, 2005

RESERVATION	PROGRAM CATEGORY & ADMIN	PERIOD COVERED BY CURRENT PLAN	+----- YEAR OF MOST RECENT INVENTORY AND PLANNING INFORMATION 1/ -----+							
			REMOTE SENSING	MAPPING	FIELD INVENTORY	INVENTORY ANALYSIS	HISTORY	I.R.M.P.	E.A.	PLAN
WINNEBAGO (WISC.)	4-A	-	1993	1995	1994		1997			
WISCONSIN (P.D.)	4-A	-								
Subtotal Category 4. 81 Reservation(s)										
AROOSTOOK BAND OF MICMAC (NON-T)	5-F	-								
CATAWBA (NON-TRUST)	5-F	-								
EASTERN CHEROKEE (NON-TRUST)	5-F	-								
JICARILLA APACHE N.T.	5-C	-								
LUMMI (NON-TRUST)	5-F	-								
MASHANTUCKET PEQUOT (NON-TRUST)	5-F	-								
MISSISSIPPI CHOCTAW (NON-TRUST)	5-F	-	1997							
NARRAGANSETT (NON-TRUST)	5-F	-								
NEZ PERCE (NON-TRUST)	5-B	1999-2008	1992	1995	1993	1995			1998	1998
ONEIDA OF NEW YORK (N.T.)	5-F	-								
ONONDAGA	5-F	-								
PASSAMAQUODDY (NON-TRUST)	5-F	-	1996							
PENOBSCOT NATION (NON-TRUST)	5-F	-	1999	2000	1990					2000
POARCH CREEK (NON-TRUST)	5-F	-								
QUINULT (NON-TRUST)	5-F	-								
SANDIA N.T.	5-A	-								
SEMINOLE (B.CYP/BRIGT/IMMAK) (	5-F	-								
SENECA NATION (ALLE/CATT/OIL S	5-B	1995-2010	2000	2001	1994	1999	1999		1999	1999
ST. REGIS (MOHAWK)	5-C	-	2002	2004	2004					
TONAWANDA	5-F	-								
TULALIP (NON-TRUST)	5-F	-								
TUNICA-BILOXI (NON-TRUST)	5-F	-								
TUSCARORA (N.T.)	5-F	-	2000							
Umatilla (N.T.)	5-F	-								
UTE MOUNTAIN UTE N.T.	5-A	-								
WAMPANOAG OF GAY HEAD (NON-TRU	5-F	-								
Subtotal Category 5. 26 Reservation(s)										
NATIONAL TOTALS 207 Reservation(s)										
Current Count by Segment:		95	134	123	143	119	39	11	80	N/A

STATUS OF FOREST MANAGEMENT INVENTORIES AND PLANNING  
BUREAU OF INDIAN AFFAIRS

REGIONAL TIMBERLAND SEGMENT/DOCUMENT SUMMARY  
Status as of September 30, 2005

RESERVATION	PROGRAM CATEGORY & ADMIN	PERIOD COVERED BY CURRENT PLAN	+----- YEAR OF MOST RECENT INVENTORY AND PLANNING INFORMATION 1/ -----+						
			REMOTE SENSING	MAPPING	FIELD INVENTORY	INVENTORY ANALYSIS	HISTORY	I.R.M.P.	E.A.

NOTES:

1/ Footnoted segments are considered outdated. Refer to 53 BIAM Supplement 2.  
Current Plan Period that are printed with astericks are considered expired plans  
See Glossary for definitions of Program Category and Program Administration

## **APPENDIX - IV**

National Timberland Inventory Funding Needs



STATUS OF FOREST MANAGEMENT INVENTORIES AND PLANNING  
BUREAU OF INDIAN AFFAIRS

NATIONAL TIMBERLAND INVENTORY NEEDS SUMMARY (2006-2015)  
Status as of September 30, 2005

AGENCY/RESERVATION	REMOTE SENSING			MAPPING-DIGITIZING			FIELD INVENTORY			INVENTORY ANALYSIS		
	DATE	EST. COST (\$M)		DATE	EST. COST (\$M)		DATE	EST. COST (\$M)		DATE	EST. COST (\$M)	
		AVAIL.	NEEDED		AVAIL.	NEEDED		AVAIL.	NEEDED		AVAIL.	NEEDED
CENTRAL OFFICE - BOFRP							2006	230.0	233.0	2006	112.0	210.0
							2007	230.0	244.0	2007	112.0	215.0
							2008	230.0	254.0	2008	112.0	220.0
							2009	230.0	265.0	2009	112.0	225.0
							2010	230.0	275.0	2010	112.0	230.0
							2011	230.0	286.0	2011	112.0	235.0
							2012	230.0	297.0	2012	112.0	240.0
							2013	230.0	306.0	2013	112.0	245.0
							2014	230.0	315.0	2014	112.0	252.0
EASTERN R.O.	2006		1.0	2006		15.0	2006		10.0	2006		4.0
	2007		1.0	2007		15.0	2007		10.0	2007		4.0
	2008		1.0	2008		15.0	2008		10.0	2008		4.0
	2009		1.0	2009		15.0	2009		10.0	2009		4.0
	2010		1.0	2010		15.0	2010		10.0	2010		4.0
	2011		1.0	2011		15.0	2011		10.0	2011		4.0
	2012		1.0	2012		15.0	2012		10.0	2012		4.0
	2013		1.0	2013		15.0	2013		10.0	2013		4.0
	2014		1.0	2014		15.0	2014		10.0	2014		4.0
	2015		1.0	2015		15.0				2015		4.0
EASTERN OKLAHOMA R.O.	2006		6.0	2006		24.0	2006		12.0	2006		20.0
	2007		7.0	2007		24.0	2007		20.0	2007		10.0
	2008		8.0	2008		25.0	2008		25.0	2008		11.0
	2009		8.0	2009		25.0	2009		50.0	2009		12.0
	2010		8.0	2010		26.0	2010		50.0	2010		12.0
	2011		8.0	2011		27.0	2011		50.0	2011		12.0
	2012		9.0	2012		30.0	2012		50.0	2012		15.0
	2013		11.0	2013		33.0	2013		55.0	2013		20.0
MIDWEST R.O.	2006		5.0	2006		25.0	2006	30.0	100.0	2006	15.0	125.0
	2007		5.0	2007		25.0	2007	30.0	150.0	2007	15.0	125.0
	2008		5.0	2008		25.0	2008	30.0	100.0	2008	15.0	125.0
	2009		5.0	2009		25.0	2009	30.0	100.0	2009	15.0	125.0
	2010		6.0	2010		25.0	2010	30.0	100.0	2010	15.0	125.0
	2011		5.0	2011		25.0	2011	30.0	100.0	2011	15.0	125.0
	2012		6.0	2012		25.0	2012	30.0	100.0	2012	15.0	125.0
	2013		6.0	2013		25.0	2013	30.0	100.0	2013	15.0	125.0
	2014		6.0	2014		25.0	2014	30.0	100.0	2014	15.0	125.0
	2015		7.0	2015		30.0	2015	40.0	100.0	2015	30.0	125.0

STATUS OF FOREST MANAGEMENT INVENTORIES AND PLANNING  
BUREAU OF INDIAN AFFAIRS

NATIONAL TIMBERLAND INVENTORY NEEDS SUMMARY (2006-2015)  
Status as of September 30, 2005

AGENCY/RESERVATION	REMOTE SENSING			MAPPING-DIGITIZING			FIELD INVENTORY			INVENTORY ANALYSIS		
	DATE	EST. COST (\$M)		DATE	EST. COST (\$M)		DATE	EST. COST (\$M)		DATE	EST. COST (\$M)	
		AVAIL.	NEEDED		AVAIL.	NEEDED		AVAIL.	NEEDED		AVAIL.	NEEDED
NORTHWEST R.O.	2006		12.0	2006	5.0	22.0	2006	5.0	85.0	2006	10.0	85.0
	2007		12.0	2007	5.0	22.0	2007	5.0	85.0	2007	10.0	85.0
	2008		12.0	2008	5.0	22.0	2008	5.0	90.0	2008	10.0	90.0
	2009		14.0	2009	5.0	25.0	2009	5.0	90.0	2009	10.0	90.0
	2010		14.0	2010	5.0	25.0	2010	5.0	90.0	2010	10.0	90.0
	2011		14.0	2011	5.0	25.0	2011	5.0	95.0	2011	10.0	95.0
	2012		14.0	2012	5.0	25.0	2012	5.0	95.0	2012	10.0	95.0
	2013		15.0	2013	5.0	26.0	2013	5.0	95.0	2013	10.0	95.0
	2014		15.0	2014	5.0	26.0	2014	5.0	100.0	2014	10.0	100.0
	2015		15.0	2015	5.0	26.0	2015	5.0	100.0	2015	10.0	100.0
PACIFIC R.O.	2006		5.0	2006		10.0	2006		10.0	2006		10.0
	2007		5.0	2007		10.0	2007		10.0	2007		10.0
	2008		5.0	2008		10.0	2008		10.0	2008		10.0
	2009		5.0	2009		10.0	2009		10.0	2009		10.0
	2010		5.0	2010		10.0	2010		10.0	2010		10.0
	2011		5.0	2011		10.0	2011		10.0	2011		10.0
SOUTHERN PLAINS R.O.	2012		5.0	2012		10.0	2012		10.0	2012		10.0
	2006		1.0	2006		5.0	2006		35.0	2006		25.0
	2007		1.0	2007		5.0	2007		3.0	2007		25.0
	2008		1.0	2008		5.0	2008		3.0	2008		25.0
	2009		1.0	2009		5.0	2009		3.0	2009		25.0
	2010		1.0	2010		5.0	2010		5.0	2010		25.0
	2011		1.0	2011		5.0	2011		5.0	2011		25.0
	2012		1.0	2012		5.0	2012		5.0	2012		25.0
	2013		1.0	2013		5.0	2013		5.0	2013		25.0
	2014		1.0	2014		5.0	2014		5.0	2014		25.0
2015		1.0	2015		5.0	2015		35.0	2015		25.0	
WESTERN R.O.	2006			2006		3.0	2006		3.0	2006		3.0
	2007			2007		3.0	2007		3.0	2009		3.0
	2008			2008	2.0	3.0	2008		3.0	2010		3.0
	2009			2009		3.0	2009		3.0	2011		3.0
	2010			2010	2.0	3.0	2010		3.0			
	2011			2011	2.0	3.0						
	2012			2012		3.0						
	2013			2013	2.0	3.0						
	2014			2014		3.0						
	2015			2015		5.0						

STATUS OF FOREST MANAGEMENT INVENTORIES AND PLANNING  
BUREAU OF INDIAN AFFAIRS

NATIONAL TIMBERLAND INVENTORY NEEDS SUMMARY (2006-2015)  
Status as of September 30, 2005

AGENCY/RESERVATION	REMOTE SENSING			MAPPING-DIGITIZING			FIELD INVENTORY			INVENTORY ANALYSIS		
	DATE	EST. COST (\$M)		DATE	EST. COST (\$M)		DATE	EST. COST (\$M)		DATE	EST. COST (\$M)	
		AVAIL.	NEEDED		AVAIL.	NEEDED		AVAIL.	NEEDED		AVAIL.	NEEDED
ACOMA PUEBLO	2006		75.0	2008		105.0	2009		230.0	2011		50.0
AHTNA				2006		15.0	2006		48.0	2007		12.0
ALABAMA-COUSHATTA	2012		2.0				2006		35.0	2007		10.0
	2013		1.0							2008		10.0
ANNETTE ISLAND	2015	5.0	55.0	2006	5.0	50.0	2007	10.0	210.0	2008	10.0	40.0
AROOSTOOK BAND OF MICMACS	2006			2006			2006			2006		20.0
	2007						2014		30.0			
	2008											
	2009											
	2010											
	2011											
	2012											
	2013											
	2014		4.5									
	2015											
BAD RIVER	2007		5.0	2007		5.0	2008		125.0	2009		60.0
BAY MILLS COMMUNITY	2007		2.0	2007		2.0				2006		10.0
BLACKFEET	2010		70.0	2012		100.0	2015		60.0	2006		60.0
BOIS FORTE (NETT LAKE)	2008		5.0	2008		10.0	2006		150.0	2007		93.0
BRISTOL BAY	2006	140.0	60.0	2007	40.0	40.0	2008	20.0	90.0	2008		25.0
CALISTA				2007		26.0	2007		62.0	2007		12.0
CATAWBA							2006		30.0	2006		20.0
CHEHALIS	2013		20.0	2013		20.0	2014	3.0	25.0	2006	3.0	7.0
CHEWELAH (P.D.)	2013		5.0	2013	1.0	5.0	2007		10.0	2007	2.0	5.0
CHICKASAW	2014		15.0	2014		15.0	2014		15.0	2014		10.0
CHUGACH				2006	20.0	12.0	2006	15.2	30.0	2007		20.0
COEUR D'ALENE	2015	10.0	45.0	2006	10.0	60.0	2007	40.0	260.0	2009	10.0	45.0
COLVILLE	2011	20.0	70.0	2011	20.0	100.0	2012	10.0	260.0	2006	20.0	60.0
COLVILLE (P.D.) OTHER	2011		10.0	2011		15.0	2012	10.0	20.0	2013		5.0
COOK INLET				2006	10.0	15.0	2006		75.0	2007		10.0
COOS, LOWER UMPQUA, SIUSLAW	2012		5.0	2012		5.0	2006		5.0	2006		5.0
COQUILLE	2008		35.0	2008		40.0	2009		90.0	2010	5.0	40.0
COQUILLE EMPIRE PROPERTY	2007		5.0	2007		5.0	2008		10.0	2009		3.0
COUSHATTA (LA)	2007		10.0	2007		10.0	2007		10.0	2008		10.0
COW CREEK, BAND OF UMPQUA	2014		5.0	2014		10.0	2015		15.0	2015		5.0
CREEK (OK)				2006		20.0						
CROW	2013		70.0	2014		100.0	2006		250.0	2007		70.0
DOYON	2006	100.0	50.0	2007		30.0	2007		100.0	2007		33.0

STATUS OF FOREST MANAGEMENT INVENTORIES AND PLANNING  
BUREAU OF INDIAN AFFAIRS

NATIONAL TIMBERLAND INVENTORY NEEDS SUMMARY (2006-2015)  
Status as of September 30, 2005

AGENCY/RESERVATION	REMOTE SENSING			MAPPING-DIGITIZING			FIELD INVENTORY			INVENTORY ANALYSIS		
	DATE	EST. COST (\$M)		DATE	EST. COST (\$M)		DATE	EST. COST (\$M)		DATE	EST. COST (\$M)	
		AVAIL.	NEEDED		AVAIL.	NEEDED		AVAIL.	NEEDED		AVAIL.	NEEDED
EASTERN CHEROKEE	2006		18.0	2006		7.0	2006			2006		
				2007		7.0	2007			2007		50.0
				2008		7.0	2008			2008		
				2009		7.0	2009			2009		
				2010		7.0	2010			2010		
				2011		7.0	2011			2011		
				2012		7.0	2012			2012		
				2013		7.0	2013			2013		
				2014		7.0	2014			2014		
				2015		7.0	2015		120.0	2015		
EASTERN SHAWNEE (OKLA.)	2013		1.0	2013		1.0	2013		2.0	2013		2.0
FLATHEAD	2008	5.0	70.0	2008	20.0	80.0	2009	50.0	280.0	2010	40.0	60.0
FOND DU LAC	2010		2.5	2010		3.0	2014		60.0	2014		15.0
FOND DU LAC (P.D.) OTHER	2006		5.0	2006		5.0	2006		10.0	2006		10.0
FORT APACHE	2013	20.0	75.0	2008		100.0	2006	50.0	150.0	2006	25.0	75.0
							2014	50.0	150.0	2007	25.0	25.0
FORT BELKNAP (ON+OFF)	2013		50.0	2013		60.0	2014		50.0	2006		40.0
FORT BIDWELL				2006		11.0	2006		13.0	2007		25.0
FORT HALL	2006		30.0	2006		50.0	2006		60.0	2007		30.0
GRAND PORTAGE	2006		5.0	2006		5.0	2007		127.0	2008		100.0
GRAND RONDE	2009		40.0	2009		50.0	2010		90.0	2011		45.0
GRAND TRAVERSE BAND (MI)	2006		2.0	2006		2.0	2006		10.0	2007		5.0
HANNAHVILLE COMMUNITY	2006		4.0	2006		5.0	2006		60.0	2007		20.0
Ho Chunk (WINNEBAGO)	2007		5.0	2007		5.0	2007		10.0	2008		10.0
HOH RIVER	2006		10.0	2006		10.0	2006	2.0	15.0	2006		10.0
HOOPA VALLEY	2006			2006			2006		130.0			
	2011		70.0	2011		100.0						
HUALAPAI	2006		60.0	2007	10.0	50.0	2008		40.0	2010		80.0
							2009		150.0			
ISLETA PUEBLO	2006		15.0	2007		25.0	2009		30.0	2010		25.0
JEMEZ PUEBLO	2006		30.0	2006		50.0						
JICARILLA APACHE	2013		75.0	2014		105.0	2015		230.0			
KALISPEL	2009	2.0	10.0	2006	5.0	20.0	2011		50.0	2012	5.0	20.0
KARUK TRIBE OF CALIFORNIA	2007		10.0	2007		10.0	2010		20.0	2010		10.0
KONIAG				2006		15.0	2006		100.0	2007		10.0
KOOTENAI	2010		2.0	2010		5.0	2011		3.0	2011		3.0
LAC COURTE OREILLES (ON+OFF)	2009		6.0	2009		2.0	2011		100.0	2006		93.0
LAC DU FLAMBEAU	2014		6.0	2014		2.0	2015		100.0	2015		100.0

STATUS OF FOREST MANAGEMENT INVENTORIES AND PLANNING  
BUREAU OF INDIAN AFFAIRS

NATIONAL TIMBERLAND INVENTORY NEEDS SUMMARY (2006-2015)  
Status as of September 30, 2005

AGENCY/RESERVATION	REMOTE SENSING			MAPPING-DIGITIZING			FIELD INVENTORY			INVENTORY ANALYSIS		
	DATE	EST. COST (\$M)		DATE	EST. COST (\$M)		DATE	EST. COST (\$M)		DATE	EST. COST (\$M)	
		AVAIL.	NEEDED		AVAIL.	NEEDED		AVAIL.	NEEDED		AVAIL.	NEEDED
LAC VIEUX DESERT (LAKE SUPERIO	2007		4.0	2007		5.0	2007		10.0	2008		2.0
LAGUNA PUEBLO	2006		15.0	2006		25.0	2006		30.0	2006		25.0
L'ANSE (KEWEENAW BAY & ONTONAG	2008		4.0	2006		8.5	2007		15.0	2008		15.0
L'ANSE (ONTONAGON TRACT)							2006		10.0	2008		10.0
LEECH LAKE	2013		14.0	2013		15.0	2013		65.0	2015		8.0
LITTLE RIVER BAND OF OTTAWA	2007		3.0	2006		3.0	2008		20.0	2010		5.0
Little Traverse Band of Odawa	2006		2.0	2007		5.0	2006		5.0	2007		2.0
LOWER ELWHA	2013		5.0	2013		10.0	2014		10.0	2014		5.0
LOWER SIOUX COMMUNITY	2007		3.0	2007		3.0	2007		3.0	2007		3.0
LUMMI	2009		15.0	2009	5.0	25.0	2006		57.0	2007	3.0	25.0
MAKAH	2013	5.0	30.0	2013	5.0	50.0	2014	10.0	260.0			
MALISEET (HOULTON BAND)	2008		5.0	2008		5.0	2008		50.0	2009		30.0
MASHANTUCKET PEQUOT	2006			2006		5.0	2006		20.0	2006		15.0
MENOMINEE	2010		12.0	2010		30.0	2014		350.0	2006		125.0
MESCALERO APACHE	2010		75.0	2011		105.0	2012		230.0	2013		60.0
MICHIGAN (P.D.) OTHER	2006		4.0	2006		3.0	2007		10.0	2008		10.0
MILLE LACS	2006		1.0	2006		3.0	2006		20.0	2007		5.0
MINNESOTA (P.D.) OTHER	2009		5.0	2009		4.0	2009		10.0	2010		8.0
MISSISSIPPI CHOCTAW	2006		55.0	2006		5.0	2010		100.0	2006		40.0
				2007		5.0						
				2008		5.0						
				2009		5.0						
				2010		5.0						
				2011		5.0						
				2012		5.0						
				2013		5.0						
				2014		5.0						
				2015		5.0						
MOHEGAN (CT)	2007		10.0	2007		10.0	2007		20.0	2007		15.0
MOLE LAKE (SOKAOGON) COMMUNITY							2006		20.0	2007		15.0
MUCKLESHOOT	2012		5.0	2013		15.0	2006		30.0	2006		25.0
NAMBE PUEBLO	2006		15.0	2007		25.0	2009		30.0	2010		25.0
NANA	2006	75.0	85.0	2008		15.0	2008		45.0	2007		5.0
NARRAGANSETT							2011		65.0	2011		40.0
NAVAJO (ON+OFF)				2006		29.0	2006		150.0	2006		41.0
				2007		30.0	2007		200.0	2007		42.0
				2008		50.0	2008		150.0	2008		40.0
				2009		100.0	2009		100.0	2009		40.0
				2010		50.0				2010		40.0

STATUS OF FOREST MANAGEMENT INVENTORIES AND PLANNING  
BUREAU OF INDIAN AFFAIRS

NATIONAL TIMBERLAND INVENTORY NEEDS SUMMARY (2006-2015)  
Status as of September 30, 2005

AGENCY/RESERVATION	REMOTE SENSING			MAPPING-DIGITIZING			FIELD INVENTORY			INVENTORY ANALYSIS		
	DATE	EST. COST (\$M)		DATE	EST. COST (\$M)		DATE	EST. COST (\$M)		DATE	EST. COST (\$M)	
		AVAIL.	NEEDED		AVAIL.	NEEDED		AVAIL.	NEEDED		AVAIL.	NEEDED
NEZ PERCE	2011	5.0	40.0	2011		50.0				2011		40.0
NISQUALLY	2011		5.0	2012	20.0	50.0	2013	10.0	260.0	2014	15.0	40.0
NORTHERN CALIFORNIA (P.D.) OTH				2011		20.0				2006		25.0
NORTHERN CHEYENNE	2010		70.0	2011		100.0	2006		80.0	2006		40.0
OLYMPIC PENINSULA (P.D.) OTHER	2010		7.0	2010	5.0	10.0	2015		250.0	2007		70.0
OMAHA	2012		25.0	2013		45.0	2011	2.0	20.0	2006	3.0	10.0
ONEIDA	2007		2.0	2006		1.0	2015		35.0	2015		25.0
OSAGE (AZ,AK,MO,MT,NM,OK,& OTH	2014		5.0	2006		1.0	2007		10.0	2008		15.0
PASSAMAQUODDY (IND.TNSP/PLEAS.				2014		20.0	2014		20.0	2014		5.0
				2006	1.0	5.0	2006		10.0	2007		40.0
				2007	1.0	5.0	2015	10.0	150.0			
				2008	1.0	5.0						
				2009	1.0	5.0						
				2010	1.0	5.0						
				2011	1.0	5.0						
				2012	1.0	5.0						
				2013	1.0	5.0						
				2014	1.0	5.0						
				2015	1.0	5.0						
PAUMA-YUIMA							2006		20.0	2006		10.0
PENOBSCOT NATION	2006		20.0	2006	1.0	20.0	2008		75.0	2010		40.0
	2007		30.0	2007	1.0	5.0						
				2008	1.0	5.0						
				2009	1.0	5.0						
				2010	1.0	5.0						
				2011	1.0	5.0						
				2012	1.0	5.0						
				2013	1.0	5.0						
				2014	1.0	5.0						
				2015	1.0	5.0						
PICURIS PUEBLO	2006		15.0	2007		25.0	2011		30.0	2012		25.0
PINE RIDGE	2010		30.0	2011		30.0	2012		50.0	2012		25.0
POARCH CREEK	2006		15.0	2006		20.0	2007		20.0	2007		7.0
PORT GAMBLE	2011		10.0	2011		15.0	2012	2.0	25.0	2013		15.0
PORT MADISON	2008		5.0	2008		20.0	2009	2.0	25.0	2010	5.0	15.0
POTAWATOMI (FOREST COUNTY)	2013		3.0	2013		3.0	2014		100.0	2006		93.0
PRAIRIE ISLAND SIOUX COMMUNITY	2006		2.0	2006		5.0	2006		5.0	2007		3.0
PRIOR LAKE (SHAKOPEE) COMMUNIT	2006		2.0	2006		5.0	2006		3.0	2007		2.0
PUGET SOUND (P.D.) OTHER	2012		5.0	2013	5.0	10.0	2014		20.0	2014		10.0

STATUS OF FOREST MANAGEMENT INVENTORIES AND PLANNING  
BUREAU OF INDIAN AFFAIRS

NATIONAL TIMBERLAND INVENTORY NEEDS SUMMARY (2006-2015)  
Status as of September 30, 2005

AGENCY/RESERVATION	REMOTE SENSING			MAPPING-DIGITIZING			FIELD INVENTORY			INVENTORY ANALYSIS		
	DATE	EST. COST (\$M)		DATE	EST. COST (\$M)		DATE	EST. COST (\$M)		DATE	EST. COST (\$M)	
		AVAIL.	NEEDED		AVAIL.	NEEDED		AVAIL.	NEEDED		AVAIL.	NEEDED
QUAPAW (OKLA.)	2013		2.0	2013		3.0	2013		2.0	2013		2.0
QUILLEUTE	2013		5.0	2014	2.0	10.0	2015	2.0	15.0	2014	1.0	5.0
QUINAULT	2006	10.0	70.0	2006	10.0	85.0	2012	10.0	300.0	2013		40.0
RAMAH-NAVAJO	2010		15.0	2011		25.0				2006		10.0
RED CLIFF	2008		3.0	2008		3.0	2009		10.0	2010		15.0
RED LAKE	2006		60.0	2006		30.0	2009		400.0	2010		100.0
ROCKY BOY'S	2014		50.0	2015		30.0	2007		150.0	2008		50.0
ROSEBUD SIOUX	2009		30.0	2010		25.0	2011		30.0	2012		25.0
ROUND VALLEY	2010		30.0	2010		50.0						
SAC AND FOX (IOWA)	2009		2.0	2009		5.0	2009		5.0	2009		2.0
Saginaw Chippewa (ISABELLA)	2006		2.0	2007		6.0	2006		30.0	2007		5.0
SAN CARLOS & (P.D.)	2010		100.0	2006		50.0	2006		50.0	2006		15.0
				2011	25.0	75.0	2010	25.0	25.0	2011	25.0	50.0
SAN ILDEFONSO PUEBLO	2006		15.0	2007		25.0	2008		30.0	2010		25.0
SANTA CLARA PUEBLO	2014		15.0	2015		15.0						
SANTEE SIOUX	2012		25.0	2013		45.0	2015		35.0	2015		25.0
SAUK-SUIATTLE				2013		2.0						
SAULT STE MARIE	2006		4.0	2006		6.0	2006		30.0	2006		10.0
SEALASKA				2006		5.0						
SEMINOLE (BIG CYP/BRIGHTON/IMM)							2015		120.0	2006		40.0
SEMINOLE (OKLA.)							2013	13.0	15.0	2014	3.0	10.0
	2014		10.0	2014		10.0	2014		12.0	2015		5.0
SENECA NATION (ALLE/CATT/OIL S)	2007		15.0	2007		50.0	2008		75.0	2008		35.0
SENECA-CAYUGA (OKLA.)	2013		2.0	2013		3.0	2013		2.0	2013		2.0
SHOALWATER	2013		3.0	2013		5.0	2014		15.0	2014		5.0
SILETZ	2006		35.0	2007	10.0	50.0	2008		60.0	2009		30.0
SKOKOMISH	2012		10.0	2013	5.0	25.0	2006	5.0	30.0	2006	5.0	25.0
SOUTHERN UTE	2012		75.0	2013		105.0	2014		230.0	2015		60.0
SPOKANE	2006		35.0	2006	10.0	50.0	2009	30.0	220.0	2011	10.0	40.0
SQUAXIN ISLAND	2011		5.0	2012	5.0	10.0	2013	5.0	30.0	2014	5.0	20.0
ST. CROIX	2006		5.0	2006		3.0	2006		10.0	2007		10.0
ST. REGIS (MOHAWK)							2006			2006		2.0
							2007					
							2008					
							2009					
							2010					
							2011					
							2012					
							2013		50.0			

STATUS OF FOREST MANAGEMENT INVENTORIES AND PLANNING  
BUREAU OF INDIAN AFFAIRS

NATIONAL TIMBERLAND INVENTORY NEEDS SUMMARY (2006-2015)  
Status as of September 30, 2005

AGENCY/RESERVATION	REMOTE SENSING			MAPPING-DIGITIZING			FIELD INVENTORY			INVENTORY ANALYSIS		
	DATE	EST. COST (\$M)		DATE	EST. COST (\$M)		DATE	EST. COST (\$M)		DATE	EST. COST (\$M)	
		AVAIL.	NEEDED		AVAIL.	NEEDED		AVAIL.	NEEDED		AVAIL.	NEEDED
STOCKBRIDGE-MUNSEE	2013		3.0	2013		3.0	2014					
SWINOMISH	2008		10.0	2008		20.0	2015	100.0		2006		96.0
TAOS PUEBLO	2006		15.0	2007		25.0	2009	30.0		2010		15.0
TESUQUE PUEBLO	2006		15.0	2007		25.0	2008	30.0		2010		25.0
THE DALLES (P.D.)	2009	1.0	5.0	2009	2.0	5.0	2008	30.0		2010		25.0
THLOPTHLOCCO TRIBAL TOWN	2013		5.0	2013		5.0	2010	5.0		2010		5.0
TULALIP	2010		20.0	2013		5.0	2013	12.0		2013		5.0
TULE RIVER	2010		30.0	2010		35.0	2011	5.0	60.0	2012	5.0	20.0
TUNICA-BILOXI	2007		10.0	2007		10.0	2006			2006		40.0
TUNICA-BILOXI (NON-TRUST)	2006			2006			2007	20.0		2007		20.0
TURTLE MOUNTAIN (ON+OFF)	2008		30.0	2010		30.0	2007			2007		
UINTAH AND OURAY	2007	5.0	100.0	2007	5.0	40.0	2011		30.0	2011		25.0
							2012	100.0		2006		50.0
							2013	150.0				
UMATILLA	2011		30.0	2012	10.0	45.0	2013	40.0	140.0	2014	5.0	40.0
UPPER SIOUX COMMUNITY	2006		3.0	2006		3.0	2007		3.0	2008		3.0
WAMPANOAG OF GAY HEAD							2009	20.0		2010		10.0
WARM SPRINGS	2015	10.0	55.0	2006	10.0	80.0	2007	20.0	340.0	2009	30.0	60.0
WHITE EARTH	2012		4.0	2012		5.0	2015	100.0		2006		93.0
WIND RIVER	2014		70.0	2006		50.0	2010	75.0		2011		50.0
WINNEBAGO (ON+OFF) (NEBR. & IO	2012		25.0	2013		45.0	2015	35.0		2015		25.0
WINNEBAGO (WISC.)	2006		3.0	2006		3.0	2006	20.0		2006		20.0
WISCONSIN (P.D.)	2007		5.0	2007		5.0	2007	10.0		2008		10.0
YAKAMA	2011		70.0	2011	15.0	100.0	2006	40.0	165.0	2007	10.0	60.0
YAKAMA (P.D.) OTHER	2014		5.0	2014		5.0	2015	10.0		2015		5.0
YUROK	2008		30.0	2009		50.0	2006			2006		20.0
ZIA PUEBLO	2006		15.0	2007		25.0	2009	30.0		2010		25.0
ZUNI PUEBLO	2006		75.0	2007		105.0	2012	200.0		2013		60.0
NATIONAL TOTALS		413.0	3,453.0		368.0	5,418.5		2,921.2	16,435.0		1,543.0	9,090.0

(\$M)

5,245.2 = Total (10-year) Available TIMBERLAND Inventory Funding in NATION (based upon continuance of current level funding, but excluding special FMI&P).

34,396.5 = Total (10-year) Additional Funding Needed by NATION for TIMBERLAND Inventory (see SECTION D for planning needs).

39,641.7 = Total identified budget considered necessary for TIMBERLAND Inventory in the NATION for the next 10 years

NOTE: Funding is for specialized program services to tribes and projects on TRUST properties with land classed as TIMBERLAND.



## **APPENDIX - V**

National Timberland Planning Funding Needs

STATUS OF FOREST MANAGEMENT INVENTORIES AND PLANNING  
BUREAU OF INDIAN AFFAIRS

NATIONAL TIMBERLAND PLANNING NEEDS SUMMARY (2006-2015)  
Status as of September 30, 2005

AGENCY/RESERVATION	FOREST HISTORY EST. COST (\$M)			I.R.M.P. EST. COST (\$M)			FOREST PLAN ENVIRON. ASSES. EST. COST (\$M)			FOREST IMPLEMENTATION PLAN EST. COST (\$M)		
	DATE	AVAIL.	NEEDED	DATE	AVAIL.	NEEDED	DATE	AVAIL.	NEEDED	DATE	AVAIL.	NEEDED
CENTRAL OFFICE - BOFRP				2006		168.0				2006	48.0	140.0
				2007		179.0				2007	48.0	146.0
				2008		190.0				2008	48.0	151.0
				2009		201.0				2009	48.0	157.0
				2010		212.0				2010	48.0	163.0
				2011		220.0				2011	48.0	170.0
				2012		230.0				2012	48.0	177.0
				2013		237.0				2013	48.0	182.0
				2014		244.0				2014	48.0	187.0
	EASTERN R.O.	2006		20.0				2006		20.0	2006	
2007			20.0				2007		20.0	2007		20.0
2008			20.0				2008		20.0	2008		20.0
2009			20.0				2009		20.0	2009		20.0
2010			20.0				2010		20.0	2010		20.0
2011			20.0				2011		20.0	2011		20.0
2012			20.0				2012		20.0	2012		20.0
2013			20.0				2013		20.0	2013		20.0
2014			20.0				2014		20.0	2014		20.0
2015			20.0				2015		20.0	2015		20.0
EASTERN OKLAHOMA R.O.	2007		75.0	2006		35.0	2006		20.0	2006		6.0
				2007		45.0	2007		20.0	2007		15.0
				2008		47.0	2008		21.0	2008		20.0
				2009		48.0	2009		21.0	2009		21.0
				2010		49.0	2010		22.0	2010		22.0
				2011		50.0	2011		22.0	2011		23.0
				2012		50.0	2012		25.0	2012		25.0
				2013		50.0	2013		30.0	2013		30.0
				2006	15.0	40.0	2006		10.0	2006		38.5
				2007	15.0	40.0	2007		10.0	2007		25.0
MIDWEST R.O.	2008	50.0		2008	15.0	40.0	2008		10.0	2008		25.0
	2009	20.0		2009	15.0	40.0	2009		10.0	2009		25.0
	2010	20.0		2010	15.0	40.0	2010		10.0	2010		25.0
	2011	20.0		2011	15.0	40.0	2011		10.0	2011		25.0
	2012	20.0		2012	15.0	40.0	2012		10.0	2012		25.0
	2013	20.0		2013	15.0	40.0	2013		10.0	2013		25.0
	2014	20.0		2014	15.0	40.0	2014		10.0	2014		25.0
	2015	30.0		2015	15.0	40.0	2015		15.0	2015		40.0

STATUS OF FOREST MANAGEMENT INVENTORIES AND PLANNING  
BUREAU OF INDIAN AFFAIRS

NATIONAL TIMBERLAND PLANNING NEEDS SUMMARY (2006-2015)  
Status as of September 30, 2005

AGENCY/RESERVATION	FOREST HISTORY EST. COST (\$M)			I.R.M.P. EST. COST (\$M)			FOREST PLAN ENVIRON. ASSES. EST. COST (\$M)			FOREST IMPLEMENTATION PLAN EST. COST (\$M)		
	DATE	AVAIL.	NEEDED	DATE	AVAIL.	NEEDED	DATE	AVAIL.	NEEDED	DATE	AVAIL.	NEEDED
PACIFIC R.O.	2006		5.0	2006		50.0	2006		35.0	2006		25.0
	2007		5.0	2007		50.0	2007		35.0	2007		25.0
	2008		5.0	2008		50.0	2008		35.0	2008		25.0
	2009		5.0	2009		50.0	2009		35.0	2009		25.0
	2010		5.0	2010		50.0	2010		35.0	2010		25.0
	2011		5.0	2011		50.0	2011		35.0	2011		25.0
	2012		5.0	2012		50.0	2012		35.0	2012		25.0
ROCKY MOUNTAIN				2006		18.0						
				2007		18.0						
				2008		20.0						
				2009		20.0						
				2010		20.0						
				2011		20.0						
				2012		20.0						
				2013		22.0						
SOUTHERN PLAINS R.O.				2014		22.0						
				2015		24.0				2006		5.0
										2007		5.0
										2008		5.0
										2009		5.0
										2010		5.0
										2011		5.0
WESTERN R.O.										2012		5.0
										2013		5.0
										2014		5.0
	2006		3.0	2006		5.0	2006		2.0	2006		3.0
							2007		2.0	2007		3.0
							2008	2.0	2.0	2008		3.0
							2009		2.0	2009		3.0
							2010		2.0	2010		3.0
							2011	2.0	2.0	2011		3.0
							2012	2.0	2.0	2012		3.0
ACOMA PUEBLO AHTNA										2013		3.0
										2014		3.0
										2015		5.0
	2007		50.0				2012		160.0	2013		160.0
							2009		25.0	2008		30.0

STATUS OF FOREST MANAGEMENT INVENTORIES AND PLANNING  
BUREAU OF INDIAN AFFAIRS

NATIONAL TIMBERLAND PLANNING NEEDS SUMMARY (2006-2015)  
Status as of September 30, 2005

AGENCY/RESERVATION	FOREST HISTORY			I.R.M.P.			FOREST PLAN ENVIRON. ASSES.			FOREST IMPLEMENTATION PLAN		
	DATE	EST. COST (\$M)		DATE	EST. COST (\$M)		DATE	EST. COST (\$M)		DATE	EST. COST (\$M)	
		AVAIL.	NEEDED		AVAIL.	NEEDED		AVAIL.	NEEDED		AVAIL.	NEEDED
ALABAMA-COUSHATTA										2006		5.0
ANNETTE ISLAND	2006	5.0	25.0				2009	20.0	100.0	2007		5.0
AROOSTOOK BAND OF MICMACS							2014		20.0	2010	20.0	100.0
BAD RIVER	2008		5.0	2010		20.0	2010		5.0	2006		25.0
BAY MILLS COMMUNITY	2010		20.0	2010		10.0	2007		5.0	2010		20.0
BERING STRAITS							2006		20.0	2007		10.0
BLACKFEET	2007		50.0	2006		100.0	2006		20.0	2006		30.0
BOIS FORTE (NETT LAKE)				2009		20.0	2006		125.0	2007		125.0
BRISTOL BAY							2009		5.0	2009		20.0
CALISTA							2009		20.0	2009		25.0
CATAWBA							2008		20.0	2008		25.0
CENTRAL CALIFORNIA (P.D.) OTHE							2007		20.0	2007		20.0
CHEHALIS							2006		60.0	2006		60.0
CHEWELAH (P.D.)							2006	5.0	35.0	2006	5.0	35.0
CHUGACH				2006	72.8	50.0	2007		10.0	2008		10.0
COEUR D'ALENE	2010		30.0	2014	50.0	200.0	2008		32.0	2008		30.0
COLVILLE	2013	15.0	40.0	2012	50.0	200.0	2011	10.0	100.0	2011	30.0	100.0
COLVILLE (P.D.) OTHER							2014		15.0	2014	40.0	210.0
COOK INLET							2015		5.0	2015	5.0	15.0
COOS, LOWER UMPQUA, SIUSLAW							2008		20.0	2008		25.0
COQUILLE							2007		10.0	2007		10.0
COQUILLE EMPIRE PROPERTY							2010	20.0	90.0	2010	30.0	60.0
COUSHATTA (LA)							2009		10.0	2010		10.0
COW CREEK, BAND OF UMPQUA							2007		10.0	2007		10.0
CREEK (OK)	2006		60.0				2006		10.0	2006		10.0
CROW	2008		50.0	2007		100.0	2009		125.0	2009		125.0
DOYON							2008		20.0	2008		25.0
EASTERN CHEROKEE	2006		100.0				2006			2006		
							2007			2007		20.0
							2008			2008		
							2009			2009		
							2010		40.0	2010		40.0
							2011			2011		
							2012			2012		
							2013			2013		
							2014			2014		
							2015			2015		

STATUS OF FOREST MANAGEMENT INVENTORIES AND PLANNING  
BUREAU OF INDIAN AFFAIRS

NATIONAL TIMBERLAND PLANNING NEEDS SUMMARY (2006-2015)  
Status as of September 30, 2005

AGENCY/RESERVATION	FOREST HISTORY			I.R.M.P.			FOREST PLAN ENVIRON. ASSES.			FOREST IMPLEMENTATION PLAN		
	DATE	AVAIL.	NEEDED	DATE	AVAIL.	NEEDED	DATE	AVAIL.	NEEDED	DATE	AVAIL.	NEEDED
EASTERN SHAWNEE (OKLA.)							2014		3.0			
FLATHEAD	2009	10.0	35.0	2007	75.0	80.0	2010	20.0	150.0	2010	40.0	100.0
FOND DU LAC	2006		5.0	2006		30.0	2006		5.0	2006		10.0
FOND DU LAC (P.D.) OTHER	2007		5.0				2007		5.0	2007		5.0
FORT APACHE	2006	25.0	50.0	2006	50.0	50.0	2012		50.0	2012		50.0
FORT BELKNAP (ON+OFF)	2010		16.0	2009		100.0	2006		50.0	2006		50.0
FORT BIDWELL							2008		40.0	2008		40.0
FORT HALL							2012		60.0	2012		60.0
GRAND PORTAGE				2007		35.0	2007		10.0	2007		15.0
GRAND RONDE							2010	20.0	90.0	2011	15.0	60.0
GRAND TRAVERSE BAND (MI)	2008		10.0	2007		10.0	2008		5.0	2008		10.0
HANNAHVILLE COMMUNITY	2007		20.0	2007		5.0	2007		5.0	2007		10.0
Ho Chunk (WINNEBAGO)				2009		20.0	2008		5.0	2008		5.0
HOH RIVER							2006		15.0	2006		15.0
HUALAPAI	2006		50.0				2011	5.0	50.0	2011	10.0	80.0
ISLETA PUEBLO							2011		40.0	2012		40.0
JACKSON RANCHERIA							2006		15.0	2006		15.0
JEMEZ PUEBLO	2006		50.0									
JICARILLA APACHE	2010		50.0									
KALISPEL							2009		160.0	2010		160.0
KARUK TRIBE OF CALIFORNIA							2013	5.0	30.0	2014		35.0
KONIAG							2012		40.0	2012		15.0
KOOTENAI							2008		20.0	2008		25.0
LAC COURTE OREILLES (ON+OFF)	2011		5.0	2010		20.0	2012		5.0	2012		3.0
LAC DU FLAMBEAU	2008		5.0	2006		20.0	2010		5.0	2010		10.0
LAC VIEUX DESERT (LAKE SUPERIO	2007		10.0	2006		20.0	2006		5.0	2006		20.0
LAGUNA PUEBLO				2008		20.0	2007		5.0	2007		10.0
L'ANSE (KEWEENAW BAY & ONTONAG	2007		30.0			5.0	2007		40.0	2007		40.0
L'ANSE (ONTONAGON TRACT)				2013			2007		5.0	2007		10.0
LEECH LAKE	2012		5.0	2011		7.0	2008		5.0	2008		10.0
LITTLE RIVER BAND OF OTTAWA	2008		10.0	2011		25.0	2011		5.0	2011		10.0
Little Traverse Band of Odawa	2008		10.0	2009		15.0	2008		5.0	2008		15.0
LOWER ELWHA				2009			2008		2.0	2008		10.0
LOWER SIOUX COMMUNITY	2008		20.0	2006			2006		15.0	2006		15.0
LUMMI				2008		10.0	2008		5.0	2008		5.0
MAKAH	2007	5.0	25.0				2011	5.0	25.0	2012	5.0	25.0
MALISEET (HOULTON BAND)							2008	20.0	130.0	2008	20.0	130.0
MASHANTUCKET PEQUOT	2006						2009		10.0	2009		10.0
							2007		30.0	2007		30.0

STATUS OF FOREST MANAGEMENT INVENTORIES AND PLANNING  
BUREAU OF INDIAN AFFAIRS

NATIONAL TIMBERLAND PLANNING NEEDS SUMMARY (2006-2015)  
Status as of September 30, 2005

AGENCY/RESERVATION	FOREST HISTORY			I.R.M.P.			FOREST PLAN ENVIRON. ASSES.			FOREST IMPLEMENTATION PLAN		
	DATE	AVAIL.	NEEDED	DATE	AVAIL.	NEEDED	DATE	AVAIL.	NEEDED	DATE	AVAIL.	NEEDED
Saginaw Chippewa (ISABELLA)	2008		10.0	2009		10.0	2008		5.0	2008		5.0
SAN CARLOS & (P.D.)							2012		75.0	2012		75.0
SAN ILDEFONSO PUEBLO							2011		40.0	2011		40.0
SANTA CLARA PUEBLO							2006		40.0			
SAULT STE MARIE	2007		10.0	2008		20.0	2007		5.0	2007		10.0
SEALASKA							2006		10.0	2006		20.0
SEMINOLE (BIG CYP/BRIGHTON/IMM)	2009		75.0				2007		50.0	2007		50.0
SEMINOLE (OKLA.)	2014		10.0	2015		35.0						
	2006		25.0	2006		15.0						
SENECA NATION (ALLE/CATT/OIL S)	2006		75.0				2010		30.0	2010		30.0
SENECA-CAYUGA (OKLA.)							2014		2.0			
SHOALWATER							2006		10.0	2006		10.0
SILETZ	2006		15.0				2009	20.0	90.0	2010	30.0	60.0
SKOKOMISH				2006	20.0	38.0	2006	5.0	27.0	2007	5.0	20.0
SOUTHERN UTE	2008		50.0				2007		160.0	2008		160.0
SPOKANE	2012		30.0				2012	10.0	100.0	2013	10.0	150.0
SQUAXIN ISLAND							2006	5.0	20.0	2006	5.0	20.0
ST. CROIX	2010		5.0	2006		25.0	2006		5.0	2006		10.0
ST. REGIS (MOHAWK)	2007		50.0				2006		35.0	2006		35.0
STOCKBRIDGE-MUNSEE	2006		5.0	2006		25.0	2007		5.0	2007		5.0
SWINOMISH							2011		30.0	2012		30.0
TAOS PUEBLO							2011		40.0	2011		40.0
TESUQUE PUEBLO							2011		40.0	2011		40.0
THE DALLES (P.D.)							2012	2.0	5.0	2012	2.0	10.0
THLOPTHLOCCO TRIBAL TOWN							2013		8.0	2013		8.0
TULALIP	2006		30.0				2013	10.0	45.0	2014	10.0	45.0
TULE RIVER	2006		20.0				2007		50.0	2007		150.0
TUNICA-BILOXI							2008		20.0	2008		20.0
TUNICA-BILOXI (NON-TRUST)							2007			2007		
TURTLE MOUNTAIN (ON+OFF)	2011		20.0				2012		40.0	2012		40.0
UINTAH AND OURAY	2006	5.0	30.0				2006		30.0	2006		30.0
UMATILLA	2014		20.0				2014	5.0	60.0	2015	5.0	60.0
UPPER SIOUX COMMUNITY	2010		20.0	2006		10.0	2006		5.0	2006		5.0
WARM SPRINGS	2011	5.0	20.0	2010	50.0	220.0	2011	20.0	85.0	2011	30.0	120.0
WHITE EARTH	2006		5.0				2006		1.0			
WIND RIVER	2012		16.0				2013		60.0	2013		70.0
WINNEBAGO (ON+OFF) (NEBR. & IO)							2006		40.0	2006		40.0
WINNEBAGO (WISC.)	2007		5.0	2008		30.0	2007		5.0	2007		10.0

STATUS OF FOREST MANAGEMENT INVENTORIES AND PLANNING  
BUREAU OF INDIAN AFFAIRS

NATIONAL TIMBERLAND PLANNING NEEDS SUMMARY (2006-2015)  
Status as of September 30, 2005

AGENCY/RESERVATION	FOREST HISTORY			I.R.M.P.			FOREST PLAN ENVIRON. ASSES.			FOREST IMPLEMENTATION PLAN		
	DATE	EST. COST (\$M)		DATE	EST. COST (\$M)		DATE	EST. COST (\$M)		DATE	EST. COST (\$M)	
		AVAIL.	NEEDED		AVAIL.	NEEDED		AVAIL.	NEEDED		AVAIL.	NEEDED
WISCONSIN (P.D.)	2009		5.0	2007		30.0	2009		5.0	2009		10.0
YAKAMA	2010	5.0	30.0	2009	30.0	240.0	2010	20.0	100.0	2011	20.0	150.0
YAKAMA (P.D.) OTHER							2006		15.0	2006		15.0
YUOK	2007		50.0				2008		150.0	2006		60.0
ZIA PUEBLO							2011		40.0	2011		40.0
ZUNI PUEBLO	2015		50.0				2014		160.0	2015		160.0
NATIONAL TOTALS		85.0	3,047.0		783.8	6,564.0		416.0	6,849.0		960.0	8,815.5

(\$M)

2,244.8 = Total (10-year) Available TIMBERLAND Planning Funding in NATION (based upon continuance of current level funding, but excluding special FMI&P).

25,275.5 = Total (10-year) Additional Funding Needed by NATION for TIMBERLAND Planning (see SECTION C for inventory need).

27,520.3 = Total identified budget considered necessary for TIMBERLAND Planning in the NATION for the next 10 years (see SECTION C for inventory budget).

NOTE: Funding is for specialized program services to tribes and projects on TRUST properties with land classed as TIMBERLAND.

## **APPENDIX - VI**

National Woodland Inventory Data



STATUS OF FOREST MANAGEMENT INVENTORIES AND PLANNING  
BUREAU OF INDIAN AFFAIRS

NATIONAL WOODLAND INVENTORY SUMMARY (2006-2015)  
Status as of September 30, 2005

RESERVATION	WOODLAND (ACRES)	COMMERCIAL ACCESS. UNRES. WOODLAND (ACRES)	COMM. WOODLAND VOLUME (MMBM)	IAC (MCDS)	RAC (MCDS)	AAC (MCDS)
-----Category 1 - FORESTED RESERVATIONS-----						
ACOMA	241,339	86,856	307.84	7.60		7.60
BLACKFEET	55,645	54,572	250.00			4.00
COLVILLE	3,897					
CROW	12,650	12,650	76.00			1.30
FORT APACHE	615,258	467,596	5,493.00			54.94
HOOPA VALLEY	3,554		196.80			6.50
HUALAPAI	460,963	160,701	761.90	20.70		20.70
JEMEZ	51,142	9,417	91.50	1.40	1.80	1.40
JICARILLA	332,656	129,679	646.53			11.40
LAC DU FLAMBEAU	160	160				
MESCALERO	148,926	16,444	131.50			1.90
NAVAJO	4,813,807	1,134,109	1,822.00			
NORTHERN CHEYENNE	2,754	2,754	8.70			.20
SAN CARLOS	665,459	90,290		2.00		2.00
SOUTHERN UTE	146,171	65,139	985.56	7.79		7.79
SPOKANE	624					
TULE RIVER	19,828	19,063	308.40			6.00
UINTAH AND OURAY	347,504	121,115	1,223.90			8.04
WARM SPRINGS	71,018	17,576				
YAKAMA	33,490					
YUOK	862	862	42.50			1.40
ZUNI	314,043	177,241	1,055.10	10.20	15.20	10.20
Subtotal Category 1 ( 22 )	8,341,750	2,566,224	13,401.23	49.69	17.00	145.37
-----Category 2 - FORESTED RESERVATIONS-----						
AHTNA	13,829	13,829	19.50			
CHEROKEE	6,280	6,280	60.00			2.50
CHOCTAW	1,960	1,960	2.00			.04
CHUGACH	2,293	2,293	2.90			
COOK INLET	1,302					
DOYON	52,541	500	.13			
FORT BELKNAP	4,288	4,216	16.10			.40
FORT BIDWELL	1,138	496	.80			.08
FORT HALL	55,081	55,081	100.00			
ISLETA	24,011	7,252	77.31	1.20	.90	1.20
KALISPEL	200	200				

STATUS OF FOREST MANAGEMENT INVENTORIES AND PLANNING  
BUREAU OF INDIAN AFFAIRS

NATIONAL WOODLAND INVENTORY SUMMARY (2006-2015)  
Status as of September 30, 2005

RESERVATION	WOODLAND (ACRES)	COMMERCIAL ACCESS. UNRES. WOODLAND (ACRES)	COMM. WOODLAND VOLUME (MMBM)	IAC (MCDS)	RAC (MCDS)	AAC (MCDS)
KONIAG	8,174	8,174	5.50			
LAGUNA	26,425	1,524	12.04	.09	.26	.09
NAMBE	15,611	1,791	3.17	.06		.06
OMAHA	792	792	4.00			.10
PICURIS	7,914	4,158	12.58	1.00		1.00
PINE RIDGE	15,172	14,489	488.00			1.40
RAMAH-NAVAJO	61,464	41,848	317.40	4.60	5.50	4.60
ROCKY BOY'S	3,513					
ROSEBUD	18,614	18,614	205.00			1.90
ROUND VALLEY	2,183		317.00			7.90
SAN ILDEFONSO	19,763	1,767	13.00	.40		.40
SANTA CLARA	21,637	7,071	23.55	.70		.70
SANTEE	123	123	.70			.10
SEMINOLE	20,353	19,953				
TAOS	13,878	3,729	18.10	.40		.40
TESUQUE	15,500	3,234	6.50	.20		.20
TURTLE MOUNTAIN	1,408	1,291	27.00			.50
UTE MOUNTAIN	319,843	58,405	1,390.90	7.20		7.20
WIND RIVER	34,848	3,235	97.00			1.60
WINNEBAGO (NE/IA)	1,357	1,357	8.00			.20
ZIA	56,555	25,119	100.00	3.00		3.00
Subtotal Category 2 ( 32 )	828,050	308,781	3,328.18	18.85	6.66	35.57
-----Category 3 - FORESTED RESERVATIONS-----						
ABSENTEE SHAWNEE	4,125	4,125	.00	.00	.00	.00
CHEYENNE/ARAPAHO	12,483	12,483				
FORT PECK	11,995	11,995	119.00			2.00
GILA RIVER	27,267	24,720				
HAVASUPAI	52,430	5,621				
HOPI	197,029	187,178	1,187.36	6.30		6.30
KIOWA/COMANCH/APACH	32,537	32,537				
MEXICAN KICKAPOO	1,918	1,918				
OTOE	6,287	6,287				
PAPAGO	403,691	107,606				
PAWNEE	6,124	6,124				
PINENUT P.D.	43,920	17,690				

STATUS OF FOREST MANAGEMENT INVENTORIES AND PLANNING  
BUREAU OF INDIAN AFFAIRS

NATIONAL WOODLAND INVENTORY SUMMARY (2006-2015)  
Status as of September 30, 2005

RESERVATION	WOODLAND (ACRES)	COMMERCIAL ACCESS. UNRES. WOODLAND (ACRES)	COMM. WOODLAND VOLUME (MMBM)	IAC (MCDS)	RAC (MCDS)	AAC (MCDS)
PONCA	4,461	4,461				
POTAWATOMI (KS)	3,428	3,428	38.73			
SAC AND FOX (OK)	9,710	9,710				
WICHITA/CADDO/DELAW	8,560	8,560				
Subtotal Category 3 ( 16 )	825,965	444,443	1,345.09	6.30	.00	8.30
-----Category 4 - FORESTED RESERVATIONS-----						
ABSENTEE WYANDOTTE	71	71	.86	.00	.00	.00
AGUA CALIENTE	427					
ARCTIC SLOPE	30,846	30,846	39.80			
AUGUSTINE	3					
BARONA	144	144	1.00			.10
BERING STRAITS	35,641	24,143	61.20			
BIG SANDY	76	76				
BISHOP	94	94				
BRISTOL BAY	53,247	50,247	83.80			
CAHUILLA	125					
CALISTA	15,499		293.30			
CAMP VERDE	135	15				
CAMPO	160	80				
CAPITAN GRANDE	1,058	395	2.00			.08
CEDAR CITY	1,800	700				
CEDARVILLE	5	5				
CENTRAL CAL. P.D.	623	623	12.00			.30
CHEMEHUEVI	6,000	6,000				
CHEYENNE RIVER	10,285	10,285	62.00			1.00
CHICKASAW	4,354	4,354	8.70			.11
CITIZEN POTAWATOMI	1,384	1,384				
COCHITI	16,069					
COCOPAH	800	800				
COLD SPRINGS	48	48	.70			.03
COLORADO RIVER	28,448	18,552				
COLUSA	13	13				
COLVILLE P.D.	30					
CORTINA	350	280	2.00			.08
COW CREEK, BAND OF UMPQUA	111	111				

STATUS OF FOREST MANAGEMENT INVENTORIES AND PLANNING  
BUREAU OF INDIAN AFFAIRS

NATIONAL WOODLAND INVENTORY SUMMARY (2006-2015)  
Status as of September 30, 2005

RESERVATION	WOODLAND (ACRES)	COMMERCIAL ACCESS. UNRES. WOODLAND (ACRES)	COMM. WOODLAND VOLUME (MMBM)	IAC (MCDS)	RAC (MCDS)	AAC (MCDS)
COYOTE VALLEY	29					
CREEK (OK)	2,500	2,500				
CROW CREEK	1,390	1,390	8.00			.10
CUYAPAIPE	121	121	1.00			.01
DEVILS LAKE	6,390	6,390	38.00			.60
DRY CREEK	11	11				
DUCK VALLEY	5,496	2,000				
EASTERN SHAWNEE	320	320	1.30			.02
ELEM	17	17	.20			.01
ELK VALLEY	45	45				
FORT BERTHOLD	11,510	11,510	69.00			1.20
FORT INDEPENDENCE	21	21	.20			.01
FORT MCDERMITT	5,000	100				
FORT MCDOWELL	2,120	1,599				
FORT MOJAVE	4,495	4,495				
FORT SILL	467	467				
FORT SILL APACHE	30	30				
FORT YUMA (QUECHAN)	1,000	1,000				
GILA BEND	4,033	3,785				
GOSHUTE	13,696	500				
GRINDSTONE CREEK	9	9	.20			.01
HOPLAND	62	62	.20			.01
INDIAN PEAKS	200	50				
IOWA (NE/KS)	222	222	.75			
IOWA (OK)	462	462				
JACKSON	309	309	3.00			.01
KAIBAB	30,320	4,973				
KANOSH	500	250				
KARUK	206	206				
KAW	300	300				
KICKAPOO	1,627	1,627	19.70			
KOOSHAREM	120	60				
LA JOLLA	2,332	1,279				
LAYTONVILLE	53	53	2.80			.10
LONE PINE	32	21	.20			.01
LOS COYOTES	8,359	3,212	.40			.01
LOWER BRULE	345	345	2.00			.10
MANCHESTER-Pt ARENA	23	23				
MANZANITA	98	56				

STATUS OF FOREST MANAGEMENT INVENTORIES AND PLANNING  
BUREAU OF INDIAN AFFAIRS

NATIONAL WOODLAND INVENTORY SUMMARY (2006-2015)  
Status as of September 30, 2005

RESERVATION	WOODLAND (ACRES)	COMMERCIAL ACCESS. UNRES. WOODLAND (ACRES)	COMM. WOODLAND VOLUME (MMBM)	IAC (MCDS)	RAC (MCDS)	AAC (MCDS)
MARICOPA (AK-CHIN)	682	677				
MESA GRANDE	895	895				
MIAMI	50	50	.15			
MICCOSUKEE	8,844					
MORONGO	1,451	1,007	2.00			.04
NANA	66,222	60,740	108.30			
NCA P.D.A.	68	60	4.00			.10
NEMAHA	7	7	.09			
NORTH FORK	65	65				
OSAGE	26,150	23,000	69.00			.86
PALA	1,371	439				
PAUMA/YUIMA	1,605	1,605	.60			.01
PECHANGA	619	619				
PEORIA	22	22				
PICAYUNE	20	20				
PIT RIVER	7,099	2,455	51.20			.52
PIT RIVER	25	25				
POJOAQUE	7,850					
PYRAMID LAKE	16,556	1,000				
QUAPAW	980	980	3.90			.05
QUARTZ VALLEY	7	7				
REDWOOD VALLEY	73	73				
RENO-SPARKS COLONY	300	200				
ROBINSON	27	27				
RUMSEY RANCHERIA	12	12				
SAC AND FOX (NE/KS)	59	59	.71			
SALT RIVER	28,744	7,923				
SAN FELIPE	17,552	2,000	4.00			.10
SAN JUAN	5,037					
SAN XAVIER	2,597	1,594				
SANDIA	2,525					
SANTA ANA	2,772					
SANTA ROSA RESERVATION	1,043	647	3.00			.06
SANTA YSABEL	4,970	4,680	3.40			.07
SANTO DOMINGO	30,015	5,000	10.00			.30
SEMINOLE NATION	1,000	1,000				
SENECA-CAYUGA	1,700	1,700	6.80			.09
SHAWNEE	16	16	.19			
SHERWOOD VALLEY	38	38	1.00			.10

STATUS OF FOREST MANAGEMENT INVENTORIES AND PLANNING  
BUREAU OF INDIAN AFFAIRS

NATIONAL WOODLAND INVENTORY SUMMARY (2006-2015)  
Status as of September 30, 2005

RESERVATION	WOODLAND (ACRES)	COMMERCIAL ACCESS. UNRES. WOODLAND (ACRES)	COMM. WOODLAND VOLUME (MMBM)	IAC (MCDS)	RAC (MCDS)	AAC (MCDS)
SHINGLE SPRINGS	138	138	1.50			.03
SHIVWITS	9,000	100				
SISSETON	9,328	9,328	52.00			.80
SKULL VALLEY	3,142	2,986				
SOBOBA	38	30				
SOUTH FORK	600	40				
STANDING ROCK	12,918	12,918	78.00			1.30
SUMMIT LAKE	100	50				
TABLE MOUNTAIN	5	5				
THLOPTHLOCCO	424	282	.36			.01
Thlopthlocco (N.T.)	25		.01			
TONKAWA	367	367				
TUOLUMNE	219	219	3.00			.20
UPPER LAKE	1	1	.20			.01
WALKER RIVER	6,919	2,000				
WYANDOTTE	40	40				
YAVAPAI-PRESCOTT	492	73				
YOMBA	1,000	350				
Subtotal Category 4 ( 125 )	595,940	346,655	1,117.72	.00	.00	8.55
-----Category 5 - FORESTED RESERVATIONS-----						
ACOMA	13,000					
ISLETA	20,000					
JEMEZ N.T.	5					
MIAMI (N.T.)	80	80				
MICCOSUKEE (N.T.)	2,781					
SANTO DOMINGO	1,140					
ZIA	14,000					
Subtotal Category 5 ( 7 )	51,006	80	.00	.00	.00	.00
NATIONAL TOTALS ( 202 )	10,642,711	3,666,183	19,192.2	74.84	23.66	197.79

## NOTES:

1/ Footnoted segments are considered outdated. Refer to 53 BIAM Supplement 2.  
Current Plan Period that are printed with astericks are considered expired plans  
See Glossary for definition of Program Category

## **APPENDIX - VII**

National Woodland Segment/Document Summary

STATUS OF FOREST MANAGEMENT INVENTORIES AND PLANNING  
BUREAU OF INDIAN AFFAIRS

REGIONAL WOODLAND SEGMENT/DOCUMENT SUMMARY  
Status as of September 30, 2005

RESERVATION	PROGRAM CATEGORY & ADMIN	PERIOD COVERED BY CURRENT PLAN	+----- REMOTE SENSING	YEAR OF MOST RECENT MAPPING	INVENTORY AND PLANNING INFORMATION 1/ FIELD INVENTORY	INVENTORY ANALYSIS	HISTORY	I.R.M.P.	E.A.	PLAN
-----Category 1 - FORESTED RESERVATIONS-----										
ACOMA	1-A	-		1995	1993	1996				
BLACKFEET	1-C	1997-2006		2002	2005	1994	1998	1997	1997	1997
COLVILLE	1-C	***1992-2001***		1994	1997	1998				
CROW	1-A	1999-2008		2004	1993	1985 1/	1995 1/	1999	1999	1999
FORT APACHE	1-C	2005-2015		1984 1/	1995	1995		1990 1/	2005	2005
HOOPA VALLEY	1-D	***1994-2003***		1994	1996	1992		1994 1/		1994
HUALAPAI	1-B	2001-2012		1986 1/	1994	2004		1996	2004	2004
JEMEZ	1-A	-		1995	1994	1995				
JICARILLA	1-C	1996-2010		1995						1996
LAC DU FLAMBEAU	1-B	1991-2007	2003	2005	1992	1993	1997	1991 1/	1991 1/	1991
MESCALERO	1-C	-		1988 1/	1987 1/					
NAVAJO	1-C	2005-2015		1993	1991	1999				
NORTHERN CHEYENNE	1-C	1999-2008		2002	2005	1987 1/	1998	1999	1999	1999
SAN CARLOS	1-B	2004-2015	1990	1984 1/	2002	1988 1/		1997	2004	2004
SOUTHERN UTE	1-C	1993-2008		1990	1982 1/	1992		1992 1/		1993
SPOKANE	1-C	1993-2006		1992	1992	1992		1995 1/		1993
TULE RIVER	1-B	1999-2008		1993				1999		1999
UINTAH AND OURAY	1-A	***1992-2001***			1988 1/	1990		1987 1/		1992
WARM SPRINGS	1-C	2002-2011	1998	1993					2001	2003
YAKAMA	1-C	***1993-2003***		1979 1/	1996	1993		1993 1/		1993
YUROK	1-D	-								
ZUNI	1-A	***1990-2000***		1995	1993	1995				1990
Subtotal Category 1. 22 Reservation(s)										

-----Category 2 - FORESTED RESERVATIONS-----										
AHTNA	2-E	-				1989 1/				
CHEROKEE	2-D	1985-								
CHOCTAW	2-B	-			1988 1/	1989 1/				1976
CHUGACH	2-D	-				1989 1/				1989
COOK INLET	2-A	-	2004	1992	1990	1992				
DOYON	2-E	-	1995	1995	1993	1998				
FORT BELKNAP	2-A	1983-2006		2005	2004	1982 1/	1983 1/	1983 1/	1993 1/	1993
FORT BIDWELL	2-A	1996-2010	1984 1/	1977 1/	1995	1995	1988 1/		2002	2002
FORT HALL	2-C	-								
ISLETA	2-A	-			1994	1994				



STATUS OF FOREST MANAGEMENT INVENTORIES AND PLANNING  
BUREAU OF INDIAN AFFAIRS

REGIONAL WOODLAND SEGMENT/DOCUMENT SUMMARY  
Status as of September 30, 2005

RESERVATION	PROGRAM CATEGORY & ADMIN	PERIOD COVERED BY CURRENT PLAN	+----- YEAR OF MOST RECENT INVENTORY AND PLANNING INFORMATION 1/ -----+							
			REMOTE SENSING	MAPPING	FIELD INVENTORY	INVENTORY ANALYSIS	HISTORY	I.R.M.P.	E.A.	PLAN
KALISPEL	2-C	-								
KONIAK	2-A	-	2004	1987 1/	1987 1/	1989 1/				
LAGUNA	2-A	***1993-2002***				1992	1993			1993
NAMBE	2-A	-				1992	1993			
OMAHA	2-A	2000-2020		1993	1995	1980 1/			2001	2001
PICURIS	2-A	-				1995				
PINE RIDGE	2-A	2005-2015		1991				1988 1/		2005
RAMAH-NAVAJO	2-A	***1991-2000***				1993	1995			1991
ROCKY BOY'S	2-D	1997-2006		2005	1993	1995	1999	1983 1/	1997	1997
ROSEBUD	2-C	1999-2008		1991	1991			1986 1/		1999
ROUND VALLEY	2-A	1996-2010	2002	2002	1995	1995		1995 1/		1995
SAN ILDEFONSO	2-A	1996-2005				1994	1995			1996
SANTA CLARA	2-C	-				1995				
SANTEE	2-A	***1981-2000***		1993	1995	1980 1/				1981
SEMINOLE	2-C	1995-2005	1989 1/	1989 1/	1989 1/	1991	1991 1/		1996	1996
TAOS	2-A	1996-2011				1994				1996
TESUQUE	2-A	-								
TURTLE MOUNTAIN	2-B	1998-2007		1989 1/	1978 1/	1978 1/		1998		1998
UTE MOUNTAIN	2-A	2002-2016		2001	1993	1994			2002	2002
WIND RIVER	2-A	2004-2013	2004	1980 1/	1983 1/	1987 1/	1987 1/	1987 1/	2004	2004
WINNEBAGO (NE/IA)	2-A	***1981-2000***		1993	1995	1980 1/				1981
ZIA	2-A	-								

Subtotal Category 2. 32 Reservation(s)

-----Category 3 - FORESTED RESERVATIONS-----

ABSENTEE SHAWNEE	3-D	-				1992				
CHEYENNE/ARAPAHO	3-A	-				1995				
FORT PECK	3-C	-		1993	1993	1995			2002	2002
GILA RIVER	3-A	-								
HAVASUPAI	3-A	-				1986 1/				
HOPI	3-B	-				1985 1/	1994	2001		2001
KIOWA/COMANCH/APACH	3-A	-				1996				
MEXICAN KICKAPOO	3-A	-								
OTOE	3-A	-				1993				
PAPAGO	3-A	-								
PAWNEE	3-A	-				1993				

STATUS OF FOREST MANAGEMENT INVENTORIES AND PLANNING  
BUREAU OF INDIAN AFFAIRS

REGIONAL WOODLAND SEGMENT/DOCUMENT SUMMARY  
Status as of September 30, 2005

RESERVATION	PROGRAM CATEGORY & ADMIN	PERIOD COVERED BY CURRENT PLAN	+----- YEAR OF MOST RECENT INVENTORY AND PLANNING INFORMATION 1/ -----+							
			REMOTE SENSING	MAPPING	FIELD INVENTORY	INVENTORY ANALYSIS	HISTORY	I.R.M.P.	E.A.	PLAN
PINENUT P.D.	3-A	-								
PONCA	3-A	-			1993					
POTAWATOMI (KS)	3-A	-			1992					
SAC AND FOX (OK)	3-D	-			1995					
WICHITA/CADDO/DELAWARE	3-A	-			1997					
Subtotal Category 3. 16 Reservation(s)										
-----Category 4 - FORESTED RESERVATIONS-----										
ABSENTEE WYANDOTTE	4-A	-			1992					
AGUA CALIENTE	4-A	-								
ARCTIC SLOPE	4-E	-								
AUGUSTINE	4-A	-								
BARONA	4-A	2005-2020								
BERING STRAITS	4-D	-	2000	2001	2001	2001				
BIG SANDY	4-A	-			1997	1998	1997		2001	2001
BISHOP	4-A	2000-2014			1998	1999	1999		2000	2000
BRISTOL BAY	4-E	-	2003	1994	1991					
CAHUILLA	4-A	-								
CALISTA	4-E	-	2003	2004						
CAMP VERDE	4-A	-								
CAMPO	4-A	-								
CAPITAN GRANDE	4-A	-								
CEDAR CITY	4-A	-								
CEDARVILLE	4-A	-								
CENTRAL CAL. P.D.	4-A	-			1994	1994				
CHEMEHUEVI	4-A	-								
CHEYENNE RIVER	4-A	-								
CHICKASAW	4-C	-	1995	2000	2000	2001	CITIZEN POTAWATOMI			4-B
-	1999									
COCHITI	4-A	-								
COCOPAH	4-C	-								
COLD SPRINGS	4-A	-			1997	1998	1997		2001	2001
COLORADO RIVER	4-A	2001-2010		1997	1997	1997				1998
COLUSA	4-A	-								
COLVILLE P.D.	4-C	2003-2017								2003

STATUS OF FOREST MANAGEMENT INVENTORIES AND PLANNING  
BUREAU OF INDIAN AFFAIRS

REGIONAL WOODLAND SEGMENT/DOCUMENT SUMMARY  
Status as of September 30, 2005

RESERVATION	PROGRAM CATEGORY & ADMIN	PERIOD COVERED BY CURRENT PLAN	+----- YEAR OF MOST RECENT INVENTORY AND PLANNING INFORMATION 1/ -----+							
			REMOTE SENSING	MAPPING	FIELD INVENTORY	INVENTORY ANALYSIS	HISTORY	I.R.M.P.	E.A.	PLAN
CORTINA	4-A	-								
COW CREEK, BAND OF UMPQUA	4-B	-								
COYOTE VALLEY	4-A	-			1997	1998	1997		2001	2001
CREEK (OK)	4-A	-								
CROW CREEK	4-A	-								
CUYAPAIPE	4-A	-								
DEVILS LAKE	4-A	2002-2017							2002	2002
DRY CREEK	4-A	2002-2016			1997	1998	1997		2001	2001
DUCK VALLEY	4-D	-								
EASTERN SHAWNEE	4-A	-	1995	1999	1999	2000				
ELEM	4-A	-								
ELK VALLEY	4-A	-								
FORT BERTHOLD	4-A	-								
FORT INDEPENDENCE	4-A	2001-2015			1998	1999	1998		2001	2001
FORT MCDERMITT	4-A	-								
FORT MCDOWELL	4-E	-								
FORT MOJAVE	4-A	-								
FORT SILL	4-A	-			1997					
FORT SILL APACHE	4-C	-								
FORT YUMA (QUECHAN)	4-A	-								
GILA BEND	4-A	-								
GOSHUTE	4-A	-								
GRINDSTONE CREEK	4-A	-			1997	1998	1997		2001	2001
HOPLAND	4-A	-			1997	1998	1997		2001	2001
INDIAN PEAKS	4-A	-								
IOWA (NE/KS)	4-A	-			1992					
IOWA (OK)	4-B	-			1999					
JACKSON	4-A	-								
KAIBAB	4-A	-			1999					
KANOSH	4-A	-								
KARUK	4-D	-								
KAW	4-A	-			1993					
KICKAPOO	4-B	-			1992					
KOOSHAREM	4-A	-								
LA JOLLA	4-A	-								
LAYTONVILLE	4-A	-								

STATUS OF FOREST MANAGEMENT INVENTORIES AND PLANNING  
BUREAU OF INDIAN AFFAIRS

REGIONAL WOODLAND SEGMENT/DOCUMENT SUMMARY  
Status as of September 30, 2005

RESERVATION	PROGRAM CATEGORY & ADMIN	PERIOD COVERED BY CURRENT PLAN	+----- YEAR OF MOST RECENT INVENTORY AND PLANNING INFORMATION 1/ -----+							
			REMOTE SENSING	MAPPING	FIELD INVENTORY	INVENTORY ANALYSIS	HISTORY	I.R.M.P.	E.A.	PLAN
LONE PINE	4-A	-								
LOS COYOTES	4-A	-			1988	1997				
LOWER BRULE	4-A	2000-2010								
MANCHESTER-Pt ARENA	4-A	-			1997	1998	1997		2000	2000
MANZANITA	4-A	-							2001	2001
MARICOPA (AK-CHIN)	4-C	-								
MESA GRANDE	4-A	-	1993							
MIAMI	4-A	-	1995	1999	1999	2000				
MICCOSUKEE	4-C	-		1995						
MORONGO	4-A	-NANA			4-E	-				
NCA P.D.A.	4-A	-			1992					
NEMAHA	4-A	-			1992					
NORTH FORK	4-A	-			1997	1998	1997		2001	2001
OSAGE	4-A	-	1999	1999	1999	2001				
PALA	4-A	-								
PAUMA/YUIMA	4-A	-								
PECHANGA	4-A	-								
PEORIA	4-A	-	1995	1999	1999	2000				
PICAYUNE	4-A	-			1997	1998	1997		2001	2001
PIT RIVER	4-A	-		1992	1992					
PIT RIVER	4-A	-								
POJOAQUE	4-A	-								
PYRAMID LAKE	4-C	-								
QUAPAW	4-A	-	1995	2001	1999	2000				
QUARTZ VALLEY	4-A	-								
REDWOOD VALLEY	4-A	2000-2014			1997	1998	1997		2000	2000
RENO-SPARKS COLONY	4-C	-								
ROBINSON	4-A	2002-2016			1997	1998	1997		2001	2001
RUMSEY RANCHERIA	4-A	-	1986		1997	1998				
SAC AND FOX (NE/KS)	4-A	-			1992					
SALT RIVER	4-F	-								
SAN FELIPE	4-A	-								
SAN JUAN	4-A	1994-2009								1995
SAN XAVIER	4-C	-								
SANDIA	4-A	-								
SANTA ANA	4-A	***1995-2004***								1994
SANTA ROSA RESERVATION	4-A	-			1989	1997				

STATUS OF FOREST MANAGEMENT INVENTORIES AND PLANNING  
BUREAU OF INDIAN AFFAIRS

REGIONAL WOODLAND SEGMENT/DOCUMENT SUMMARY  
Status as of September 30, 2005

RESERVATION	PROGRAM CATEGORY & ADMIN	PERIOD COVERED BY CURRENT PLAN	+----- YEAR OF MOST RECENT INVENTORY AND PLANNING INFORMATION 1/ -----+							
			REMOTE SENSING	MAPPING	FIELD INVENTORY	INVENTORY ANALYSIS	HISTORY	I.R.M.P.	E.A.	PLAN
SANTA YSABEL	4-A	-								
SANTO DOMINGO	4-A	-								
SEMINOLE NATION	4-A	-								
SENECA-CAYUGA	4-A	-	1995	2001	1999	2000				
SHAWNEE	4-A	-			1992					
SHERWOOD VALLEY	4-A	2001-2015			1997	1998	1997		2001	2001
SHINGLE SPRINGS	4-A	-			1998	1998	1998		2001	2001
SHIVWITS	4-A	-								
SISSETON	4-A	-								
SKULL VALLEY	4-A	-								
SOBOBA	4-A	-								
SOUTH FORK	4-A	-								
STANDING ROCK	4-A	-								
SUMMIT LAKE	4-C	-								
TABLE MOUNTAIN	4-A	-			1997	1998	1997		2001	2001
THLOPTHLOCCO	4-A	-	1997	1999	1999	2000			2001	2002
Thlopthlocco (N.T.)	4-A	-								
TONKAWA	4-A	-			1993					
TUOLUMNE	4-A	2000-2014			1997	1998	1998		2000	2000
UPPER LAKE	4-A	-			1997	1998	1997		2001	2001
WALKER RIVER	4-C	-								
WYANDOTTE	4-A	-	1995	2001	1999	2000				
YAVAPAI-PRESCOTT	4-A	-	2004							
YOMBA	4-A	-								

Subtotal Category 4. 125 Reservation(s)

-----Category 5 - FORESTED RESERVATIONS-----

ACOMA	5-A	-								
ISLETA	5-A	-								
JEMEZ N.T.	5-A	-								
MIAMI (N.T.)	5-A	-	1995	2001	1999	2000				
MICCOSUKEE (N.T.)	5-F	-								
SANTO DOMINGO	5-A	-								
ZIA	5-A	-								

Subtotal Category 5. 7 Reservation(s)

STATUS OF FOREST MANAGEMENT INVENTORIES AND PLANNING  
BUREAU OF INDIAN AFFAIRS

REGIONAL WOODLAND SEGMENT/DOCUMENT SUMMARY  
Status as of September 30, 2005

RESERVATION	PROGRAM CATEGORY & ADMIN	PERIOD COVERED BY CURRENT PLAN	+----- YEAR OF MOST RECENT INVENTORY AND PLANNING INFORMATION 1/ -----+								
			REMOTE SENSING	MAPPING	FIELD INVENTORY	INVENTORY ANALYSIS	HISTORY	I.R.M.P.	E.A.	PLAN	
NATIONAL TOTALS 202 Reservation(s)											
Current Count by Segment:			40	24	43	93	62	22	8	35	N/A

NOTES:

1/ Footnoted segments are considered outdated. Refer to 53 BIAM Supplement 2.  
Current Plan Period that are printed with astericks are considered expired plans  
See Glossary for definitions of Program Category and Program Administration

## **APPENDIX - VIII**

National Woodland Inventory Funding Needs

ALL TIMBERED RESERVATIONS

WOODLAND - SECTION G

STATUS OF FOREST MANAGEMENT INVENTORIES AND PLANNING  
BUREAU OF INDIAN AFFAIRS

NATIONAL WOODLAND INVENTORY NEEDS SUMMARY (2006-2015)  
Status as of September 30, 2005

AGENCY/RESERVATION	REMOTE SENSING			MAPPING-DIGITIZING			FIELD INVENTORY			INVENTORY ANALYSIS		
	DATE	EST. COST (\$M)		DATE	EST. COST (\$M)		DATE	EST. COST (\$M)		DATE	EST. COST (\$M)	
		AVAIL.	NEEDED		AVAIL.	NEEDED		AVAIL.	NEEDED		AVAIL.	NEEDED
CENTRAL OFFICE - BOFRP							2006		114.0	2006		110.0
							2007		118.0	2007		115.0
							2008		121.0	2008		120.0
							2009		124.0	2009		125.0
							2010		127.0	2010		130.0
							2011		132.0	2011		135.0
							2012		138.0	2012		140.0
							2013		142.0	2013		145.0
							2014		146.0	2014		150.0
NORTHWEST R.O.				2006		12.0	2006		12.0	2006		17.0
				2007		12.0	2007		12.0	2007		17.0
				2008		12.0	2008		12.0	2008		17.0
				2009		14.0	2009		14.0	2009		20.0
				2010		14.0	2010		14.0	2010		20.0
				2011		14.0	2011		14.0	2011		20.0
				2012		14.0	2012		14.0	2012		20.0
				2013		15.0	2013		15.0	2013		21.0
				2014		15.0	2014		15.0	2014		22.0
PACIFIC R.O.				2006		15.0	2006		26.0	2006		20.0
				2007		15.5	2007		26.5	2007		20.5
				2008		15.5	2008		26.5	2008		20.5
				2009		15.5	2009		26.5	2009		20.5
ABSENTEE SHAWNEE				2007		5.0						
AHTNA				2007		24.0	2007		39.0	2008		16.0
BLACKFEET				2012		25.0	2015		20.0	2006		15.0
BRISTOL BAY				2007		40.0				2006		25.0
CAHUILLA							2006		20.0	2006		10.0
CALISTA										2006		14.0
CAPITAN GRANDE							2006		20.0	2006		10.0
CEDAR CITY	2006		15.0	2006		15.0	2006		20.0	2007		15.0
CHEMEHUEVI	2006		10.0	2006		10.0	2007		15.0	2008		15.0
CHEYENNE & ARAPAHO				2007		5.0						
CHEYENNE RIVER (ON+OFF)				2006		25.0	2006		20.0	2006		20.0
CHICKASAW	2014		1.0	2014		1.0	2014		1.0	2014		1.0
CITIZEN POTAWATOMI				2007		5.0						
COCHITI PUEBLO	2014		10.0	2015		10.0						
COCOPAH	2006		15.0	2006		15.0	2007		15.0	2007		15.0
COLORADO RIVER	2006		15.0	2006		10.0	2007		25.0	2008		25.0

WOODLAND - SECTION G  
ALL REGIONS COMBINED



STATUS OF FOREST MANAGEMENT INVENTORIES AND PLANNING  
BUREAU OF INDIAN AFFAIRS

NATIONAL WOODLAND INVENTORY NEEDS SUMMARY (2006-2015)  
Status as of September 30, 2005

AGENCY/RESERVATION	REMOTE SENSING			MAPPING-DIGITIZING			FIELD INVENTORY			INVENTORY ANALYSIS		
	DATE	EST. COST (\$M)		DATE	EST. COST (\$M)		DATE	EST. COST (\$M)		DATE	EST. COST (\$M)	
		AVAIL.	NEEDED		AVAIL.	NEEDED		AVAIL.	NEEDED		AVAIL.	NEEDED
COLVILLE				2011		15.0				2006	5.0	10.0
COOK INLET							2006		10.0	2006		5.0
CROW				2014		25.0	2006		20.0	2007		15.0
CROW CREEK (ON+OFF)				2007		15.0	2007		20.0	2007		20.0
CUYAPAIPE							2006		20.0	2006		10.0
DEVILS LAKE SIOUX				2013		25.0						
DOYON				2006		15.0	2006		50.0	2006		17.0
DUCK VALLEY	2006		15.0	2006		10.0	2007		20.0	2008		15.0
EASTERN SHAWNEE (OKLA.)	2013		2.0	2013		2.0	2013		3.0	2013		1.0
FORT APACHE							2006	25.0		2006	25.0	25.0
										2007	25.0	
FORT BELKNAP (ON+OFF)				2013		25.0	2014		15.0	2006		20.0
FORT BERTHOLD (ON+OFF)				2006		25.0	2007		20.0	2007		20.0
FORT HALL	2006		15.0	2006		35.0	2006		30.0	2007		10.0
FORT MCDERMITT	2006		10.0	2006		10.0	2007		15.0	2008		10.0
FORT MCDOWELL	2006		15.0	2006		10.0	2007		15.0	2008		15.0
FORT MOJAVE	2006		10.0	2006		10.0	2007		15.0	2008		10.0
FORT PECK				2015		25.0	2015		20.0	2015		20.0
FORT SILL APACHE				2007		5.0						
FORT YUMA (QUECHAN) (CALF.)	2006		10.0	2006		15.0	2007		20.0	2008		15.0
GILA BEND	2006		10.0	2006		10.0	2007		15.0	2008		15.0
GILA RIVER	2006		20.0	2007		20.0	2008		25.0	2009		25.0
GOSHUTE	2006		20.0	2006		10.0	2008		25.0	2009		20.0
HAVASUPAI	2006		20.0	2007		20.0	2008		40.0	2009		25.0
HOPI	2006		40.0	2007		30.0	2006		80.0	2007		50.0
HUALAPAI	2006	10.0		2006		10.0	2009		20.0	2010		10.0
INDIAN PEAKS (PAIUTE)	2006		15.0	2007		15.0	2008		15.0	2009		15.0
IOWA (KANS. & NEBR.)				2007		5.0						
IOWA (OKLA.)				2007		5.0						
KAIBAB PAIUTE							2008		40.0	2008		25.0
KALISPEL							2011	1.0	5.0	2012		3.0
KANOSH				2006		15.0	2007		15.0	2008		15.0
KAW				2007		5.0						
KIOWA, COMANCHE & APACHE				2007		5.0						
KONIAG				2006		5.0	2007		40.0	2007		5.0
KOOSHAREM	2006		15.0	2007		15.0	2008		15.0	2009		15.0
LOWER BRULE				2012		25.0						
MANZANITA							2006		20.0	2006		10.0

STATUS OF FOREST MANAGEMENT INVENTORIES AND PLANNING  
BUREAU OF INDIAN AFFAIRS

NATIONAL WOODLAND INVENTORY NEEDS SUMMARY (2006-2015)  
Status as of September 30, 2005

AGENCY/RESERVATION	REMOTE SENSING			MAPPING-DIGITIZING			FIELD INVENTORY			INVENTORY ANALYSIS		
	DATE	EST. COST (\$M)		DATE	EST. COST (\$M)		DATE	EST. COST (\$M)		DATE	EST. COST (\$M)	
		AVAIL.	NEEDED		AVAIL.	NEEDED		AVAIL.	NEEDED		AVAIL.	NEEDED
MARICOPA (AK-CHIN)	2006		10.0	2007		10.0	2008		15.0	2009		20.0
MEXICAN KICKAPOO (OKLA. & TEXA				2007		5.0						
MIAMI (NON-TRUST)	2013		1.0	2013		1.0	2013		1.0	2013		1.0
MIAMI (OKLA.)	2013		1.0	2013		2.0	2013		2.0	2013		2.0
MICCOSUKEE							2007		50.0	2008		
MODOC (OKLA)	2013		2.0	2013		3.0	2013		2.0	2013		2.0
MORONGO							2006		10.0	2006		10.0
NANA				2006		25.0	2007		90.0	2007		20.0
NAVAJO (ON+OFF)				2006		18.0	2006			2006		43.0
				2007		19.0				2007		44.0
				2008		20.0				2008		40.0
				2009		20.0				2009		40.0
				2010		20.0				2010		40.0
				2011		20.0				2011		40.0
NORTHERN CHEYENNE				2011		30.0	2015		20.0	2007		15.0
OMAHA				2013		10.0	2015		5.0	2015		5.0
OSAGE (AZ,AK,MO,MT,NM,OK,& OTH	2014		1.0	2014		1.0	2014		1.0	2014		5.0
OTOE				2007		5.0						
PALA							2006		20.0	2006		10.0
PAPAGO	2006		40.0	2007		30.0	2008		40.0	2009		20.0
PAWNEE				2007		5.0						
PEORIA (OKLA.)	2013		1.0	2013		2.0	2013		2.0	2013		2.0
PINENUT P.D.	2006		10.0	2007		10.0	2008		25.0	2009		10.0
POJOAQUE PUEBLO	2014		10.0	2015		10.0						
PONCA				2007		5.0						
PYRAMID LAKE	2006		10.0	2007		10.0	2008		10.0	2009		10.0
QUAPAW (OKLA.)	2013		2.0	2013		3.0	2013		3.0	2013		2.0
RENO-SPARKS COLONY	2006		5.0	2006		5.0	2007		5.0	2007		5.0
ROCKY BOY'S				2015		25.0	2007		20.0	2008		15.0
ROSEBUD SIOUX				2010		25.0						
SAC AND FOX (OKLA.)				2007		5.0						
SALT RIVER	2006		10.0	2007		10.0	2008		15.0	2009		10.0
SAN CARLOS & (P.D.)	2010	10.0	25.0	2010		25.0	2006		50.0	2011	15.0	25.0
							2010	10.0	25.0			
SAN FELIPE PUEBLO	2014		10.0	2015		10.0						
SAN JUAN PUEBLO							2006		20.0	2007		20.0
SAN XAVIER	2006		5.0	2007		5.0	2008		5.0	2009		5.0
SANDIA PUEBLO	2014		10.0	2015		10.0						

STATUS OF FOREST MANAGEMENT INVENTORIES AND PLANNING  
BUREAU OF INDIAN AFFAIRS

NATIONAL WOODLAND INVENTORY NEEDS SUMMARY (2006-2015)  
Status as of September 30, 2005

AGENCY/RESERVATION	REMOTE SENSING			MAPPING-DIGITIZING			FIELD INVENTORY			INVENTORY ANALYSIS		
	DATE	EST. COST (\$M)		DATE	EST. COST (\$M)		DATE	EST. COST (\$M)		DATE	EST. COST (\$M)	
		AVAIL.	NEEDED		AVAIL.	NEEDED		AVAIL.	NEEDED		AVAIL.	NEEDED
SANTA ANA PUEBLO							2006		20.0	2007		20.0
SANTEE SIOUX				2013		10.0	2015		5.0	2015		5.0
SANTO DOMINGO PUEBLO	2014		10.0	2015		10.0						
SEMINOLE (BIG CYP/BRIGHTON/IMM)							2015		75.0	2006	2.0	20.0
SENECA-CAYUGA (OKLA.)	2013		1.0	2013		2.0	2013		2.0	2013		2.0
SHIVWITS	2006		10.0	2007		10.0	2008	10.0	10.0	2009		10.0
SISSETON WAHPETON						25.0						
SKULL VALLEY	2006		10.0	2007		10.0	2008		15.0	2009		10.0
SOBOBA							2006		20.0	2006		10.0
SOUTH FORK (TE-MOAK)	2006		5.0	2007		5.0	2008		5.0	2009		5.0
SPOKANE	2006		10.0	2006		10.0	2006		35.0	2008		5.0
							2007		35.0			
STANDING ROCK				2006		25.0	2006		20.0	2006		20.0
SUMMIT LAKE	2006		5.0	2007		5.0	2008		5.0	2009		5.0
THLOPTHLOCCO TRIBAL TOWN	2013		2.0	2013		2.0	2013		3.0	2013		5.0
TONKAWA				2007		5.0						
UINTAH AND OURAY	2007		10.0	2007		10.0	2010	5.0	25.0	2012	5.0	10.0
							2011		25.0			
UTE MOUNTAIN							2006		30.0	2006		25.0
WALKER RIVER	2006		10.0	2007		10.0	2008		10.0	2009		10.0
WARM SPRINGS	2006		10.0	2006	5.0	40.0	2007		25.0	2009		10.0
WIND RIVER				2006		25.0	2010		20.0	2011		20.0
WYANDOTTE (OKLA.)	2013		2.0	2013		2.0				2013		2.0
YAKAMA	2011		20.0	2011		30.0	2006		25.0	2007		10.0
YANKTON				2012		25.0						
YAVAPAI - PRESCOTT							2006		5.0	2007		5.0
YAVAPAI-APACHE CAMP VERDE	2006		10.0	2007		10.0	2007		10.0	2008		10.0
YOMBA	2006		5.0	2007		5.0	2008		5.0	2009		5.0
NATIONAL TOTALS		20.0	556.0		5.0	1,515.5		51.0	3,098.5		77.0	2,762.5

(\$M)

153.0 = Total 10-year Available WOODLAND Inventory and Planning Funds in NATION (based on continuance of current level funding, but excluding special FMI&P).

7,932.5 = Total 10-year Additional Funding Needed by NATION for WOODLAND Inventory and Planning.

8,085.5 = Total identified budget considered necessary for WOODLAND Inventory and Planning in the NATION for the next 10 years.

NOTE: Funding is for specialized program services to tribes and projects on TRUST properties with land classed as WOODLAND.

## **APPENDIX - IX**

National Woodland Planning Funding Needs

ALL TIMBERED RESERVATIONS

WOODLAND - SECTION H

STATUS OF FOREST MANAGEMENT INVENTORIES AND PLANNING  
BUREAU OF INDIAN AFFAIRS

NATIONAL WOODLAND PLANNING NEEDS SUMMARY (2006-2015)  
Status as of September 30, 2005

AGENCY/RESERVATION	FOREST HISTORY			I.R.M.P.			FOREST PLAN ENVIRON. ASSES.			FOREST IMPLEMENTATION PLAN		
	DATE	AVAIL.	NEEDED	DATE	AVAIL.	NEEDED	DATE	AVAIL.	NEEDED	DATE	AVAIL.	NEEDED
CENTRAL OFFICE - BOFRP				2006		25.0				2006		110.0
				2007		26.0				2007		115.0
				2008		27.0				2008		120.0
				2009		28.0				2009		125.0
				2010		29.0				2010		130.0
				2011		30.0				2011		135.0
				2012		31.0				2012		140.0
				2013		32.0				2013		145.0
				2014		33.0				2014		150.0
PACIFIC R.O.				2006		15.0				2006		4.5
				2007		15.5				2007		5.0
				2008		15.5				2008		5.0
				2009		15.5				2009		5.0
ABSENTEE SHAWNEE				2010		5.0				2007		5.0
AHTNA							2009		20.0	2010		25.0
BLACKFEET				2006		10.0	2006		25.0	2007		30.0
BRISTOL BAY							2007		20.0	2008		25.0
CACHIL DEHE BAND OF COLUSA RAN							2006		15.0	2006		15.0
CAHUILLA							2007		15.0	2007		15.0
CALISTA							2008		20.0	2008		25.0
CAPITAN GRANDE							2007		15.0	2007		15.0
CEDAR CITY							2008		20.0	2008		20.0
CHEMEHUEVI							2009		15.0	2009		15.0
CHEYENNE & ARAPAHO										2006		5.0
CHEYENNE RIVER (ON+OFF)							2006		15.0	2006		15.0
CHUGACH							2008		11.0	2008		10.0
CITIZEN POTAWATOMI				2010		5.0				2007		5.0
COCOPAH							2008		15.0	2008		15.0
COLORADO RIVER							2008		10.0	2008		25.0
COLVILLE				2010		10.0				2012	5.0	20.0
COOK INLET							2008		10.0	2007		5.0
CORTINA RANCHERIA							2006		15.0	2006		15.0
CROW				2007		10.0	2009		25.0	2009		30.0
CROW CREEK (ON+OFF)							2008		15.0	2008		15.0
CUYAPAIPE							2007		15.0	2007		15.0
DOYON							2007		5.0	2007		5.0
DUCK VALLEY							2009			2009		20.0
EASTERN SHAWNEE (OKLA.)							2014		1.0			

WOODLAND - SECTION H  
ALL REGIONS COMBINED

STATUS OF FOREST MANAGEMENT INVENTORIES AND PLANNING  
BUREAU OF INDIAN AFFAIRS

NATIONAL WOODLAND PLANNING NEEDS SUMMARY (2006-2015)  
Status as of September 30, 2005

AGENCY/RESERVATION	FOREST HISTORY			I.R.M.P.			FOREST PLAN ENVIRON. ASSES.			FOREST IMPLEMENTATION PLAN		
	DATE	AVAIL.	NEEDED	DATE	AVAIL.	NEEDED	DATE	AVAIL.	NEEDED	DATE	AVAIL.	NEEDED
FORT APACHE				2006		45.0						
FORT BELKNAP (ON+OFF)				2009		10.0	2006		25.0	2006		25.0
FORT BERTHOLD (ON+OFF)							2007		15.0	2007		15.0
FORT HALL							2007		20.0	2007		25.0
FORT MCDERMITT							2009		10.0	2009		20.0
FORT MCDOWELL							2009		15.0	2009		20.0
FORT MOJAVE							2009		20.0	2009		20.0
FORT PECK							2015		20.0	2015		20.0
FORT SILL APACHE				2010		5.0				2007		5.0
FORT YUMA (QUECHAN) (CALF.)							2009		15.0	2009		15.0
GILA BEND							2009		15.0	2009		15.0
GILA RIVER							2010		35.0	2010		35.0
GOSHUTE							2010		30.0	2010		30.0
HAVASUPAI							2009		35.0	2009		35.0
HOPI							2009		40.0	2009		50.0
HUALAPAI							2010		15.0	2010		15.0
INDIAN PEAKS (PAIUTE)							2010		15.0	2010		20.0
IOWA (KANS. & NEBR.)				2010		5.0				2007		5.0
IOWA (OKLA.)				2010		5.0				2007		5.0
KAIBAB PAIUTE							2008		25.0	2008		25.0
KALISPEL										2014		5.0
KANOSH							2008		20.0	2008		20.0
KAW										2007		5.0
KICKAPOO				2010		5.0				2007		5.0
KIOWA, COMANCHE & APACHE				2010		15.0						
KONIAG							2008		10.0	2008		5.0
KOOSHAREM							2010		25.0	2010		25.0
LOWER BRULE							2015		15.0	2015		15.0
MANZANITA							2007		15.0	2007		15.0
MARICOPA (AK-CHIN)							2010		25.0	2010		25.0
MEXICAN KICKAPOO (OKLA. & TEXA)				2010		5.0				2007		5.0
MIAMI (NON-TRUST)							2014		1.0			
MIAMI (OKLA.)							2014		3.0			
MICCOSUKEE							2006			2006		
							2007			2007		
							2008		30.0	2008		
							2009			2009		50.0
							2010			2010		

STATUS OF FOREST MANAGEMENT INVENTORIES AND PLANNING  
BUREAU OF INDIAN AFFAIRS

NATIONAL WOODLAND PLANNING NEEDS SUMMARY (2006-2015)  
Status as of September 30, 2005

AGENCY/RESERVATION	FOREST HISTORY			I.R.M.P.			FOREST PLAN ENVIRON. ASSES.			FOREST IMPLEMENTATION PLAN		
	DATE	EST. COST (\$M)		DATE	EST. COST (\$M)		DATE	EST. COST (\$M)		DATE	EST. COST (\$M)	
		AVAIL.	NEEDED		AVAIL.	NEEDED		AVAIL.	NEEDED		AVAIL.	NEEDED
MODOC (OKLA)							2014		2.0			
MORONGO							2007		15.0	2007		15.0
NANA							2008		20.0	2008		25.0
NAVAJO (ON+OFF)							2007		150.0	2007		200.0
NORTHERN CHEYENNE				2006		10.0	2008		20.0	2008		25.0
OMAHA				2006		5.0				2008		10.0
OSAGE (AZ,AK,MO,MT,NM,OK,& OTH				2012		60.0						
OTOE										2007		5.0
PALA							2007		15.0	2007		15.0
PAPAGO							2010		50.0	2010		50.0
PAWNEE				2010		5.0				2007		5.0
PEORIA (OKLA.)							2014		2.0			
PINE RIDGE							2015		25.0	2015		25.0
PINENUT P.D.							2010		15.0	2010		25.0
PONCA				2010		5.0				2007		
POTAWATOMI (KANS.)				2010		5.0				2007		5.0
PYRAMID LAKE							2010		20.0	2010		20.0
RENO-SPARKS COLONY							2008		10.0	2008		10.0
ROCKY BOY'S				2008		10.0	2009		20.0	2009		25.0
ROSEBUD SIOUX							2013		15.0	2013		25.0
SAC AND FOX (NEBR. & KANS.)				2010		5.0				2007		5.0
SAC AND FOX (OKLA.)										2007		5.0
SALT RIVER							2010		25.0	2010		25.0
SAN CARLOS & (P.D.)				2006		20.0	2012		25.0	2012		25.0
SAN JUAN PUEBLO							2008		15.0	2009		15.0
SAN XAVIER							2010		5.0	2010		10.0
SANTA ANA PUEBLO				2006		10.0	2008		15.0	2009		15.0
SANTEE SIOUX				2006		5.0				2008		10.0

STATUS OF FOREST MANAGEMENT INVENTORIES AND PLANNING  
BUREAU OF INDIAN AFFAIRS

NATIONAL WOODLAND PLANNING NEEDS SUMMARY (2006-2015)  
Status as of September 30, 2005

AGENCY/RESERVATION	FOREST HISTORY			I.R.M.P.			FOREST PLAN ENVIRON. ASSES.			FOREST IMPLEMENTATION PLAN		
	DATE	AVAIL.	NEEDED	DATE	AVAIL.	NEEDED	DATE	AVAIL.	NEEDED	DATE	AVAIL.	NEEDED
SEMINOLE (BIG CYP/BRIGHTON/IMM	2009		75.0	2008		50.0	2008		35.0	2008		35.0
SENECA-CAYUGA (OKLA.)							2014		2.0			
SHIVWITS							2010		10.0	2010		10.0
SISSETON WAHPETON							2009		15.0	2009		20.0
SKULL VALLEY							2010		10.0	2010		20.0
SOBOBA							2007		15.0	2007		15.0
SOUTH FORK (TE-MOAK)							2010		10.0	2010		10.0
SPOKANE							2009		10.0	2010		15.0
STANDING ROCK							2007		15.0	2007		20.0
SUMMIT LAKE							2010		5.0	2010		5.0
THLOPTHLOCCO TRIBAL TOWN							2013		7.0			
TONKAWA				2010		5.0				2007		3.0
UINTAH AND OURAY							2006	5.0	25.0	2006	5.0	25.0
WALKER RIVER							2010		10.0	2010		10.0
WARM SPRINGS				2010		15.0				2011		10.0
WICHITA-CADDO-DELAWARE				2010		5.0						
WIND RIVER							2013		20.0	2013		25.0
WYANDOTTE (OKLA.)							2014		2.0			
YAKAMA				2009		15.0	2011		10.0	2012		15.0
YANKTON							2009		15.0	2009		20.0
YAVAPAI - PRESCOTT							2008		5.0	2008		5.0
YAVAPAI-APACHE CAMP VERDE							2007		10.0	2007		10.0
YOMBA							2010		5.0	2010		5.0
NATIONAL TOTALS		.0	75.0		.0	687.5		5.0	1,496.0		10.0	3,027.5

(\$M)

15.0 = Total 10-year Available WOODLAND Inventory and Planning Funds in NATION (based on continuance of current level funding, but excluding special FMI&P).

5,286.0 = Total 10-year Additional Funding Needed by NATION for WOODLAND Inventory and Planning.

5,301.0 = Total identified budget considered necessary for WOODLAND Inventory and Planning in the NATION for the next 10 years.

NOTE: Funding is for specialized program services to tribes and projects on TRUST properties with land classed as WOODLAND.